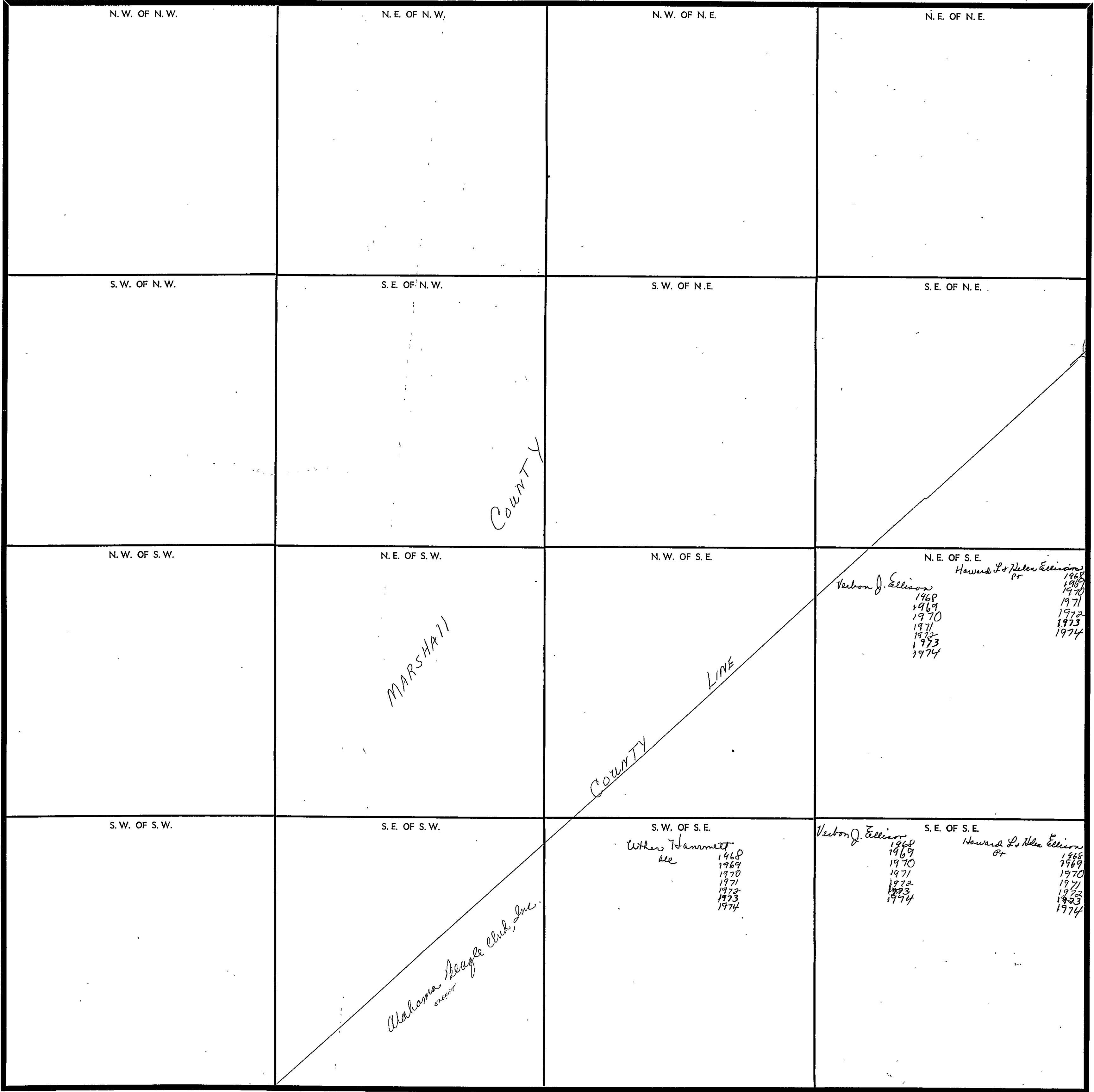


SECTION 26

TOWNSHIP 10

RANGE 3

FORM 1-B.T.C.—ROBERTS & SON, BIRMINGHAM



COUNTY \_\_\_\_\_

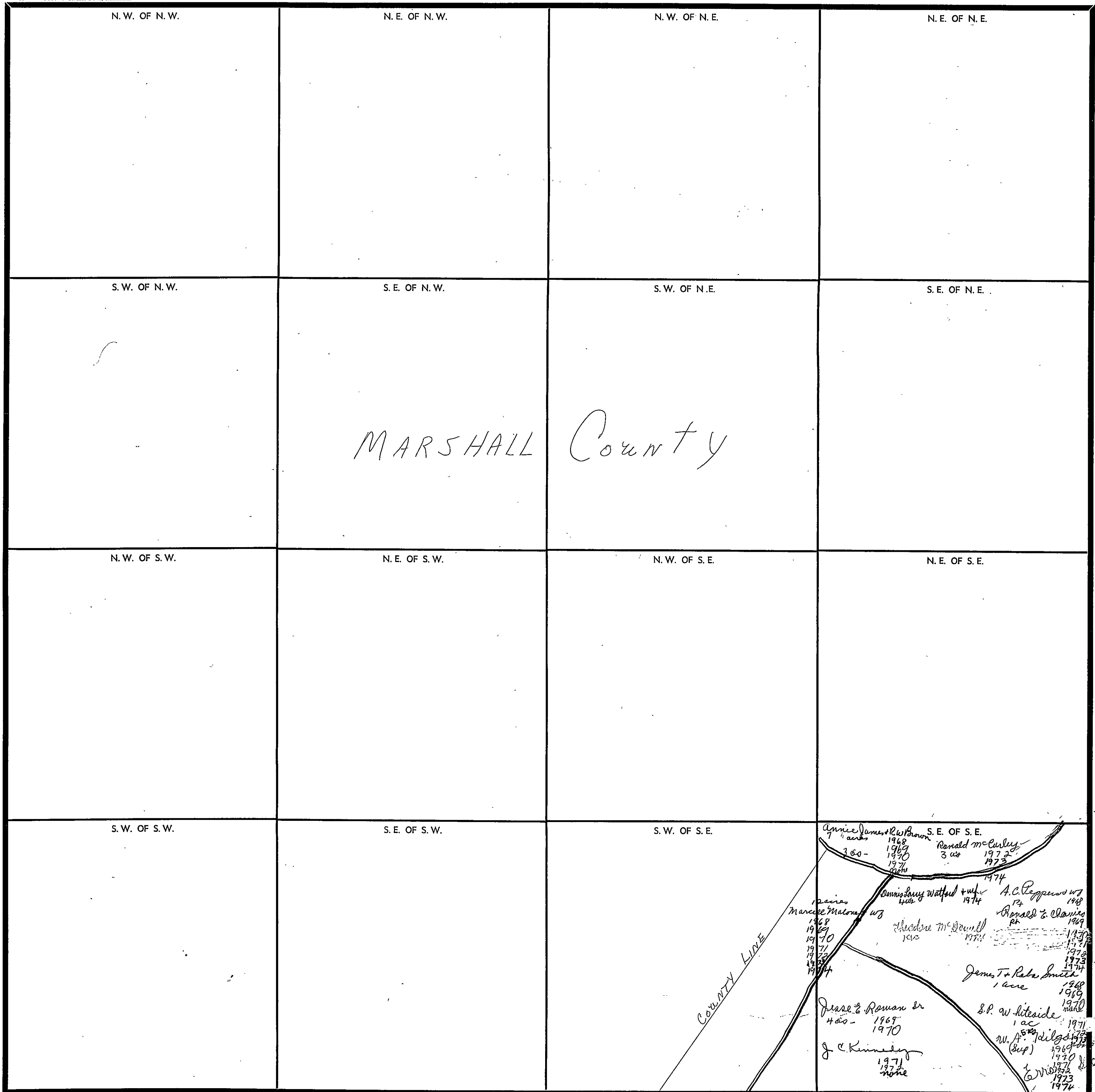
Scale—1 inch—300 Ft.

SECTION 10

TOWNSHIP 10

RANGE 4

FORM 1-S.T.C.—ROBERTS & SON, BIRMINGHAM



Scale—1 inch—300 Ft.

COUNTY \_\_\_\_\_

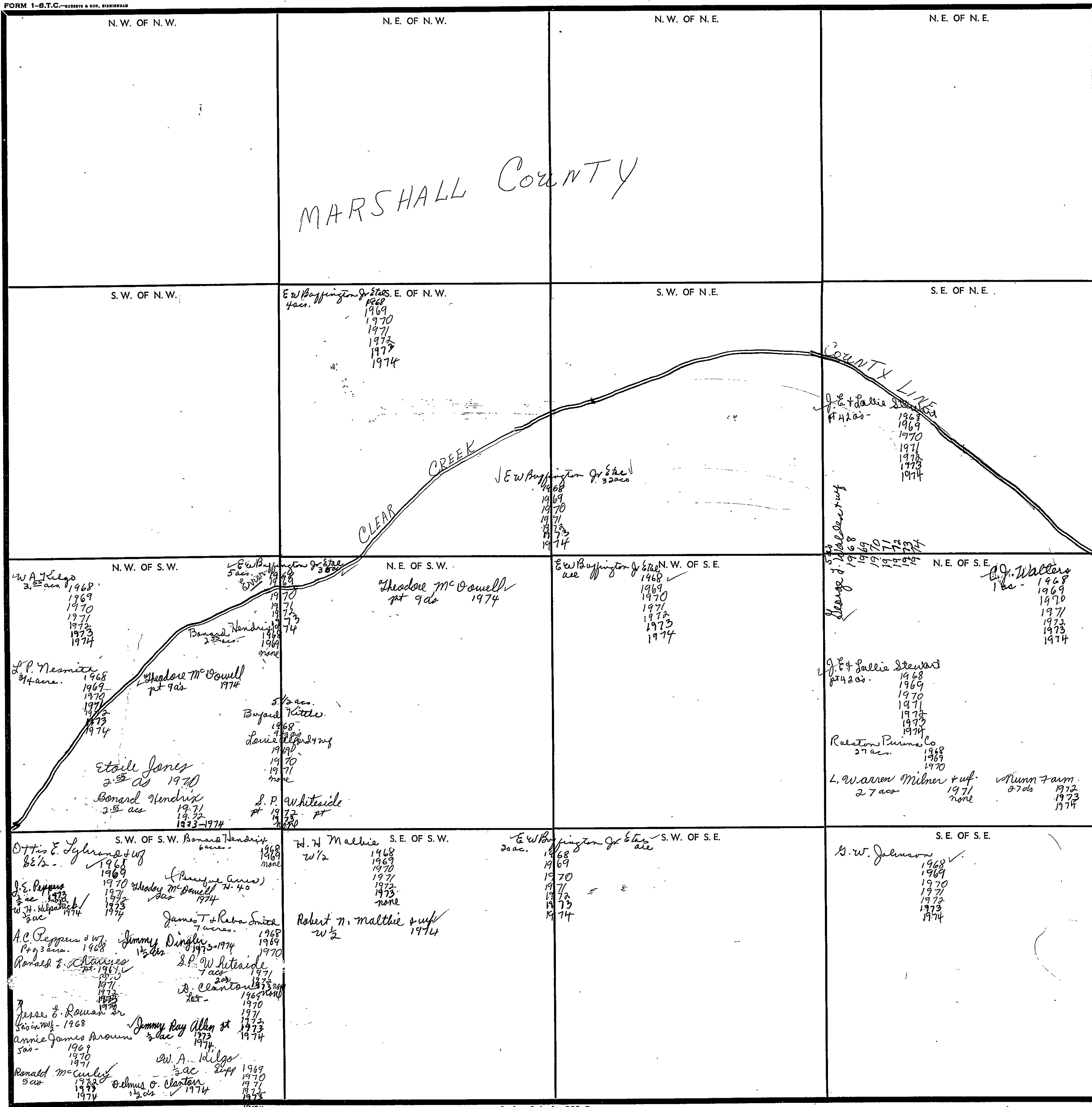
2-11-10-4

SECTION 11

TOWNSHIP 10

RANGE 4

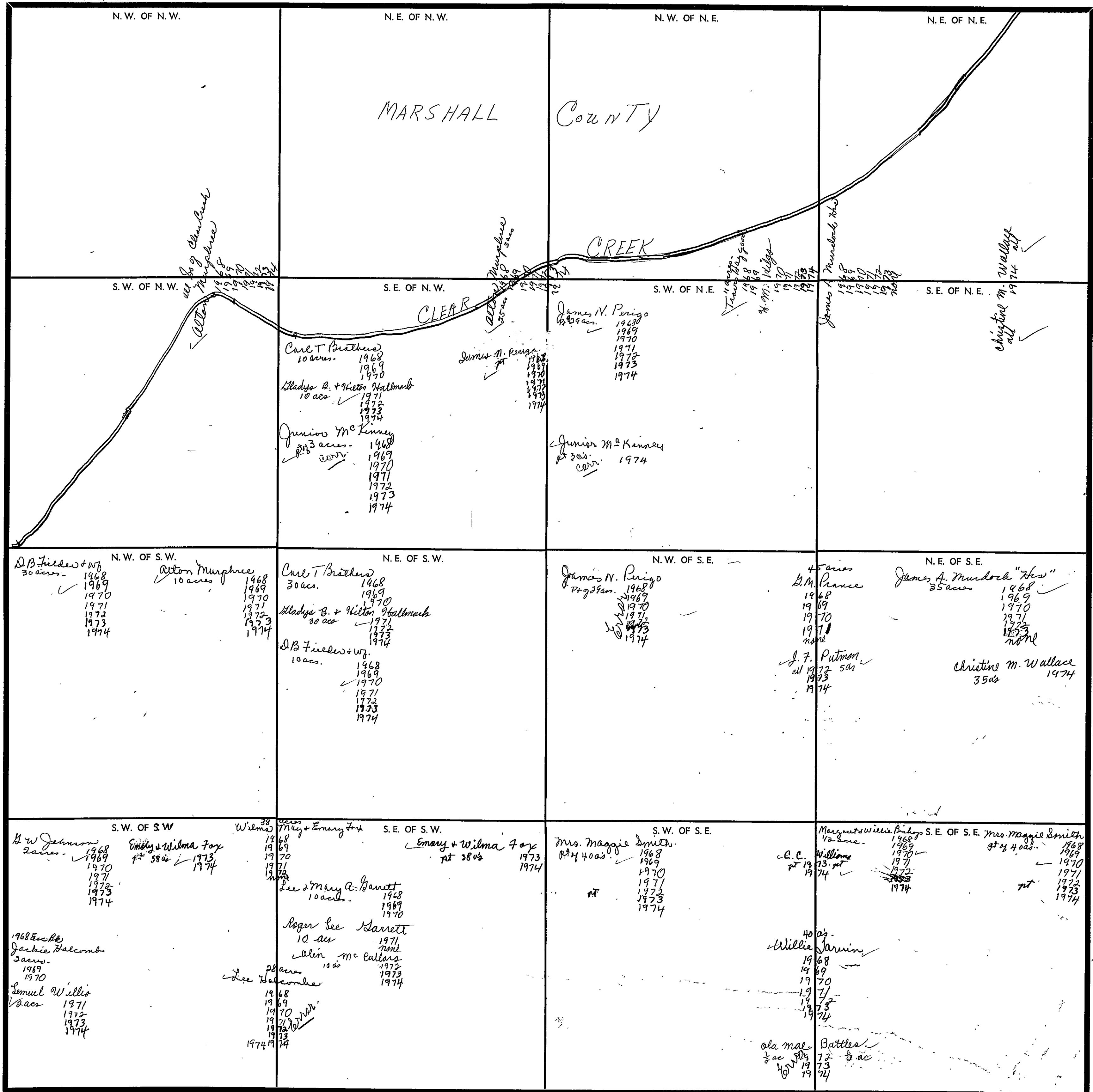
FORM 1-S.T.C. - ROBERTS & SON, BIRMINGHAM



Scale - 1 inch = 300 Ft.

COUNTY

FORM 1-B.T.C. - ROBERTS & SON, BIRMINGHAM

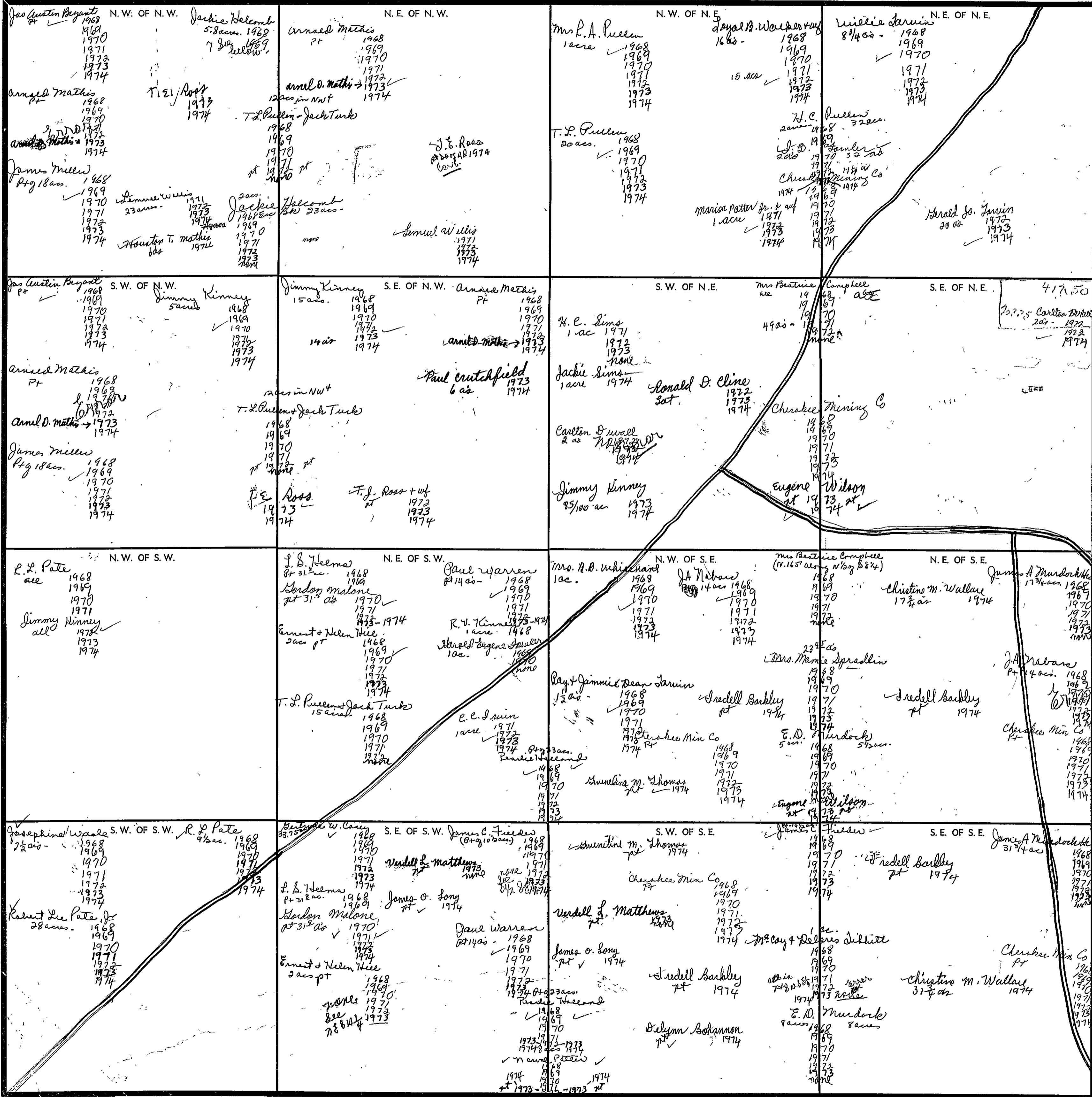


SECTION 13

TOWNSHIP 10

RANGE 4

FORM 1-S.T.C. - TORRETT & SON, BIRMINGHAM



Scale 1/4 inch = 300 feet

COUNTY

FORM 1-S.T.C.—REVISED 8-20-66, MINNESOTA

<p>W. OF N.W. <i>Earl &amp; Catherine</i> 1/2 ac - 1968 3 1/2 ac - 1969 1970 1971 1972 1973 1974</p> <p><i>J. D. + Lela Chandler</i> 1968 1969 1970 1971 1972 1973 1974</p> <p>PT. 4 ac. <i>J. L. Macdonald</i> con. 1974</p>	<p>N.E. OF N.W. <i>Bill Duke</i> 3 1/2 ac. 1968 1969 1970 more</p> <p><i>J. D. + Lela Chandler</i> 1/2 ac - 1968 1969 1970 more</p> <p><i>Walter + Estelle Duke</i> 1 1/2 ac. 1968 1969 1970 1971 1972 1973 1974</p> <p><i>Martha + George M. Chapman</i> 1 ac. 1969</p> <p><i>Frank + Myrtle Lanier</i> 1 ac. 1967 1970 1971 1972-1974</p> <p><i>W. D. Edmondson</i> 6 ac. 1968 1969 1970 1971 1972 1973-1974</p> <p><i>Henry Helderfield</i> 16 ac. 1968 1969 1970 1971 1972 1973 1974</p> <p>15 1/2 ac. 1970 <i>Jahor M. Bailey</i> 1971 1972 1973-1974</p> <p><i>James E. Fowler</i> 3 1/2 ac 1971 none 1972 1973-1974</p> <p><i>John M. Bailey</i> 1972-1974</p> <p><i>C. B. J. Coakley</i> 1/2 ac 1972 1973-1974</p>	<p>N.W. OF N.E. <i>E. W. Buffington + Dale</i> ac 1968 1969 1970 1971 1972 1973 1974</p>	<p>N.E. OF N.E. <i>James Martin Bryant</i> 1/2 ac 1968 1969 1970 1971 1972 1973 1974</p> <p>nt</p> <p><i>C. H. Pullen</i> 1 ac. 1972 1973 1974</p>
<p>S.W. OF N.W. <i>Evelyn Brown</i> 2 ac. 1968 1969 1970 1971 1972 1973 1974</p> <p><i>J. M. Blower</i> 1/2 ac. 1968 1969 1970 1971 1972 1973 1974</p> <p><i>John A. Hallen</i> 1 1/2 ac. 1968 1969 1970 1971 1972 1973 1974</p> <p><i>Hilton + Helen</i> 1968 1969 1970 1971 1972 1973 1974</p> <p><i>James H. Peoples</i> 1 ac. 1968 1969 1970 1971 1972 1973 1974</p>	<p>S.E. OF N.W. <i>Mack Henderson</i> 3 ac. 1968 1969 1970 1971 1972 1973 1974</p> <p><i>Charles Loggins</i> 2 ac 1968 1969 1970 1971 none</p> <p><i>D. J. Hilliland</i> 1/2 ac 1968 1969 1970 1971 1972</p> <p><i>Spurgeon P. Holcomb</i> 20 ac 1968 1969 1970 1971 1972 1973 1974</p> <p><i>James E. Jenkins</i> 10 ac 1968 1969</p> <p><i>J. L. Williams</i> 10 ac 1970 1971 1972 1973 1974</p>	<p>S.W. OF N.E. <i>E. W. Buffington + Dale</i> 1/2 ac 1968 1969 1970 1971 1972 1973 1974</p> <p><i>James E. Jenkins</i> 1/2 ac 1968 1969</p> <p><i>J. L. Williams</i> 1/2 ac 1970 1971 1972 1973 1974</p>	<p>S.E. OF N.E. <i>James Martin Bryant</i> 1/2 ac 1968 1969 1970 1971 1972 1973 1974</p> <p>nt</p> <p><i>Spurgeon P. Holcomb</i> 1968 1969 1970 1971 1972 1973 1974</p>
<p>N.W. OF S.W. <i>O. H. McCarty</i> 1 1/2 ac 1968 1969 1970 1971 1972 1973 1974</p> <p><i>James E. Rowan Jr.</i> 1 ac 1968 1969</p> <p><i>Jimmie M. Rowan</i> 1 ac 1970 1971 1972 1973 1974</p> <p><i>James E. Rowan, Sr.</i> 1968 1969 1970 1971 1972 1973 1974</p> <p><i>Ronald Edmondson</i> nt 1972 1973 1974</p>	<p>N.E. OF S.W. <i>Gordon Blowers</i> 1/2 ac 1968 1969 1970 1971 1972 1973 1974</p> <p>12 ac 1974</p> <p><i>Sam Walls, Roger Rowan + Jimmy Rowan</i> 2 1/2 ac 1974</p>	<p>N.W. OF S.E. <i>Walter C. Elrod</i> 55 ac in 1/2 1968 1969 1970 1971 1972 1973 1974</p>	<p>N.E. OF S.E. <i>E. W. Buffington + Dale</i> 15 ac 1968 1969 1970 1971 1972 1973 1974</p>
<p>S.W. OF S.W. <i>Laise Fowler</i> 1 ac. 1968 1969 1970 1971 1972 1973 1974</p> <p><i>Harris D. Kuyper</i> 4 ac 1968 1969 1970 1971 1972 1973 1974</p> <p><i>Lyle M. Carnick</i> 12 ac 1968 1969 1970 1971 1972 1973 1974</p>	<p>S.E. OF S.W. <i>J. E. Stone</i> 15 ac. 1968 1969 1970 1971 1972 1973 1974</p>	<p>S.W. OF S.E. <i>Walter C. Elrod</i> 55 ac in 1/2 1968 1969 1970 1971 1972 1973 1974</p>	<p>S.E. OF S.E. <i>Jimmy Kinney</i> 12 ac. 1968 1969 1970 1971 1972 1973 1974</p> <p><i>Jim Obee</i> 11 1/2 ac 1968 1969 1970 1971 1972 1973 1974</p> <p><i>A. H. Pate</i> 10 ac 1968 1969 1970 1971 1972 1973 1974</p> <p><i>Sala F. Rowan</i> 3 ac 1971 1972 1973 1974</p>

Scale—1 inch—300 Ft.

SECTION 15

TOWNSHIP 10

RANGE 4

FORM 1-S.T.C.—ROBERTS & SON, BIRMINGHAM

<p>N. W. OF N. W.</p> <p>MARSHALL COUNTY</p>	<p>N. E. OF N. W.</p> <p>LINE</p> <p>Russell Bridges 1968 1 acre 1969 1970 1971 1972 1973 1974</p> <p>V.E. Payne &amp; wife 1 acre 1971 1972 1973 1974</p> <p>Clarence C. Harsh 15 acs. 1968 1969 1970 1971 1972 1973 1974</p>	<p>N. W. OF N. E.</p> <p>Ethel S. Perdue 1968 (30 acs in N 1/2) Jean Perdue Minton 1969 30 acs N 1/2 1970 subd more</p> <p>Ethel Perdue Farm H-79</p> <p>Mrs Dalton Fowler 1968 2 1/2 acs. 1969 1970 1971 1972 1973 1974</p> <p>J. L. Meddis 1914 4 acs. 1968 1969 1970 1971 1972 1973 1974</p> <p>Verbon Minton 1968 1969 1970 1971 1972 1973 1974</p> <p>N. E. OF N. E. Lennie Fowler 1968 1/2 ac. 1969 1970 1971 1972 1973 1974</p> <p>Ethel S. Perdue 1968 (30 acs in N 1/2) Jean Perdue Minton 1969 30 acs N 1/2 1970 subd more</p> <p>Earl E. Costner 1969 1970 1971 1972 1973 1974</p>	<p>S. E. OF N. E. J. M. Klown 1968 1/4 acre 1969 1970 1971 1972 1973 1974</p> <p>Johnny Bonds &amp; wife 1971 1972 1973 1974</p> <p>Hilton Heemack &amp; wife 1968 23 acs. 1969 1970 1971 1972 1973 1974</p> <p>Louise P. Voss 1968 62 acs. 1969 1970 1971 1972 1973 1974</p> <p>Ethel S. Perdue 1968 H-79 1971 1972 1973 1974</p> <p>Edal Payne 1971 1972 1973 1974</p> <p>Tavis B. &amp; Mattie L. Kipatruck 1968 126 acs. 1969 1970 1971 1972 1973 1974</p> <p>J. C. Schoggins 1968 50 x 60 1969 1970 1971 1972 1973 1974</p> <p>Ethel S. Perdue 1968 36 acs. 1969 1970 1971 1972 1973 1974</p> <p>Jean Perdue Minton 1969 36 1/2 acs. 1970 subd more</p> <p>Alford Holliday 1972 1973 1974</p>
<p>S. W. OF N. W.</p> <p>COUNTY</p> <p>Nancy Eugene Brown 1968 1969 1970 1971 1972 1973 1974</p>	<p>S. E. OF N. W.</p> <p>Byron Harris 1968 29 acs. 1969</p> <p>Robert B. Starns 1970 39 acs.</p> <p>Billy Fred Clough &amp; wife 1971 39 acs. 1972 1973 1974</p>	<p>S. W. OF N. E.</p> <p>Ethel S. Perdue 1968 Jean Perdue Minton 1969 1970 subd. more</p> <p>Ethel Perdue Farm H-79</p>	<p>S. E. OF N. E. J. M. Klown 1968 1/4 acre 1969 1970 1971 1972 1973 1974</p> <p>Johnny Bonds &amp; wife 1971 1972 1973 1974</p> <p>Hilton Heemack &amp; wife 1968 23 acs. 1969 1970 1971 1972 1973 1974</p> <p>Louise P. Voss 1968 62 acs. 1969 1970 1971 1972 1973 1974</p> <p>Ethel S. Perdue 1968 H-79 1971 1972 1973 1974</p> <p>Edal Payne 1971 1972 1973 1974</p> <p>Tavis B. &amp; Mattie L. Kipatruck 1968 126 acs. 1969 1970 1971 1972 1973 1974</p> <p>J. C. Schoggins 1968 50 x 60 1969 1970 1971 1972 1973 1974</p> <p>Ethel S. Perdue 1968 36 acs. 1969 1970 1971 1972 1973 1974</p> <p>Jean Perdue Minton 1969 36 1/2 acs. 1970 subd more</p> <p>Alford Holliday 1972 1973 1974</p>
<p>N. W. OF S. W.</p> <p>H. H. D. Kipatruck 1968 37 acs. 1969 1970 1971 1972 1973 1974</p> <p>O. H. M. Cudrey 1968 1/2 acre 1969 1970 1971 1972 1973 1974</p> <p>Jesse E. Rowan Jr 1968 1969 1970 1971 1972 1973 1974</p> <p>Jimmie M. Rowan 1970 1971 1972 1973 1974</p>	<p>N. E. OF S. W.</p> <p>R. S. (sub) Thompson 1968 1969 1970 1971 1972 1973 1974</p> <p>Carl King 1968 20 acs. 1969 1970 1971 1972 1973 1974</p> <p>Vera &amp; Carl King 1968 10 acs. 1969 1970 1971 1972 1973 1974</p> <p>Deanne Mayfield 1968 10 acs. 1969 1970 1971 1972 1973 1974</p>	<p>N. W. OF S. E.</p> <p>H. H. D. Kipatruck 1968 37 acs. 1969 1970 1971 1972 1973 1974</p> <p>O. H. M. Cudrey 1968 1/2 acre 1969 1970 1971 1972 1973 1974</p> <p>Jesse E. Rowan Jr 1968 1969 1970 1971 1972 1973 1974</p> <p>Jimmie M. Rowan 1970 1971 1972 1973 1974</p>	<p>N. E. OF S. E. Jesse E. Rowan Sr 1968 1969 1970 1971 1972 1973 1974</p> <p>Ronald Edmondson 1974</p>
<p>S. W. OF S. W.</p> <p>J. L. M. Whalen 1968 1 acre 1969 1970 1971 1972 1973 1974</p> <p>Carl King 1968 20 acs. 1969 1970 1971 1972 1973 1974</p>	<p>S. E. OF S. W.</p> <p>Vera &amp; Carl King 1968 10 acs. 1969 1970 1971 1972 1973 1974</p> <p>Deanne Mayfield 1968 10 acs. 1969 1970 1971 1972 1973 1974</p>	<p>S. W. OF S. E.</p> <p>Fitzhugh Essie Clinton 1968 9 acs. 1969 1970 1971 1972 1973 1974</p> <p>James Howard 1968 12 acs. 1969 1970 1971 1972 1973 1974</p> <p>Wiel (Bill) King 1968 14 acs. 1969 1970 1971 1972 1973 1974</p> <p>Erin 1972 1973 1974</p> <p>Shelton H. Meggs 1968 1 acre 1969 1970 1971 1972 1973 1974</p> <p>H. L. Rowan 1968 30 acs. 1969</p> <p>Opal Rowan 1970 30 acs. 1971 1972 1973 1974</p>	<p>S. E. OF S. E. H. H. D. Kipatruck 1968 37 acs. 1969 1970 1971 1972 1973 1974</p> <p>Will (Bill) King 1974</p>

Scale—1 inch—300 Ft.

COUNTY

SECTION 16

TOWNSHIP 10

RANGE 4

FORM 1-S.T.C.—COUNTY & SOIL DESIGNATION

N. W. OF N. W.	N. E. OF N. W.	N. W. OF N. E.	N. E. OF N. E.
S. W. OF N. W.	S. E. OF N. W.	S. W. OF N. E.	S. E. OF N. E.
N. W. OF S. W.	N. E. OF S. W.	N. W. OF S. E.	N. E. OF S. E.
S. W. OF S. W.	S. E. OF S. W.	S. W. OF S. E.	S. E. OF S. E.

LINE

COUNTY

Q.W. Canady  
 5 acs.  
 1968  
 1969  
 1970  
 1971  
 1972  
 1973  
 1974

Elmer  
 5 acs.  
 1968  
 1969  
 1970  
 1971  
 1972  
 1973  
 1974

Elmer McWhorter  
 30 acs.  
 1968  
 1969  
 1970  
 1971  
 1972  
 1973  
 1974

Stuart F. Ford  
 1 acre  
 1974

Scale—1 inch—300 Ft.

COUNTY \_\_\_\_\_

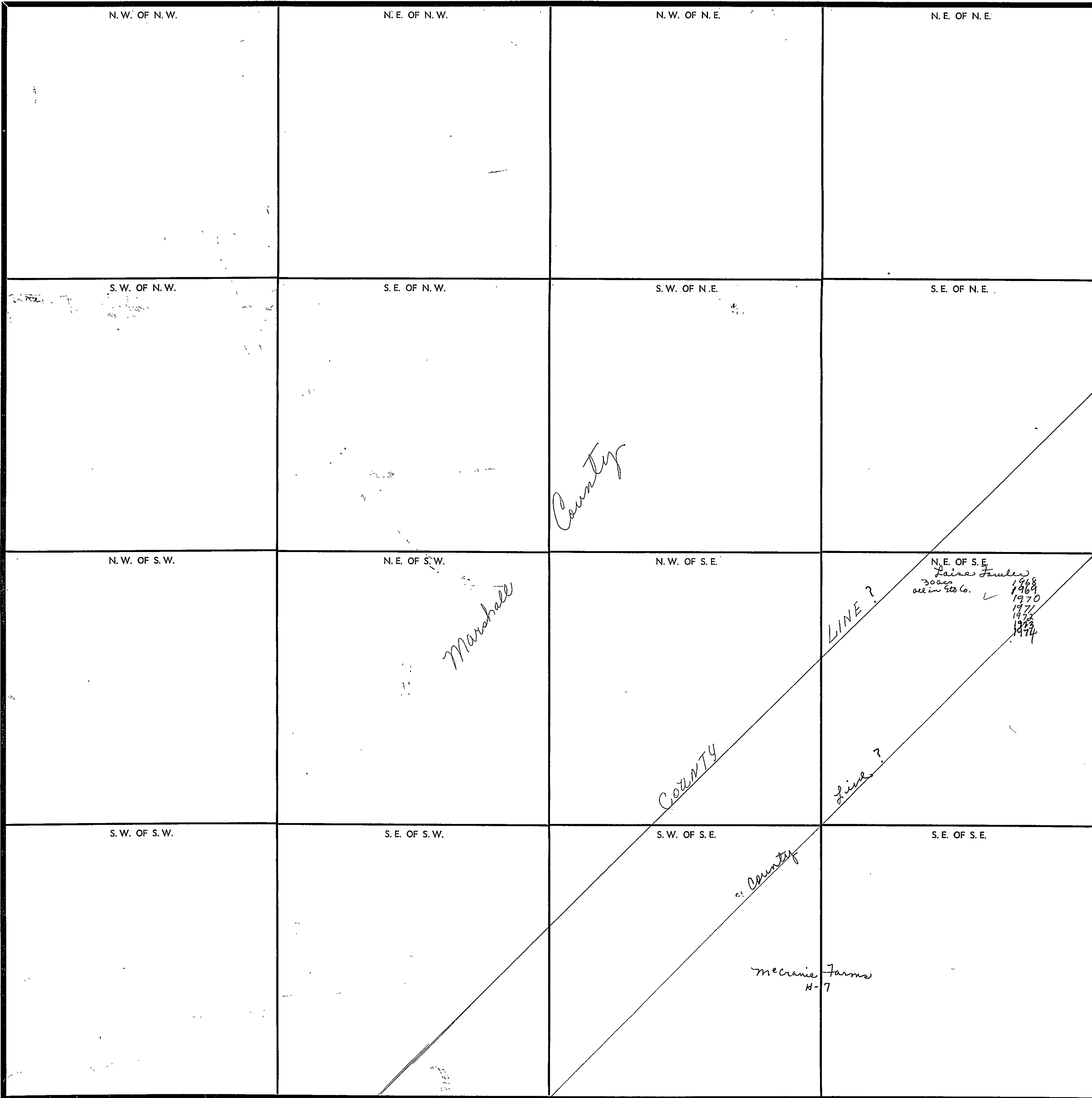


SECTION 20

TOWNSHIP 10

RANGE 4

FORM 1-S.T.C.—ROBERTS & SON, BIRMINGHAM



Scale—1 inch—300 Ft.

COUNTY \_\_\_\_\_

SECTION 21

TOWNSHIP 10

RANGE 4

FORM 1-B.T.C.—BORNETT & SON, BIRMINGHAM

<p>N. W. OF N. W.</p> <p><i>Marshall County</i></p>	<p>N. E. OF N. W.</p>	<p>N. W. OF N. E.</p> <p>J &amp; Landrum 1968 1969 1970 1971 1972 1973 none</p> <p>Elmer Millilan all 1974</p>	<p>N. E. OF N. E.</p> <p>Elmer Millilan 5 acres 1968 1969 1970 1971 1972 1973 1974</p> <p>Herman McWhorter 10 acres 1968 1969 1970 1971 1972 1973 1974</p> <p>Jesse L. King 25 ac. 1968 1969 1970 1971 1972 1973 1974</p>
<p>S. W. OF N. W.</p>	<p>S. E. OF N. W.</p> <p><i>County</i></p> <p>Elmer C. Edward 1968 1969 1970 1971 1972 1973 1974</p>	<p>S. W. OF N. E.</p> <p>Nellie Pearl McCarroll 1/2- 1968 1969 1970 1971 1972 1973 1974</p> <p>Jesse L. King 25 ac. 1968 1969 1970 1971 1972 1973 1974</p> <p>Fed Land Bank of N.D. 1968 1969 1970 1971 1972 1973 1974</p>	<p>S. E. OF N. E.</p>
<p>N. W. OF S. W.</p> <p>Ezra Lee Pate + w/3 1968 1969 1970 1971 1972 1973 1974</p>	<p>N. E. OF S. W.</p> <p>James Millilan 1/2- 1968 1969 1970 1971 1972 1973 none</p> <p>Winford Edmondson 1969 1970 1971 1972 1973 none</p> <p>Raymond Qualls 1/2- 1974</p> <p>Glenn Haynes 13 ac. 1972 1973 1974</p>	<p>N. W. OF S. E.</p> <p>Charles Wayne Fleming + w/3 1/2 acre. 1968 1969 1970 1971 1972 1973 none</p> <p>Nellie Pearl McCarroll 3 1/2 ac. 1968 1969 1970 1971 1972 1973 1974</p> <p>Fed Land Bank of N.D. 1968 1969 1970 1971 1972 1973 1974</p> <p>Bobby Joe King 1/2 ac 1974</p>	<p>N. E. OF S. E.</p> <p>Alvin Daklin 39 ac. 1968 1969 1970 1971 1972 1973 1974</p> <p>Joe Ray Daklin 1 acre 1968 1969 1970 1971 1972 1973 1974</p>
<p>S. W. OF S. W.</p> <p>Adair M. O. O. O. 2 ac. 1968 none</p> <p>Donnae Ray McCarroll 1 acre 1968</p> <p>Harold W. Walden + w/3 3 ac 1969 20 ac - 1970 1971 1972 1973 1974</p>	<p>S. E. OF S. W.</p> <p>T. B. Owens 20 1968 1969 1970 1971 1972 1973 1974</p> <p>Hubert Ray + w/3 20 ac 1968 1974</p> <p>Ezra Lee Pate + w/3 17 ac. 1968 1969 none</p> <p>Charles Bearden 1 acre 1968 1969 1970 1971 1972 1973 1974</p> <p>M. L. Killian + w/3 1 acre. 1968 1969 1970 1971 1972 1973 1974</p> <p>Glenn Haynes 1 acre 1971 1972 1973 1974</p>	<p>S. W. OF S. E.</p> <p>J. C. Landrum 38 ac. 1968 1969 1970 1971 1972 1973 1974</p> <p>John W. Mardis + w/3 2 ac. 1968 1969 1970 1971 1972 1973 1974</p> <p>Nellie Pearl McCarroll 38 ac. 1968 1969 1970 1971 1972 1973 1974</p>	<p>S. E. OF S. E.</p> <p>Marion McCarroll 1968 1969 1970 1971 1972 1973 1974</p> <p>Wendell Hamner + w/3 210' x 310' 1973 1974</p>

Scale—1 inch=300 Ft.

COUNTY \_\_\_\_\_

FORM 1-S.T.C. - 1967

<p>N. W. OF N. W.</p> <p>J.W. Robinson N 1/2 1968 1969 1970 1971 1972 1973 1974</p> <p>Calvin S. Williams S 1/2 1968 1969</p> <p>James H. Mc Duffie S 1/2 1970</p> <p>Wendell Garner S 1/2 1971 1972 1973 1974</p>	<p>N. E. OF N. W.</p> <p>R.B. (Bob) Humphries W 1/2 1968 1969 1970 1971 note</p> <p>Vera &amp; Carl King E 1/2 1968 1969 1970 1971 1972 1973 1974</p> <p>Will (Billy) King W 1/2 1972 1973 1974</p>	<p>N. W. OF N. E.</p> <p>Carl Decker S 1/2 1968 1969 1970 1971 1972 1973 1974</p> <p>Verne &amp; Verjia Decker 4 ac. 1968 1969 1970 1971 1972 1973 1974</p> <p>Louise Fowler S 1/2 1968 1969 1970 1971 1972 1973 1974</p> <p>Shelton H. Gray W. 20 acs. 1968 1969 1970 1971 1972 1973 1974</p>	<p>N. E. OF N. E.</p> <p>Louise Fowler S 1/2 1968 1969 1970 1971 1972 1973-1974</p> <p>Carlos Putman 1968</p> <p>James Hillman 1 ac. 1969 1970 1971 1972 1973 1974</p>
<p>S. W. OF N. W.</p> <p>Wallace Jenkins 1 ac. 1968 1969 1970 1971 1972 1973 1974</p> <p>Will (Beezy) King 39 acs. 1968 1969 1970 1971 1972 1973 1974</p>	<p>S. E. OF N. W.</p> <p>Tom N. McCormick P+ ALL 1968 1969 1970 1971 1972 1973 1974</p> <p>J.M. Patten &amp; WJ. P+ 1968 1969 1970 1971 1972 1973 note</p>	<p>S. W. OF N. E.</p> <p>Carl Decker S 1/2 1968 1969 1970 1971 1972 1973 1974</p> <p>Marion McCormick 37 acs. 1968 1969 1970 1971 1972 1973 1974</p>	<p>S. E. OF N. E.</p> <p>A.C. McCormick 15 acs. 1968 1969 1970 1971 1972 1973 1974</p> <p>14 acs. 1971</p> <p>Paul McCormick 2 1/2 acs. 1968 1969 1970 1971 1972 1973 1974</p> <p>Bess &amp; Velma Pate 2 1/2 acs. 1968 1969 1970 1971 1972-1974</p> <p>Mattie Sue 1 ac. 1968 1969 1970 1971 1972 1973 1974</p>
<p>N. W. OF S. W.</p> <p>Wm. F. Beard 5 acs. 1968 1969</p> <p>Charles Roy Malone 5 ab 1968 1969 1970 1971 1972 1973 1974</p> <p>Tom N. McCormick P+ 1968 1969 1970 1971 1972 1973 1974</p> <p>J.M. Patten &amp; WJ. P+ 1968 1969 1970 1971 1972 1973 1974</p> <p>Barton J. Robinson 2 acs. 1968 1969 1970 1971 1972 1973-1974</p>	<p>N. E. OF S. W.</p> <p>William &amp; Lucille Clanton 1 ac. 1968 1969 1970 1971 1972 1973 1974</p> <p>Charles Roy Malone 5 ab 1968 1969 1970 1971 1972 1973 1974</p> <p>Barton Malone 7 1/2 acs. 1968 1969 1970 1971 1972 1973 1974</p> <p>Dr. H. McCormick &amp; WJ. 2 1/2 ab 1968 1969 1970 1971 1972 1973 1974</p>	<p>N. W. OF S. E.</p> <p>Claude &amp; Lara Malone 12 acs. 1968 1969 1970 1971 1972 1973 1974</p> <p>Harvie R. McCormick 29 acs. 1968 1969 1970 1971 1972 1973 1974</p>	<p>N. E. OF S. E.</p> <p>A.C. McCormick 35 acs. 1968 1969 1970 1971 1972 1973 1974</p> <p>Bess &amp; Velma Pate 5 acs. 1968 1969 1970 1971 1972 1973 1974</p>
<p>S. W. OF S. W.</p> <p>Wm. F. Beard 5 acs. 1968 1969</p> <p>Charles Roy Malone 3 ab 1968 1969 1970 1971 1972 1973 1974</p> <p>Walter &amp; Lucille Clanton 5 ac. 1968 1969 1970 1971 1972 1973 1974</p>	<p>S. E. OF S. W.</p> <p>Tom N. McCormick P+ 1968 1969 1970 1971 1972 1973 1974</p> <p>22 acs. 1971</p> <p>1972 1973 1974</p> <p>William &amp; Lucille Clanton 10 acs. 1971 1972 1973 1974</p>	<p>S. W. OF S. E.</p> <p>Claude &amp; Lara Malone 38 acs. 1968 1969 1970 1971 1972 1973 1974</p> <p>Harvie R. McCormick 2 acs. 1968 1969 1970 1971 1972 1973 1974</p>	<p>S. E. OF S. E.</p> <p>Mattie R. Bunker 1968 1969 1970 1971 1972 1973 1974</p>

Scale—1 inch—300 Ft.

SECTION 23

TOWNSHIP 10

RANGE 4

FORM 1-8.T.C. - ROBERTS & SON, BIRMINGHAM

<p><i>Jolley</i></p> <p><i>Peggy Taylor</i> 105 x 105 1971 1972 1973 1974</p> <p><i>Loise Fowler</i> 1 1/2 acs. 1968 1969 1970 1971 1972 1973 1974</p> <p><i>Harold Ray Sims, Jr</i> 14 1/2 acs. 1968</p> <p><i>Charlie P. Sims</i> 14 1/2 acs. 1967 1970 1971 1972 1973 1974</p>	<p><i>Irvin Clanton</i> N.E. OF N.W. 2 acs. 1968 1969 1970 1971 1972 1973 1974</p> <p><i>Edward + Lona Clanton</i> 2 acs. 1972 1973 1974</p> <p><i>Henry Terrell + wif</i> 37 1/2 acs. 1968</p> <p><i>W. Herbert Stanhill wif</i> 37 1/2 acs. 1969 1970 1971 1972 1973 1974</p> <p><i>Marlin Joe Rowan</i> 38 acs. 1970 1971 1972 1973 1974</p>	<p><i>T. F. Bartlett</i> 1/2 ac. x 1/2 1968 1969 1970 1971 1972 1973 1974</p> <p><i>Frankie Silvers + wif</i> 1 ac. 1968 1969 1970 1971 1972 1973 1974</p> <p><i>Thomas Miller + wif</i> Set 1973 1974</p>	<p><i>T. F. Bartlett</i> 1/2 ac. 1968 1969 1970 1971 1972 1973 1974</p>
<p><i>C. L. Edmondson</i> S.W. OF N.W. 10 1/2 acs. 1968</p> <p><i>Michay R. Hulsey</i> 6 acs. 1969 1970 1971 1972 1973 1974</p> <p><i>James Glen Smead</i> P.T. 6 acs. 1974</p> <p><i>Clarence H. McCormick wif</i> 6 acs. 1969</p> <p><i>Edward McCormick</i> 6 acs. 1970 1971 1972 1973 1974</p>	<p><i>Joe Rowan</i> S.E. OF N.W. 1 ac. 1968 1969 1970 1971 1972 1973 1974</p>	<p><i>T. F. Bartlett</i> 1/2 ac. x 1/2 1968 1969 1970 1971 1972 1973 1974</p>	<p><i>T. F. Bartlett</i> 1/2 ac. 1968 1969 1970 1971 1972 1973 1974</p>
<p><i>S. C. + Mattie R. Burnett</i> N.W. OF S.W. P.T. 28 acs. + 75 1968 1969 1970 1971 1972 1973 1974</p> <p><i>A.C. McCormick</i> 1 ac. 1968 1969 1970 1971 1972 1973 1974</p> <p><i>James Glen Smead</i> P.T. 6 acs. 1974</p>	<p><i>C. L. Edmondson</i> N.E. OF S.W. 4 1/4 acs. 1968 1969 1970 1971 1972 1973 1974</p> <p><i>Betty J. Hammett</i> P.T. 15 1/2 ac. 1968 1969 1970 1971 1972 1973 1974</p>	<p><i>Tray Mann</i> N.W. OF S.E. 1968 1969 1970 1971 1972 1973 1974</p>	<p><i>N. E. OF S. E.</i></p> <p><i>J. T. Mison</i> 1968 1969 1970 1971 1972 1973 1974</p> <p><i>J. B. Mison</i> 1968 1969 1970 1971 1972 1973 1974</p> <p><i>Carl T. Mison wif</i> 1971</p> <p><i>3 1/2 acs.</i> 1971</p> <p><i>1 ac.</i> 1971</p>
<p><i>S. C. + Mattie R. Burnett</i> S.W. OF S.W. P.T. 1968 1969 1970 1971 1972 1973 1974</p>	<p><i>S. C. + Mattie R. Burnett</i> S.E. OF S.W. all 1968 1969 1970 1971 1972 1973 1974</p>	<p><i>S. C. + Mattie R. Burnett</i> S.W. OF S.E. 1968 1969 1970 1971 1972 1973 1974</p>	<p><i>S. E. OF S.</i></p> <p><i>J. T. Mison</i> 1968 1969 1970 1971 1972 1973 1974</p> <p><i>J. B. Mison</i> 1968 1969 1970 1971 1972 1973 1974</p> <p><i>Carl T. Mison wif</i> 1971</p> <p><i>3 1/2 acs.</i> 1971</p> <p><i>1 ac.</i> 1971</p>

Scale—1 Inch—300 Ft.

COUNTY

SECTION 24

TOWNSHIP 10

RANGE 4

FORM 1-S.T.C. - ROBERT & SON, BIRMINGHAM

<p>N. W. OF N. W.</p> <p>Hubert M. Davis 20 acres. 1968 Richard A. Davies 1960-1969 1970 1971 1972 1973 1974</p> <p>R &amp; Pete 16 acres. 1968 1969 1970 1971 1972 1973 1974</p> <p>Dewey H. Mims 5 ac 1969 1970 1971 1972 none</p>	<p>N. E. OF N. W.</p> <p>Bertrude W. Casey 1968 1969 1970 1971 1972 1973 1974</p> <p>David Bunch 5 ac 1973 1974</p>	<p>N. W. OF N. E.</p> <p>Buford W. Centers 1 AC. 1974 conv.</p> <p>Loyal B. Walker 1968 1969 1970 1971 1972 1973 1974</p> <p>James C. Fielder 1968 1969 1970 1971 1972 1973 1974</p> <p>Larry Waldrop 1968 1969 1970 1971 1972 1973 1974</p>	<p>N. E. OF N. E.</p> <p>Loyal B. Walker 1968 1969 1970 1971 1972 1973 1974</p> <p>10 AC. 1974 conv.</p>
<p>S. W. OF N. W.</p> <p>Hubert M. Davis 1968 Selous C. Wood &amp; Rubye 1969 1970 1971 1972 none</p> <p>John Thomas all 1973 1974</p> <p>Hillman Jr. all 1973 1974</p>	<p>S. E. OF N. W.</p> <p>James C. Fielder 1968 1969 1970 1971 1972 1973 1974</p> <p>Loyal B. Walker 1968 1969 1970 1971 1972 1973 1974</p> <p>Buford W. Centers + wif 10 acres 1974</p>	<p>S. W. OF N. E.</p> <p>James L. Bradley 1968 1969 1970 1971 1972 1973 1974</p> <p>Larry Waldrop 1968 1969 1970 1971 1972 1973 1974</p> <p>Billy Joe Ract + wif 2.4 ac 1972 2.06 ac 1973 1974</p>	<p>S. E. OF N. E.</p> <p>Loyal B. Walker 1968 1969 1970 1971 1972 1973 1974</p> <p>Billy June Thompson 1974</p> <p>James C. Fielder 1974 conv.</p>
<p>N. W. OF S. W.</p> <p>Hubert M. Davis 1968 Selous C. Wood &amp; Rubye 1969 1970 1971 1972 none</p> <p>John Thomas all 1973 1974</p> <p>Hillman Jr. all 1973 1974</p>	<p>N. E. OF S. W.</p> <p>Hubert M. Davis 1968 Selous C. Wood &amp; Rubye 1969 1970 1971 1972 none</p> <p>John Thomas all 1973 1974</p> <p>Hillman Jr. all 1973 1974</p>	<p>N. W. OF S. E.</p> <p>Minnie J. Locking 1968 1969 1970 1971 1972 1973 1974</p>	<p>N. E. OF S. E.</p> <p>Gordon Farms 1968 1969 1970 1971 1972 1973 1974</p>
<p>S. W. OF S. W.</p> <p>Minnie J. Locking 1968 1969 1970 1971 1972 1973 1974</p>	<p>S. E. OF S. W.</p> <p>Minnie J. Locking 1968 1969 1970 1971 1972 1973 1974</p>	<p>S. W. OF S. E.</p> <p>Minnie J. Locking 1968 1969 1970 1971 1972 1973 1974</p>	<p>S. E. OF S. E.</p> <p>Gordon Farms 1968 1969 1970 1971 1972 1973 1974</p>

Scale—1 Inch=300 Ft.

COUNTY

SECTION 25

TOWNSHIP 10

RANGE 4

FORM 1-S.T.C.—COBBETT & SON, BIRMINGHAM

<p>N. W. OF N. W.</p> <p>Willie Odell Harris - 1968 1969</p> <p>Willie + Dewey m<sup>c</sup> Curley H ab 1970 1971 1972 1973 1974</p> <p>Gordon Farms Blair - 1968 1969 1970 1971 1972 1973 1974</p>	<p>N. E. OF N. W.</p> <p>Minnie J. Larkney 1968 1969 1970 1971 1972 1973 1974</p>	<p>N. W. OF N. E.</p>	<p>N. E. OF N. E.</p> <p>Gordon Farms 1968 1969 1970 1971 1972 1973 1974</p>
<p>S. W. OF N. W.</p> <p>Gordon Farms 1968 1969 1970 1971 1972 1973 1974</p>	<p>S. E. OF N. W.</p>	<p>S. W. OF N. E.</p> <p>Gordon Farms 1968 1969 1970 1971 1972 1973 1974</p>	<p>S. E. OF N. E.</p>
<p>N. W. OF S. W.</p> <p>Curtis E. Snead Jr. 1968 1969 1970</p> <p>Elizabeth J. Snead 1971 1972 none</p> <p>E. H. Woods 1968 1969 1970 1971 1972 1973 1974</p> <p>Elizabeth J. Snead 1973 1974</p>	<p>N. E. OF S. W.</p>	<p>N. W. OF S. E.</p> <p>Curtis E. Snead Jr. 1968 1969 1970</p> <p>Elizabeth J. Snead 1971 1972 Elizabeth Snead 1973 1974</p> <p>E. H. Woods 1968 1969 1970 1971 1972 1973 1974</p>	<p>N. E. OF S. E.</p>
<p>S. W. OF S. W.</p> <p>E. W. Buffington Jr. 1968 1969 1970 1971 1972 1973 1974</p>	<p>S. E. OF S. W.</p>	<p>S. W. OF S. E.</p> <p>L. W. Blushom "Est" 1968 1969 1970 1971 1972 1973 1974</p> <p>E. H. Woods 1968 1969 1970 1971 1972 1973 1974</p>	<p>S. E. OF S. E.</p>

Scale—1 inch—300 Ft.

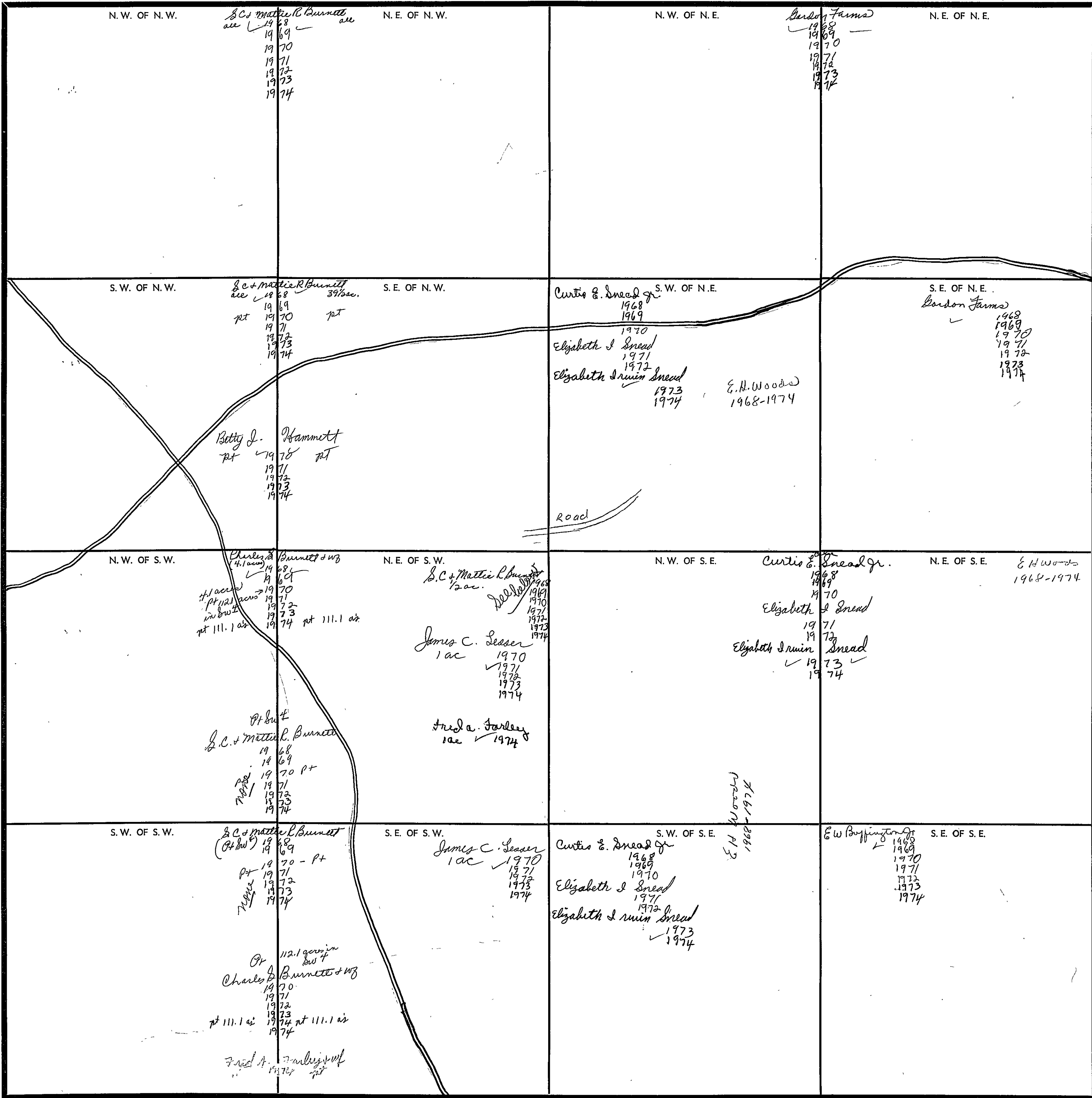
COUNTY \_\_\_\_\_

SECTION 26

TOWNSHIP 10

RANGE 4

FORM 1-S.T.C.-ROBERTS & SON, MINNEAPOLIS



Scale—1 inch—300 Ft.

COUNTY

SECTION 27

TOWNSHIP 10

RANGE 4

FORM I-B.T.C.—ROBERTS & SON, BIRMINGHAM

<p>N. W. OF N. W.</p> <p>G. W. Johnson          ✓ 1968          1969          1970          1971          1972          1973          1974</p>	<p>N. E. OF N. W.</p> <p>Tom N. McCormick          ✓ 1968          1969          1970          1971          1972          1973          1974</p>	<p>N. W. OF N. E.</p> <p>Claude &amp; Lara Malone          ✓ 1968          1969          1970          1971          1972          1973          1974</p>	<p>N. E. OF N. E.</p> <p>James A. Murdoch "Jas"          1968          1969          1970          1971          1972          1973          none</p> <p>Mary M. Murdoch          all ✓ 1974</p>
<p>S. W. OF N. W.</p>	<p>S. E. OF N. W.</p> <p>G. W. Johnson          ✓ 1968          1969          1970          1971          1972          1973          1974</p>	<p>S. W. OF N. E.</p> <p>Mrs Hazel Cole          ✓ 1968          1969          1970          1971          1972          1973          1974</p>	<p>S. E. OF N. E.</p> <p>James A. Murdoch "Jas"          1968          1969          1970          1971          1972          1973          none</p> <p>Mary M. Murdoch          all ✓ 1974</p>
<p>N. W. OF S. W.</p>	<p>N. E. OF S. W.</p> <p>Mrs Hazel Cole          ✓ 1968          1969          1970          1971          1972          1973          1974</p>	<p>N. W. OF S. E.</p> <p>Mrs Hazel Cole          ✓ 1968          1969          1970          1971          1972          1973          1974</p>	<p>N. E. OF S. E.</p> <p>James A. Murdoch "Jas"          1968          1969          1970          1971          1972          1973          none</p> <p>Mary M. Murdoch          all ✓ 1974</p>
<p>S. W. OF S. W.</p>	<p>S. E. OF S. W.</p> <p>Mrs Hazel Cole          ✓ 1968          1969          1970          1971          1972          1973          1974</p>	<p>S. W. OF S. E.</p> <p>Mrs Hazel Cole          ✓ 1968          1969          1970          1971          1972          1973          1974</p>	<p>S. E. OF S. E.</p> <p>Dr. Mattie R. Bennett          ✓ 1968          1969          1970          1971          1972          1973          1974</p>

Scale—1 inch—300 Ft.

COUNTY \_\_\_\_\_

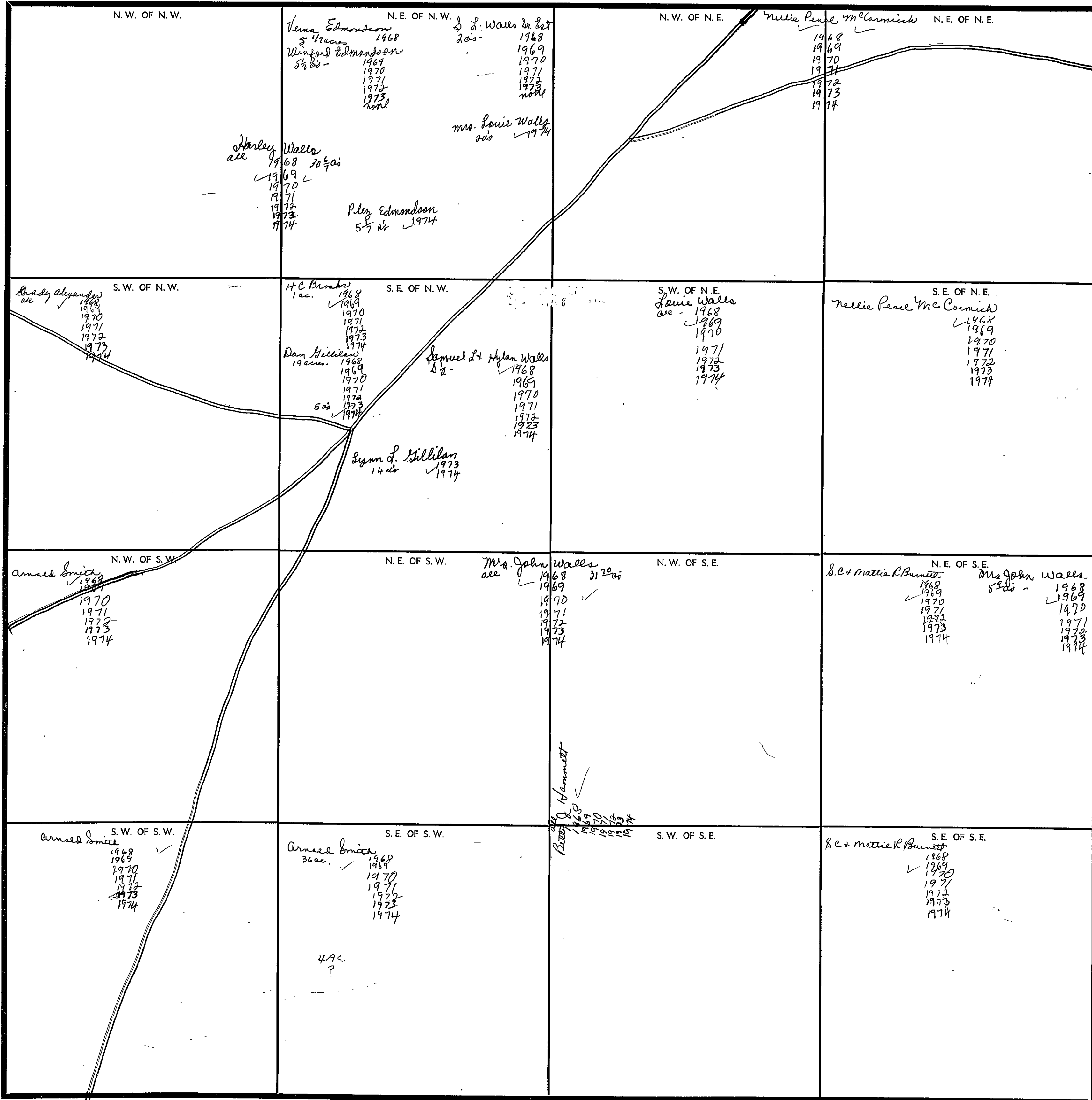


SECTION 28

TOWNSHIP 10

RANGE 4

FORM 1-S.T.C.—DEWEY & SON, BIRMINGHAM



Scale—1 inch—300 Ft.

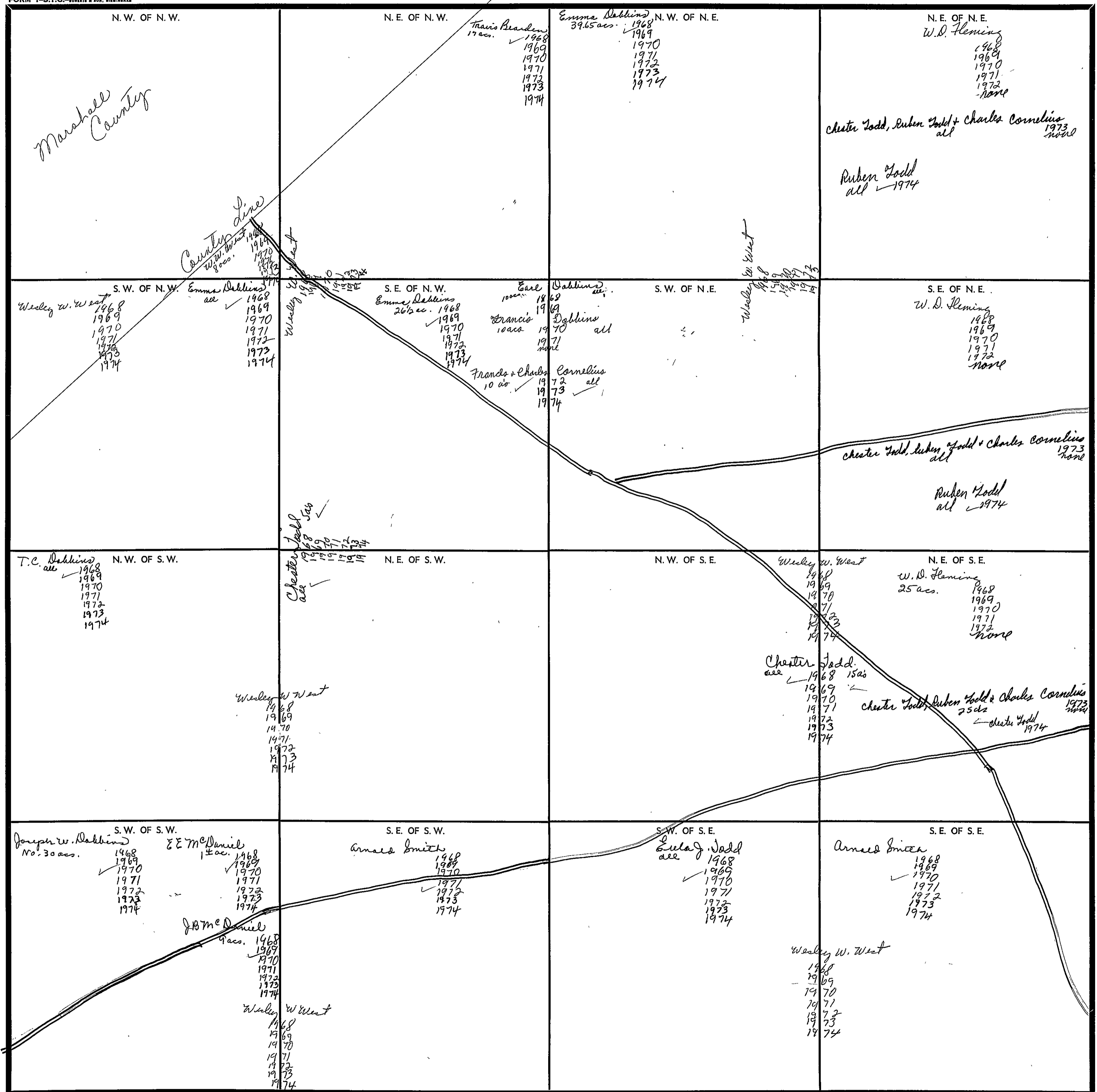
COUNTY

SECTION 29

TOWNSHIP 10

RANGE 4

FORM 1-S.T.C.—ROBERTS & SON, BIRMINGHAM



Scale—1 Inch—300 Ft.

COUNTY

SECTION 30

TOWNSHIP 10

RANGE 2

FORM 1-5.T.C.—ROBERTS & SON, BIRMINGHAM

N. W. OF N. W.	N. E. OF N. W.	N. W. OF N. E.	N. E. OF N. E.
S. W. OF N. W.	S. E. OF N. W. <i>Marshall County</i>	S. W. OF N. E.	S. E. OF N. E. ?
N. W. OF S. W.	N. E. OF S. W.	N. W. OF S. E.	N. E. OF S. E. ?
S. W. OF S. W.	S. E. OF S. W.	S. W. OF S. E. <i>Mrs. R. E. Bishop</i> 20 acs. 1968 <i>none</i>	S. E. OF S. E. <i>Benny Robbins</i> 1 acre ✓ 1968 1969 1970 1971 1972 1973 1974 <i>Joseph W. Robbins</i> 39 acs. ✓ 1968 1969 1970 1971 1972 1973 1974

*County Line* ?

*1968 - Bishop J.E.*  
1969  
1970  
1971  
1972  
1973  
*James L. Hendrix*  
1974 ✓

Scale—1 Inch—300 Ft.

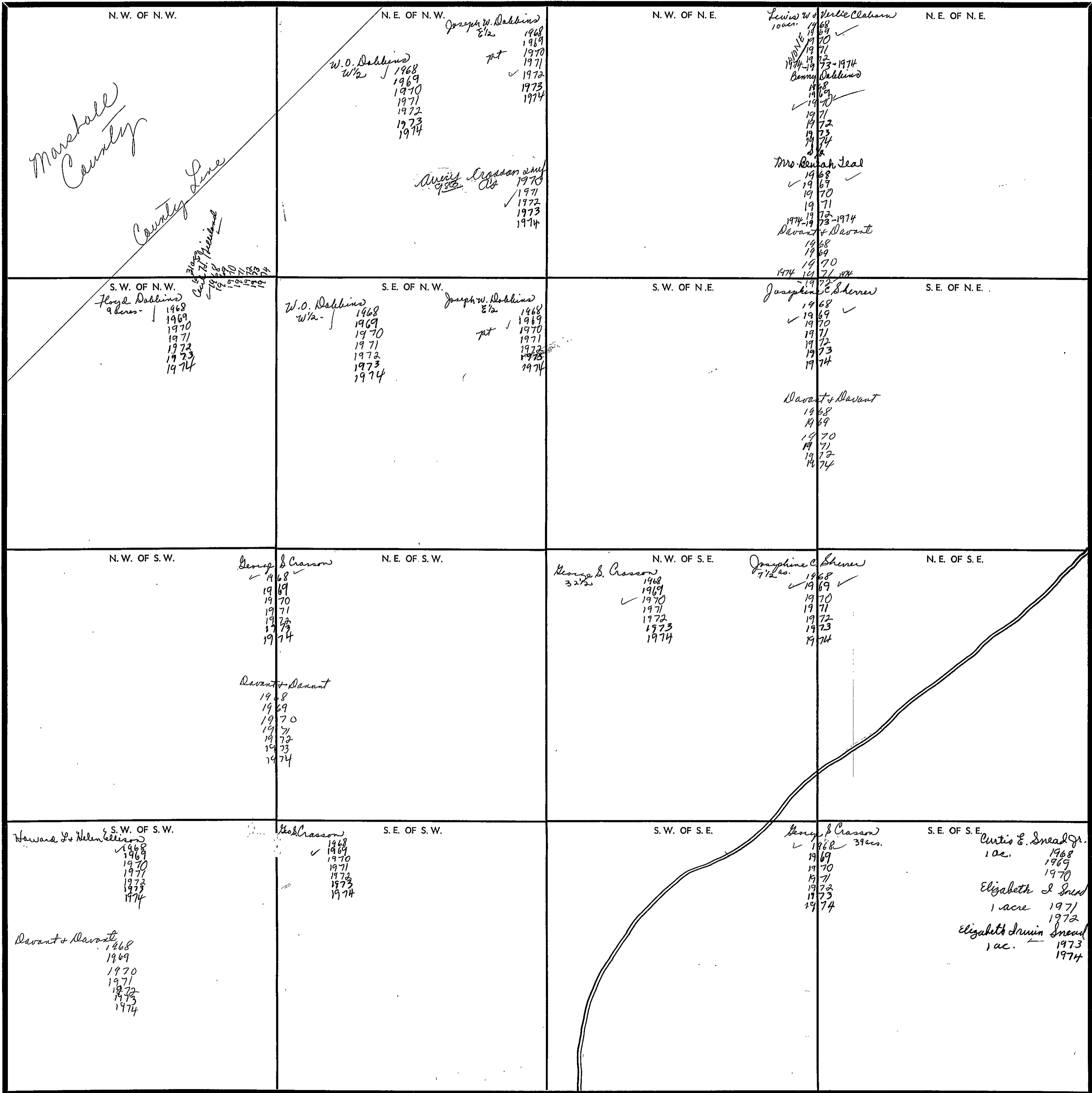
COUNTY \_\_\_\_\_

SECTION 31

TOWNSHIP 10

RANGE 4

FORM 1-S.T.C.—ROBERTS & SON, BIRMINGHAM



Marshall County

County Line

Scale—1 inch—300 ft.

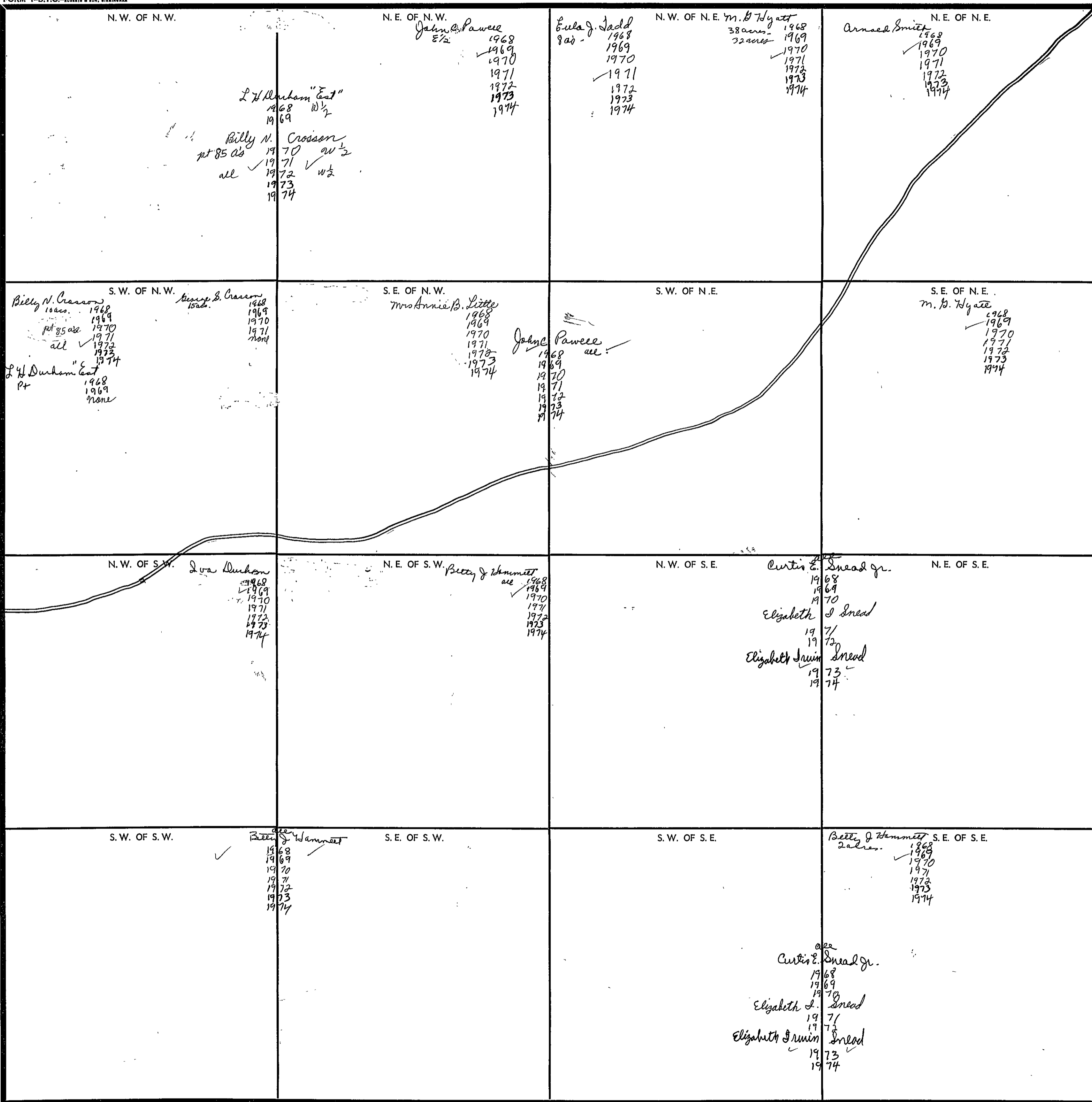
COUNTY \_\_\_\_\_

SECTION 22

TOWNSHIP 10

RANGE 4

FORM 1-S.T.C.—ROBERTS & SON, BIRMINGHAM



Scale—1 inch—300 Ft.

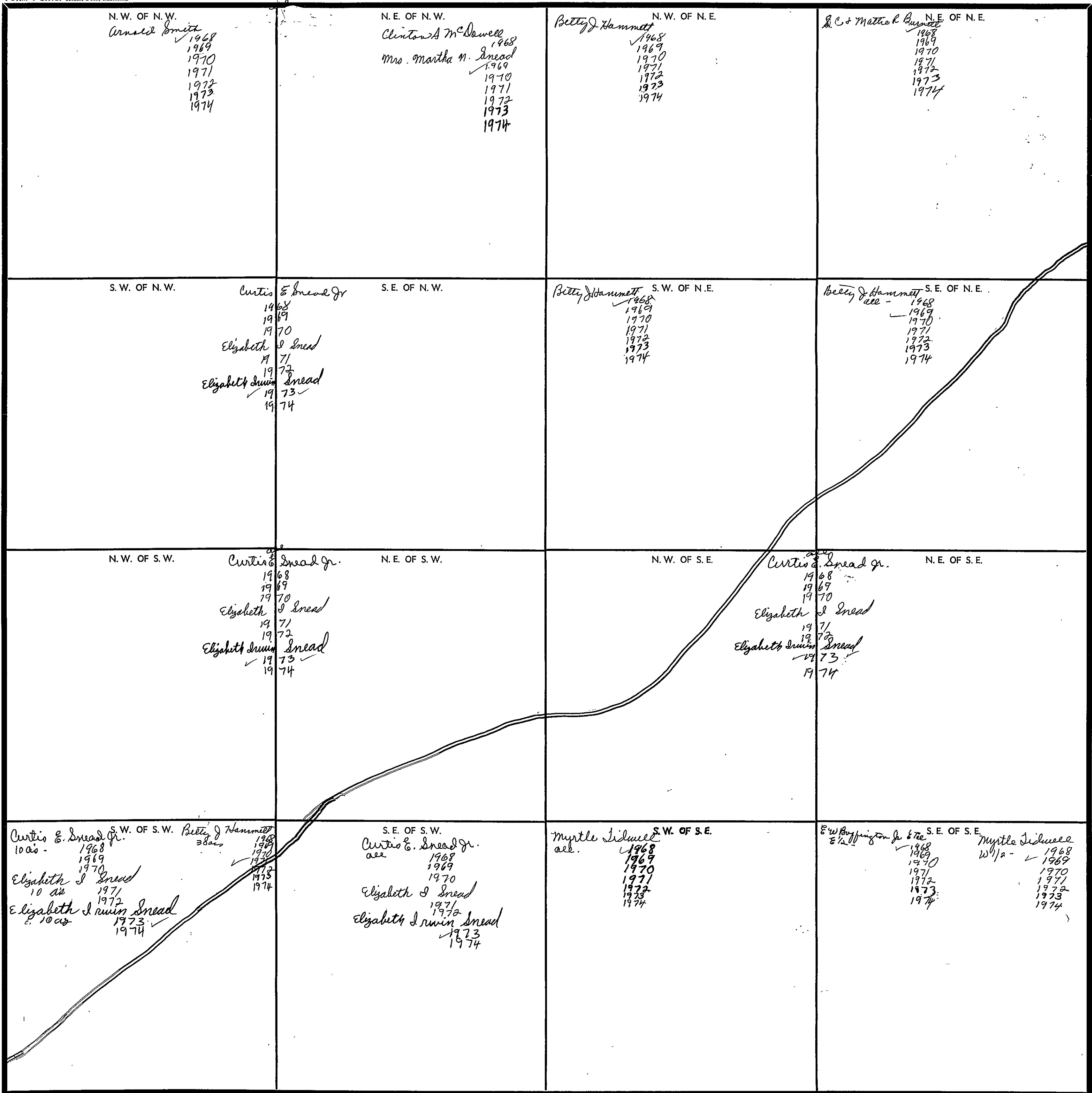
COUNTY

SECTION 33

TOWNSHIP 10

RANGE 4

FORM 1-5.T.C.—COBBETT & SON, BIRMINGHAM



Scale—1 inch—300 Ft.

COUNTY \_\_\_\_\_

SECTION 34

TOWNSHIP 10

RANGE 4

FORM 1-S.T.C.—ROBERTS & SON, BIRMINGHAM

<p>N. W. OF N. W.</p> <p><i>see S Co Mattie R Burnett</i></p> <p>1968 1969 1970 1971 1972 1973 1974</p>	<p>N. E. OF N. W.</p> <p><i>Mrs Hazel Cole</i></p> <p>1968 1969 1970 1971 1972 1973 1974</p>	<p>N. W. OF N. E.</p> <p><i>S Co Mattie R Burnett</i></p> <p>1968 1969 1970 1971 1972 1973 1974</p> <p><i>E H Woods</i></p> <p>1968 1969 1970 1971 1972 1973 1974</p>	<p>N. E. OF N. E.</p> <p><i>S Co Mattie R Burnett</i></p> <p>1968 1969 1970 1971 1972 1973 1974</p>
<p>S. W. OF N. W.</p> <p><i>Curtis &amp; Sneed Jr.</i></p> <p>1968 1969 1970 1971 1972 1973 1974</p> <p><i>Elizabeth S Sneed</i></p> <p>1971 1972 1973 1974</p> <p><i>Elizabeth S Junior Sneed</i></p> <p>1973 1974</p>	<p>S. E. OF N. W.</p> <p><i>S Co Mattie R Burnett</i></p> <p>1968 1969 1970 1971 1972 1973 1974</p>	<p>S. W. OF N. E.</p> <p><i>E H Woods</i></p> <p>1968 1969 1970 1971 1972 1973 1974</p>	<p>S. E. OF N. E.</p> <p><i>S Co Mattie R Burnett</i></p> <p>1968 1969 1970 1971 1972 1973 1974</p> <p><i>Julius &amp; Fynelle Duffey</i></p> <p>1/2</p> <p>1968 1969 1970 1971 1972 1973 1974</p> <p><i>E H Woods</i></p> <p>1968 1969 1970 1971 1972 1973 1974</p>
<p>N. W. OF S. W.</p> <p><i>Curtis S Sneed Jr.</i></p> <p>1968 1969 1970 1971 1972 1973 1974</p> <p><i>Elizabeth S Sneed</i></p> <p>1971 1972 1973 1974</p> <p><i>Elizabeth S Junior Sneed</i></p> <p>1973 1974</p>	<p>N. E. OF S. W.</p> <p><i>E H Woods</i></p> <p>1968 1969 1970 1971 1972 1973 1974</p>	<p>N. W. OF S. E.</p> <p><i>E H Woods</i></p> <p>1968 1969 1970 1971 1972 1973 1974</p>	<p>N. E. OF S. E.</p> <p><i>E W Buffington Jr</i></p> <p>1968 1969 1970 1971 1972 1973 1974</p> <p><i>Mrs W P Gordon</i></p> <p>1968 1969 1970 1971 1972 1973 1974</p> <p><i>A + Viola Duffey</i></p> <p>(2 3/4 ac.)</p> <p>1968 1969 1970 1971 1972 1973 1974</p> <p><i>E H Woods</i></p> <p>1968 1969 1970 1971 1972 1973 1974</p>
<p>S. W. OF S. W.</p> <p><i>E W Buffington Jr</i></p> <p>1968 1969 1970 1971 1972 1973 1974</p>	<p>S. E. OF S. W.</p> <p><i>E W Buffington Jr</i></p> <p>1968 1969 1970 1971 1972 1973 1974</p>	<p>S. W. OF S. E.</p> <p><i>E W Buffington Jr</i></p> <p>1968 1969 1970 1971 1972 1973 1974</p> <p><i>E W 1/2</i></p> <p>1968 1969 1970 1971 1972 1973 1974</p>	<p>S. E. OF S. E.</p> <p><i>E W Buffington Jr</i></p> <p>1968 1969 1970 1971 1972 1973 1974</p> <p><i>E W 1/2</i></p> <p>1968 1969 1970 1971 1972 1973 1974</p> <p><i>E W Buffington Jr</i></p> <p>1968 1969 1970 1971 1972 1973 1974</p> <p><i>Earl + Fillion Duffey</i></p> <p>10.5 x 27.5</p> <p>1968 1969 1970 1971 1972 1973 1974</p> <p><i>Julius + Fynelle Duffey</i></p> <p>1968 1969 1970 1971 1972 1973 1974</p> <p><i>Mrs W P Gordon</i></p> <p>1968 1969 1970 1971 1972 1973 1974</p>

Scale—1 inch—300 Ft.

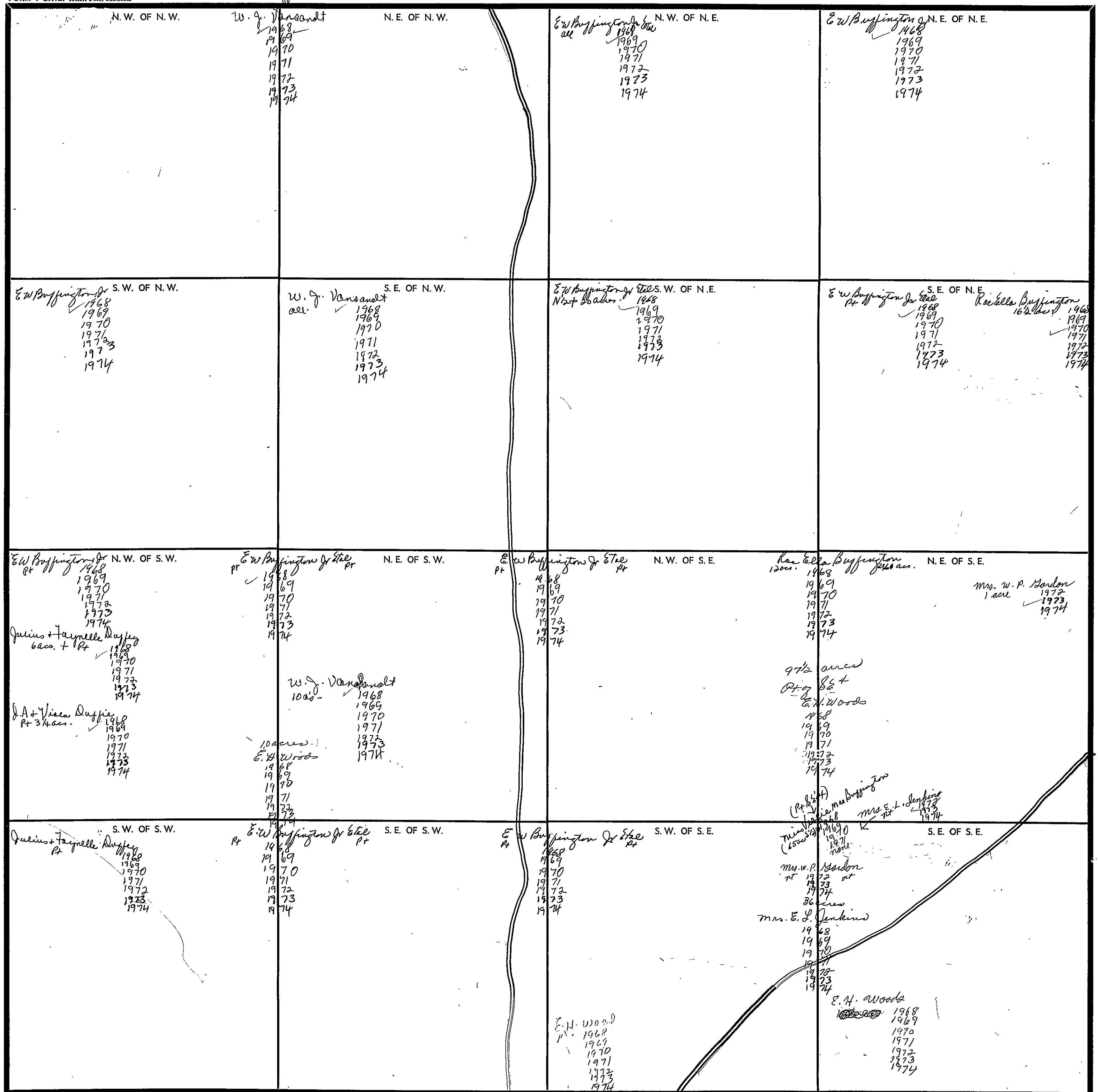
COUNTY

SECTION 35

TOWNSHIP 10

RANGE 4

FORM 1-S.T.C. - TORRETT & SON, BIRMINGHAM



Scale - 1 inch = 300 Ft.

COUNTY

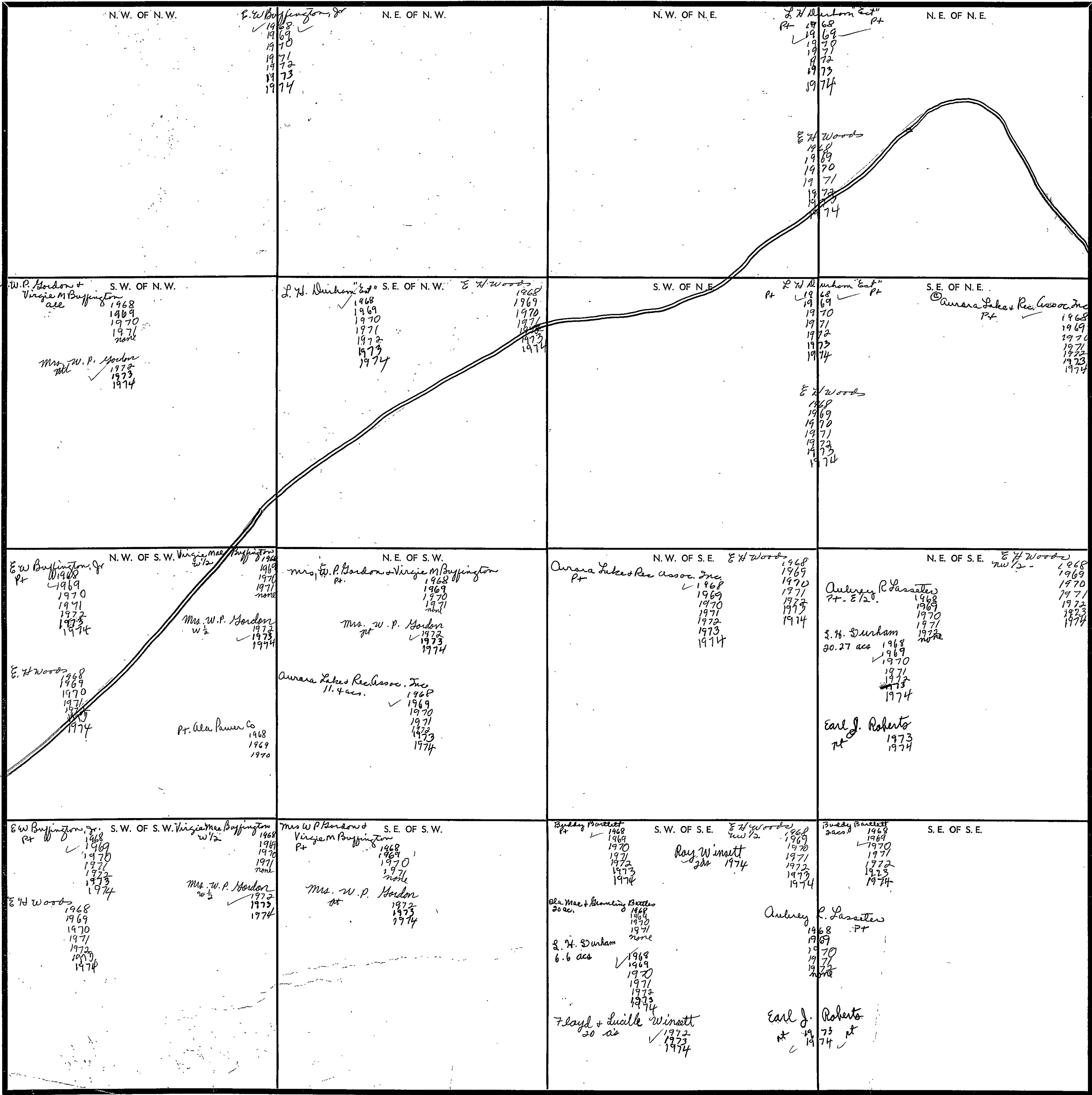


SECTION 36

TOWNSHIP 10

RANGE 4

FORM 1-S.T.C.—ROBERTS & SON, BIRMINGHAM



Scale—1 inch=300 Ft.

COUNTY

SECTION 1

TOWNSHIP 10

RANGE 5

FORM 1-S.T.C.—SHERIFF & CO., BIRMINGHAM

<p>N.W. OF N.W.</p> <p>O. H. Bearden 1/2 1968 1969 1970 1971 1972 1973 1974</p> <p>Turene Maroney N/2- 1968 N/2 1969 1970 T. E. Maroney N/2 1971 N/2 1972 1973 1974</p> <p>M. S. Williams 1/2 1968 1969 1970 1971 1972 1973 1974</p>	<p>N.E. OF N.W.</p> <p>O. H. Bearden 1/2 1968 1969 1970 1971 1972 1973 1974</p> <p>W. H. Daugherty &amp; W. M. Pitts Jr E 1/2 x S 1/2 - 1968 W. Fred &amp; Sonora H. Pruitt E 1/2 x S 1/2 1969 1970 1971 1972 1973 none 1974</p> <p>Billy H. &amp; Billy M. Rains E 1/2 x S 1/2 1974</p>	<p>N.W. OF N.E.</p> <p>Willie Underwood N/2 1968 1969 1970 1971 1972 1973 1974</p> <p>W. H. Daugherty &amp; W. M. Pitts Jr E 1/2 x S 1/2 - 1968 W. Fred &amp; Sonora H. Pruitt E 1/2 x S 1/2 1969 1970 1971 1972 1973 1974</p> <p>Billy H. &amp; Billy M. Rains E 1/2 x S 1/2 1974</p>	<p>N.E. OF N.E.</p> <p>Harrison H. &amp; Blanche Casey 1968 1969 1970 1971 1972 1973 1974</p>
<p>S.W. OF N.W.</p> <p>W. P. Baker 4 ac. 8 1/2 cor. 1968 1969 1970 1971 1972 1973 1974</p> <p>Evin Earl Scott 36 acs. 1968 1969 1970 1971 1972 1973 1974</p> <p>26 acs.</p> <p>Jackie V. Scott &amp; son 10 acs. 1971 1972 1973 1974</p>	<p>S.E. OF N.W.</p> <p>Luther Baker 10 acs. 1968 1969 1970 1971 1972 1973 1974</p> <p>Billy H. &amp; Carolene Rains 13 1/2 acs. 1968 1969 1970 1971 1972 1973 1974</p> <p>W. P. Baker 1/2 1968 1969 1970 1971 1972 1973 1974</p> <p>W. H. Daugherty 4 acs. 1968 1969 1970 1971 1972 1973 1974</p>	<p>S.W. OF N.E.</p> <p>W. H. Daugherty &amp; W. M. Pitts Jr N/2 1968 W. Fred &amp; Sonora H. Pruitt N/2 1969 1970 1971 1972 1973 none 1974</p> <p>Billy H. &amp; Billy M. Rains N/2 1974</p> <p>Entire Section E. H. Woods 1968 1969 1970 1971 1972 1973 1974</p> <p>Crosley ACRES G-263.5 1/2</p>	<p>S.E. OF N.E.</p> <p>W. F. Naylon, Jr 1968 1969 1970 1971 1972 1973 1974</p> <p>39 acs.</p> <p>L. C. Washburn 1 ac. 1973 1974</p>
<p>N.W. OF S.W.</p> <p>Evin Earl Scott 10 acs. 1968 1969 1970 1971 1972 1973 1974</p> <p>Evin Earl Scott 30 acs. 1968 1969 1970 1971 1972 1973 1974</p>	<p>N.E. OF S.W.</p> <p>Luther Baker W/2 1968 1969 1970 1971 1972 1973 1974</p> <p>William Mathis E/2 1968 1969 1970 1971 1972 1973 1974</p>	<p>N.W. OF S.E.</p> <p>Howard Owens 1968 1969 1970 1971 1972 1973 1974</p> <p>39 acs.</p> <p>Johnny Owens 1 ac. 1974</p>	<p>N.E. OF S.E.</p> <p>Halley S. Burns 1 ac. 1968 1969 1970 1971 1972 1973 1974</p>
<p>S.W. OF S.W.</p> <p>D. C. Baither &amp; son 7 1/2 acs. 1968 1969 1970 1971 1972 1973 1974</p> <p>R. N. McCrary 10 acs. 1968 1969 1970 1971 1972 1973 1974</p>	<p>S.E. OF S.W.</p> <p>Johnnie Simpson Church 30 acs. 1968 1969 1970 1971 1972 1973 1974</p> <p>Kenneth &amp; Luise Halland Pt. 1968 1969 1970 1971 1972 1973 1974</p>	<p>S.W. OF S.E.</p> <p>James W. &amp; Louise C. Hill 2 1/2 acs. 1968 1969 1970 1971 1972 1973 1974</p> <p>Chas. Hill 3 1/2 acs. 1968 1969 1970 1971 1972 1973 1974</p> <p>Billy H. &amp; Carolene Rains 2 1/2 acs. 1972 1973 1974</p>	<p>S.E. OF S.E.</p> <p>Halley S. Burns 8 acs. 1968 1969 1970 1971 1972 1973 1974</p> <p>Jack S. Tate 20 1/2 acs. 1968 1969 1970 1971 1972 1973 1974</p> <p>M. P. Smith 2 acs. 1968 1969 5 acs. 1970 1971 1972 1973 1974</p> <p>Joseph D. Smith 1 ac. 1970 1971 1972 1973 1974</p>

Scale—1 inch—300 Ft.

COUNTY

SECTION 2

TOWNSHIP 10

RANGE 5

FORM 1-S.T.C. - FORESTS IN OREGON, MINIMUMS

<p>H.C. Bryant &amp; wife 37 ac. 1968 1969 1970 1971 1972 1973 1974 38.47 ac. cont.</p> <p>Joe Walker 3 ac 1973</p> <p>2076 E.L. Mullinax &amp; wife 1.53 ac 1974</p> <p>Woodman Kipatricks 3 ac 1968 1969 1970</p> <p>J.L. Battles 3 ac 1971 1972 none</p> <p>Alvin Williams 10 ac 1968 D.S. Leary 10 ac 1969 1970 1971 1972 1973 1974</p> <p>E.H. Woods 1968 1969 1970 1971 1972 1973 1974</p>	<p>N.W. OF N.W.</p> <p>N.E. OF N.W.</p> <p>Nelson Williams 300 ac. 1968 1969 1970 1971 1972 1973 1974</p> <p>Williams all 1968</p> <p>N.W. OF N.E.</p> <p>E.H. Woods 1968 1969 1970 1971 1972 1973 1974</p> <p>N.E. OF N.E.</p>	<p>N.W. OF N.W.</p> <p>S.W. OF N.W.</p> <p>C.B. Haines all 1968 1969 1970 none</p> <p>William Lloyd Etherton all 1971 1974</p> <p>B.F. McDaniel all 1972 1973 1974</p> <p>6 1/2 Woods 1968 1969 1970 1971 1972 1973 1974</p> <p>S.E. OF N.W.</p> <p>Ray J. Williams all 1968 1969 1970 1971 1972 1973 1974</p> <p>S.W. OF N.E.</p> <p>E.H. Woods 1968 1969 1970 1971 1972 1973 1974</p> <p>M.D. Williams 1968 1969 1970 1971 1972 1973 1974</p>	<p>N.W. OF N.W.</p> <p>S.W. OF N.W.</p> <p>Walter O. Smith 36 ac 1968 1969 1970 1971 1972 1973 1974</p> <p>Jocelyn Spreden 1 ac 1968 E.C. Stephens &amp; wife 1 ac 1969 Robert Louis Atkins 1 ac 1970 none</p> <p>Ray J. Williams 10 ac 1968 1969 1970 1971 1972 1973 1974</p> <p>Nelson Williams at 25 ac. 1968 1969 1970 1971 1972 1973 1974</p> <p>M.D. Williams all 1968 1969 1970 1971 1972 1973 1974</p> <p>J.M. Jacobs 1968 1969 1970 1971 1972 1973 1974</p> <p>1 ac 1968 1969 1970 1971 1972 1973 1974</p> <p>William C. Thompson 1 ac 1971 1972 1973 1974</p> <p>Johnnie Belle Johnson 1968 1969 1970 1971 1972 1973 1974</p>	<p>N.W. OF N.W.</p> <p>S.W. OF N.W.</p> <p>Walter O. Smith 36 ac 1968 1969 1970 1971 1972 1973 1974</p> <p>Jocelyn Spreden 1 ac 1968 E.C. Stephens &amp; wife 1 ac 1969 Robert Louis Atkins 1 ac 1970 none</p> <p>Ray J. Williams 10 ac 1968 1969 1970 1971 1972 1973 1974</p> <p>Nelson Williams at 25 ac. 1968 1969 1970 1971 1972 1973 1974</p> <p>M.D. Williams all 1968 1969 1970 1971 1972 1973 1974</p> <p>J.M. Jacobs 1968 1969 1970 1971 1972 1973 1974</p> <p>1 ac 1968 1969 1970 1971 1972 1973 1974</p> <p>William C. Thompson 1 ac 1971 1972 1973 1974</p> <p>Johnnie Belle Johnson 1968 1969 1970 1971 1972 1973 1974</p>	<p>N.W. OF N.W.</p> <p>S.W. OF N.W.</p> <p>Walter O. Smith 36 ac 1968 1969 1970 1971 1972 1973 1974</p> <p>Jocelyn Spreden 1 ac 1968 E.C. Stephens &amp; wife 1 ac 1969 Robert Louis Atkins 1 ac 1970 none</p> <p>Ray J. Williams 10 ac 1968 1969 1970 1971 1972 1973 1974</p> <p>Nelson Williams at 25 ac. 1968 1969 1970 1971 1972 1973 1974</p> <p>M.D. Williams all 1968 1969 1970 1971 1972 1973 1974</p> <p>J.M. Jacobs 1968 1969 1970 1971 1972 1973 1974</p> <p>1 ac 1968 1969 1970 1971 1972 1973 1974</p> <p>William C. Thompson 1 ac 1971 1972 1973 1974</p> <p>Johnnie Belle Johnson 1968 1969 1970 1971 1972 1973 1974</p>	<p>N.W. OF N.W.</p> <p>S.W. OF N.W.</p> <p>Walter O. Smith 36 ac 1968 1969 1970 1971 1972 1973 1974</p> <p>Jocelyn Spreden 1 ac 1968 E.C. Stephens &amp; wife 1 ac 1969 Robert Louis Atkins 1 ac 1970 none</p> <p>Ray J. Williams 10 ac 1968 1969 1970 1971 1972 1973 1974</p> <p>Nelson Williams at 25 ac. 1968 1969 1970 1971 1972 1973 1974</p> <p>M.D. Williams all 1968 1969 1970 1971 1972 1973 1974</p> <p>J.M. Jacobs 1968 1969 1970 1971 1972 1973 1974</p> <p>1 ac 1968 1969 1970 1971 1972 1973 1974</p> <p>William C. Thompson 1 ac 1971 1972 1973 1974</p> <p>Johnnie Belle Johnson 1968 1969 1970 1971 1972 1973 1974</p>
--	---	---	---	---	---	---

Scale—1 inch—300 Ft.

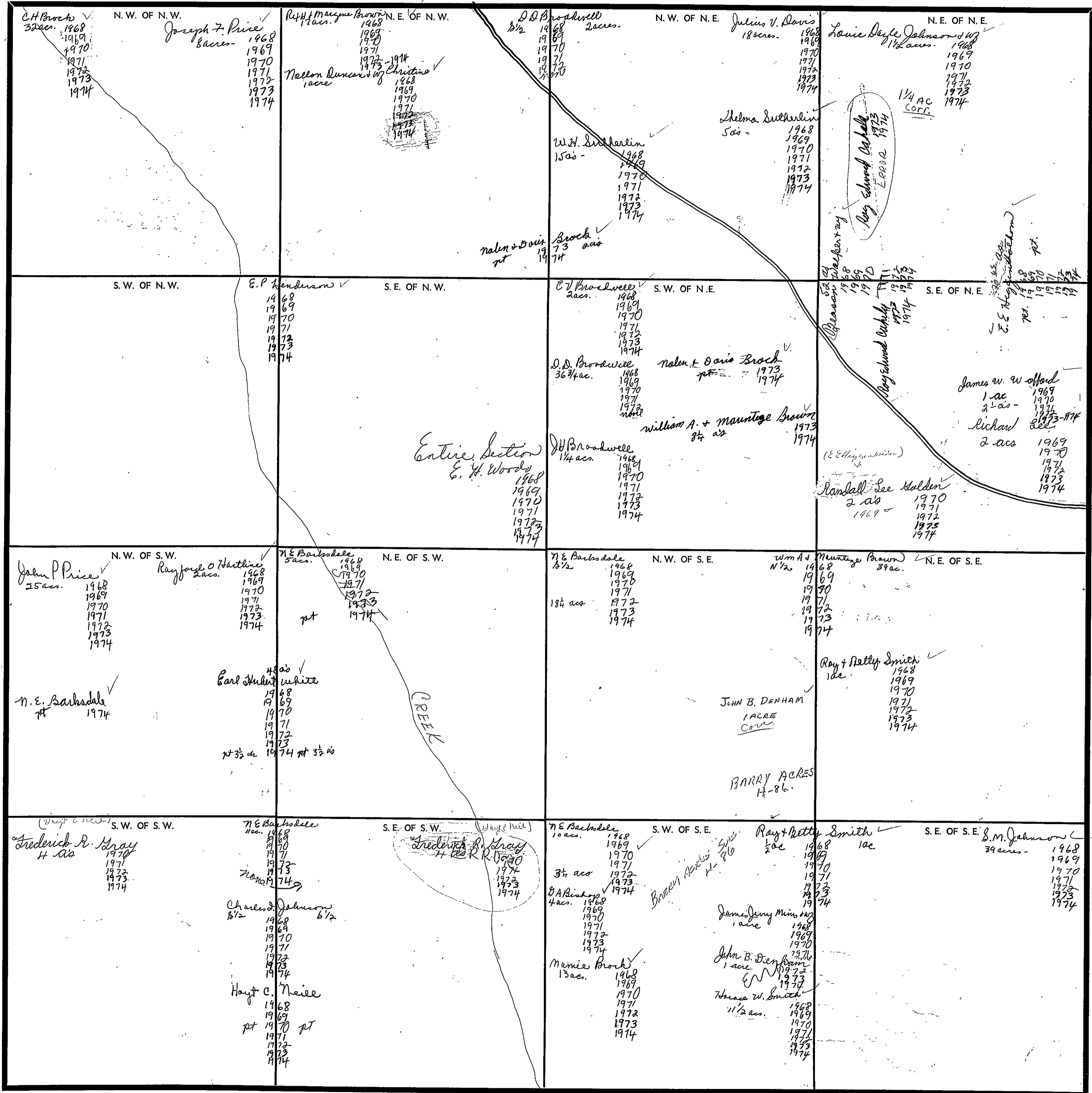
COUNTY \_\_\_\_\_

SECTION 2

TOWNSHIP 10

RANGE 5

FORM 1-B.T.C.—REVISED 8-20-68, BIRMINGHAM



COUNTY

Scale—1 inch—300 Ft.

SECTION 6

TOWNSHIP 10

RANGE 5

FORM 1-S.T.C.—ROBERTS & SON, BIRMINGHAM

<p>N. W. OF N. W. <i>Cherokee Mining Co</i></p> <p>1968 1969 1970 1971 1972 1973 1974</p>	<p>N. E. OF N. W.</p>	<p>N. W. OF N. E.</p>	<p>N. E. OF N. E.</p>
<p>S. W. OF N. W. <i>Cherokee Mining Co</i></p> <p>1968 1969 1970 1971 1972 1973 1974</p>	<p>S. E. OF N. W.</p>	<p>S. W. OF N. E.</p>	<p>S. E. OF N. E.</p>
<p>N. W. OF S. W.</p>	<p>N. E. OF S. W.</p>	<p>N. W. OF S. E.</p>	<p>N. E. OF S. E.</p>
<p><i>Stanley D. Austin</i></p> <p>1968 1969 1970 1971 1972 1973 1974</p> <p>S. W. OF S. W.</p>	<p><i>Mrs. Elizabeth Austin</i></p> <p>1968 1969 1970 1971 1972 1973 1974</p> <p><i>Stanley D. Austin</i></p> <p>1968 1969 1970 1971 1972 1973 1974</p> <p>S. E. OF S. W.</p>	<p>S. W. OF S. E.</p>	<p>S. E. OF S. E.</p>

*According to County map  
by E. B. Lee 1935. dec 27  
This section is in  
Marshall County*

Scale—1 inch—300 Ft.

COUNTY \_\_\_\_\_

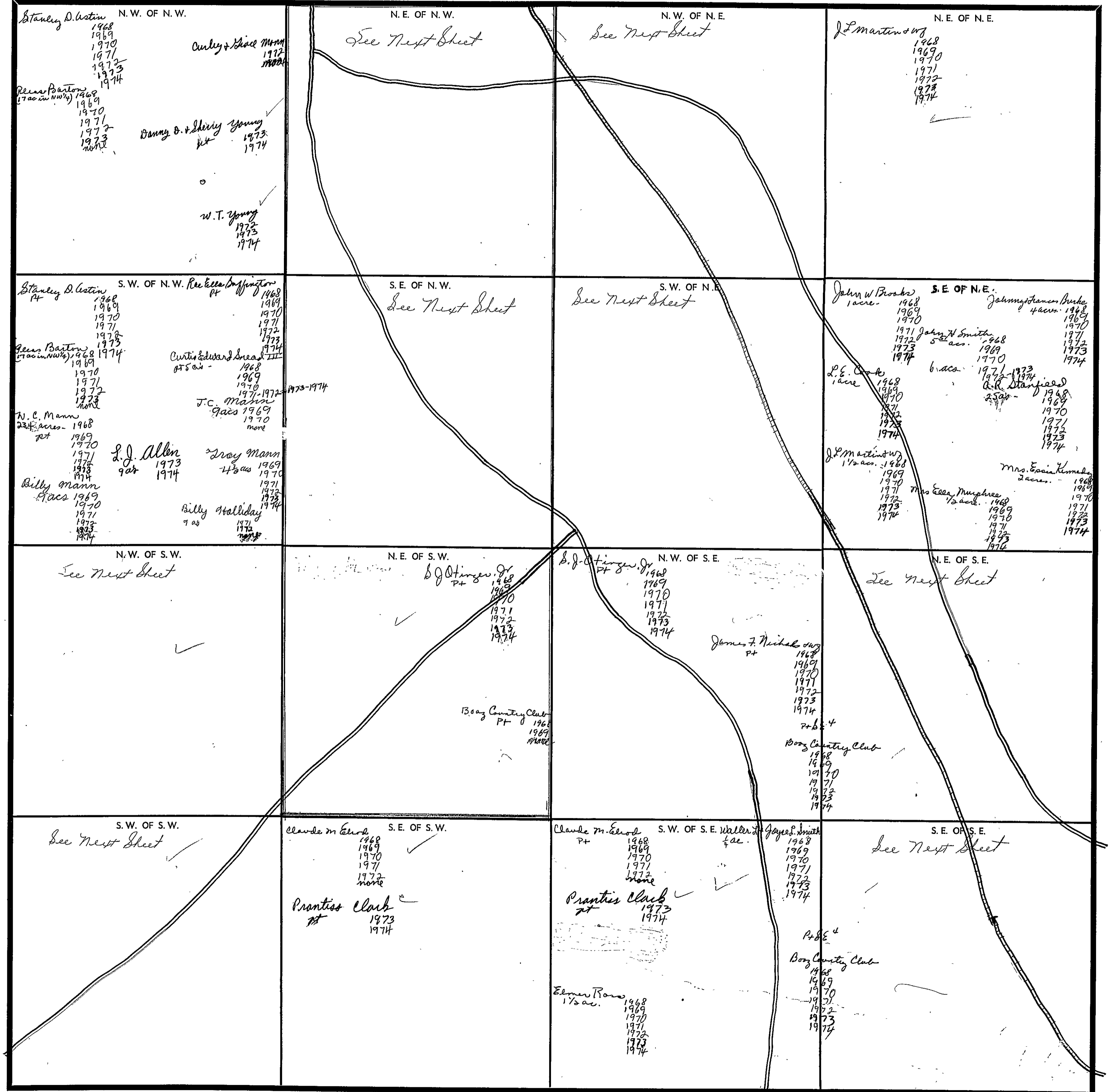
City of Boaz - E 1/2 NW 1/4 + NE 1/4 of SW 1/4  
120 Acres

SECTION 7

TOWNSHIP 10

RANGE 5

FORM 1-S.T.C. - ROBERTS & SON, BIRMINGHAM



COUNTY

Scale—1 Inch—300 Ft.

Form 1-S.T.C.

<p>NE<sup>1</sup>/<sub>4</sub> of NW<sup>1</sup>/<sub>4</sub></p> <p>Mrs Ruth Whist Catlin 1968 1969 1970 1971 1972 1973 1974</p> <p>Stanley D. Catlin 1968 1969 1970 1971 1972 1973-1974</p> <p>Oliver Barton (7/32 in NW<sup>1</sup>/<sub>4</sub>) 1968 1969 1970 1971 1972 1973 None</p> <p>Beverly Paulding 1968 1969 1970 1971 1972 None</p> <p>V.B. Paulding 1968 1969 1970 1971 1972 1973 1974</p> <p>Mary Lameroy 1968 1969 1970 1971 1972 None</p> <p>M. P. Owens &amp; Wg. Pt &amp; 1/2</p> <p>Marian P. Owens 1968 1969 1970 1971 1972 1973 1974</p> <p>young supply co pt. 1968 1969 1970 1971 1972 1973 1974</p> <p>L.E. Pullen 1/2 ac. 1968 1969 1970 1971 1972 1973 1974</p> <p>Samy Naler 1973 1974</p> <p>Mrs. Blulah B. Catlin 1973 1974</p> <p>M. L. Amers 1973 1974</p> <p>Benny D. &amp; Henry Young 1973 1974</p> <p>W. T. Young 1973 1974</p> <p>INKZ Brock Subdv F-33</p>	<p>NW<sup>1</sup>/<sub>4</sub> of NE<sup>1</sup>/<sub>4</sub></p> <p>J.J. McLaughlin 33 acs 1968 1969 1970 1971 1972 1973 1974</p> <p>Bill &amp; Fred Oliver Pt &amp; 6 acs 1968 1969 1970 1971 1972 1973 1974</p> <p>young supply co pt. 1968 1969 1970 1971 1972 1973 1974</p> <p>May Harard 9 acs 1974</p> <p>Dayle Stover 2 acs 1968 1969 1970 1971 1972 1973 1974</p> <p>G. F. &amp; Annie Belle Roben 1968 1969 1970 1971 1972 1973 1974</p> <p>Curly &amp; Grace Mann 1973 1974</p>
<p>SE<sup>1</sup>/<sub>4</sub> of NW<sup>1</sup>/<sub>4</sub></p> <p>Stanley D. Catlin 1968 1969 1970 1971 1972 1973 1974</p> <p>Oliver Barton (7/32 in NW<sup>1</sup>/<sub>4</sub>) 1968 1969 1970 1971 1972 1973 None</p> <p>E.W. Buffington Jr 1968 1969 1970 1971 1972 1973 1974</p> <p>Rae Ella Buffington Pt 1968 1969 1970 1971 1972 1973 1974</p> <p>W.C. Mann 3/4 acs 1968</p> <p>Alton Mann 3/4 acs 1969 1970 1971 1972 1973 1974</p> <p>M. P. Owens &amp; Wg. Pt</p> <p>Marian P. Owens 1968 1969 1970 1971 1972 1973 1974</p> <p>young supply co pt. 1968 1969 1970 1971 1972 1973 1974</p> <p>Curtis Edward Sneed III Pt 5 acs 1968 1969 1970 1971 1972 1973 1974</p>	<p>SW<sup>1</sup>/<sub>4</sub> of NE<sup>1</sup>/<sub>4</sub></p> <p>V.C. Traylor &amp; Wg. Mary 1/2 acs 1968 1969 1970 1971 1972 1973 1974</p> <p>J.P. Martin &amp; Wg. 1968 1969 1970 1971 1972 1973 1974</p> <p>Curly &amp; Grace Mann 1973 1974</p> <p>Bill &amp; Fred Oliver Pt &amp; 6 acs 1968 1969 1970 1971 1972 1973 1974</p> <p>G. F. &amp; Annie Belle Roben Pt 1968 1969 1970 1971 1972 1973 1974</p> <p>John H. Smith 1/2 acs 1968 1969 1970 1971 1972 1973 1974</p> <p>young supply co. pt. 1968 1969 1970 1971 1972 1973 1974</p> <p>Leroy Williamson 16 1/2 acs. 1968 1969 1970 1971 1972 1973 1974</p>

Scale—1 inch = 300.00 Ft.

COUNTY

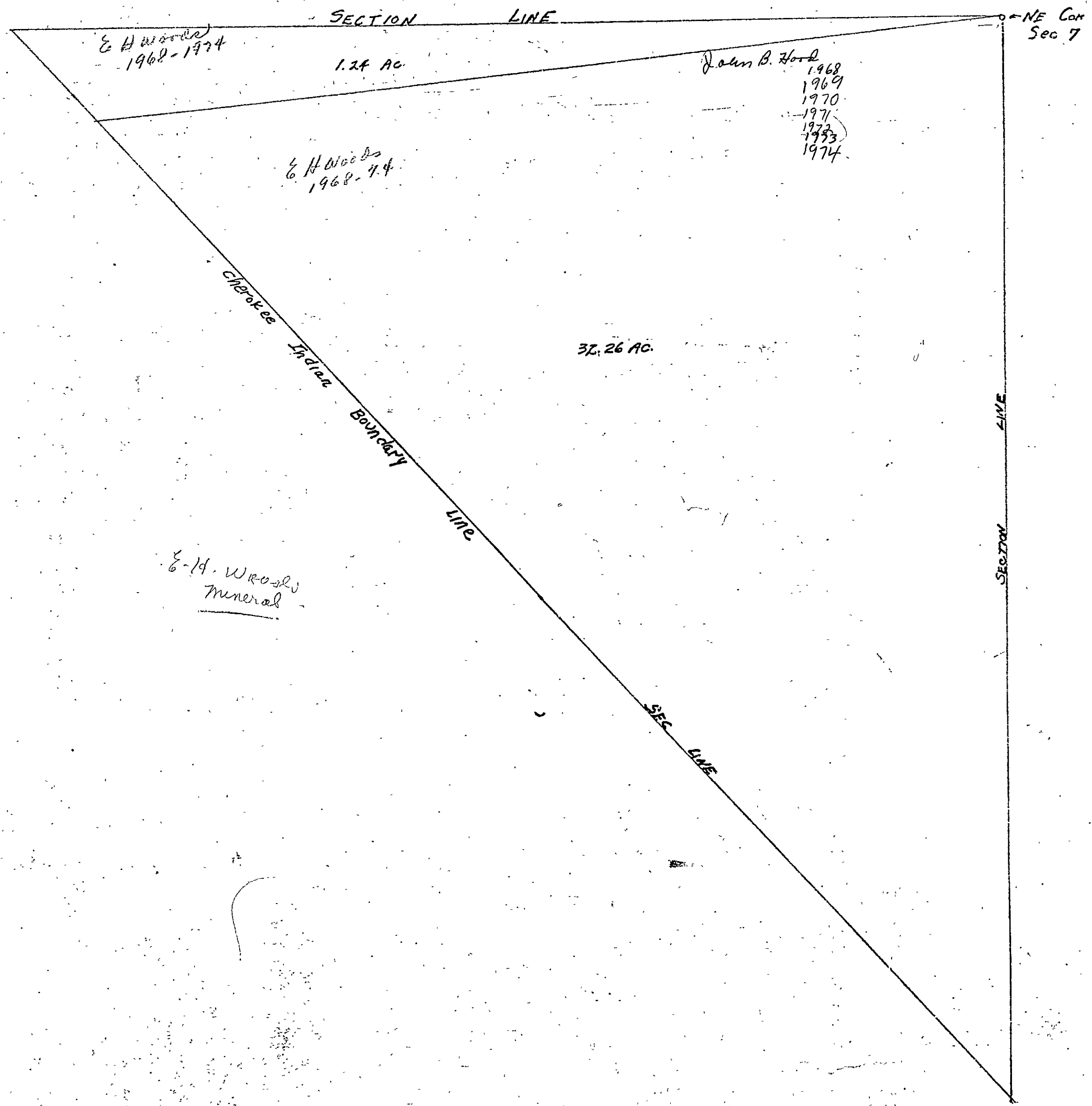
Form 1-S.T.C.

<p><i>N.W. 1/4 of S.W. 1/4</i></p> <p>Max Ashler ✓ 1/2 ac. 1968 1969 1970 1971 1972 1973 1974</p> <p>A.O. Brothers ✓ 3/4 ac. 1968 1969 1970 1971 1972 1973 none</p> <p>Sherman White ✓ 1/2 ac. 1968 1969 1970 1971 1972 none</p> <p>Calvinna Homes ✓ 1/4 ac. 1968 1969 1970 1971 1972 none</p> <p>O.W. Nixon ✓ 1/2 ac. 1968 1969 1970 1971 1972 1973 1974</p> <p>S.J. Ottinger, Jr ✓ 1/2 ac. 1968 1969 1970 1971 1972 1973 1974</p> <p>J.D. Pullen ✓ 1/2 ac. 1968 1969 1970 1971 1972-1973-1974</p> <p>Robert M. Croft ✓ 1/2 ac. 1970 1971 1972-1973-1974</p> <p>W.B. Russell ✓ 1 ac. 1968 1969 1970 1971 1972 1973 1974</p> <p>Jerry M. Brothers ✓ 3/4 ac. 1974</p> <p>Clifford Smith ✓ 1 1/2 ac. 1968 1969 1970 1971 1972 1973 1974</p> <p>Harry E. Williams ✓ 1 ac. 1971 1972 1973 1974</p> <p>Edward &amp; Effie Putman ✓ 1 1/2 ac. 1973 1974</p> <p>Calvin Little ✓ 1 ac. 1973 1974</p>	<p><i>N.E. 1/4 of S.E. 1/4</i></p> <p>Robert Cuyar &amp; W. ✓ 1/2 ac. 1968 1969 1970 1971 1972-1974</p> <p>Jehnnie Hodges ✓ (1/2 of 4.75 ac.) 1968 1969 1970 1971 1972 1973 1974</p> <p>James O &amp; Kinell Long ✓ 1/2 ac. 1968 1970 1971 1972 1973 1974</p> <p>William C. Claborn ✓ 1 1/2 ac. 1968 1970 1971 1972 1973 1974</p> <p>Archee &amp; Blaine Jean Lewis ✓ 1 ac. 1968 1969 1970 1971 1972 1973 1974</p> <p>Thomas Marison &amp; W. ✓ 1/2 ac. 1968 1969 1970 1971 1972 1973 1974</p> <p>James F. Nicholas &amp; W. ✓ 1/2 ac. 1968 1969 1970 1971 1972 1973 1974</p> <p>Mary Nixon ✓ 1/2 ac. 1968 1969 1970 1971 none</p> <p>Clyde Young ✓ 1/2 ac. 1968 1969 1970 1971 1972 1973 1974</p> <p>Lee &amp; Mamie Staniel ✓ 1 ac. 1968 1969 1970 none</p> <p>Billy Ray Young ✓ 1 ac. 1968 1969 1970 1971 none</p>
<p><i>S.W. 1/4 of S.W. 1/4</i></p> <p>Clare M. Eard ✓ 1/2 ac. 1968 1969 1970 1971 1972 none</p> <p>R. &amp; Minnie Lyla Jarvin ✓ 1 1/2 ac. 1968 1969 1970 1971 1972 1973 1974</p> <p>Willie Jarvin ✓ 10 ac. 1968 1969 1970 1971 1972 1973 1974</p> <p>O.R. Wigley ✓ 1/2 ac. 1968 1969 1970 1971 1972 1973 1974</p> <p>Larry W. Stanfield ✓ 9 1/2 ac. 1968 1969 1970 1971</p> <p>E.E. Sneed III ✓ 9 1/2 ac. 1972 none</p> <p>B.C. Kittle ✓ 9 1/2 ac. 1973 1974</p> <p>Prattis Clark ✓ 1 ac. 1973 1974</p>	<p><i>S.E. 1/4 of S.E. 1/4</i></p> <p>Robert Cuyar &amp; W. ✓ 1/2 ac. 1968 1969 1970 1971 1972 1973 1974</p> <p>Jehnnie Hodges ✓ (1/2 of 4.75 ac.) 1968 1969 1970 1971 1972 1973 1974</p> <p>Thomas Marison &amp; W. ✓ 1/2 ac. 1968 1969 1970 1971 1972 1973 1974</p> <p>James F. Nicholas &amp; W. ✓ 1/2 ac. 1968 1969 1970 1971 1972 1973 1974</p> <p>Estaban L. &amp; Kay Brooks ✓ 1/2 ac. 1971 1972 1973 1974</p> <p>Cecil &amp; Angie W. Hittack ✓ 1/2 ac. 1972 1973 1974</p> <p>Billy Ray Young ✓ 1 ac. 1968 1969 1970 1971 none</p> <p>Clyde Young ✓ 1/2 ac. 1968 1969 1970 1971 1972 1973 1974</p> <p>Lee &amp; Mamie Staniel ✓ 1 ac. 1968 1969 1970 none</p>

Scale—1 inch = 300.00 Ft.



Section 7 Township 10 Range 5



SEC 7, LYING EAST OF Bdy LINE, TP. 10S R. 5E.

Section 8 Township 10 Range 5

J. C. Yarrard  
1968  
1969  
1970  
1971  
1972  
1973  
1974

J. L. Martin sub  
1 acre  
1971  
1972  
1973  
1974

"A"  
62.40 AC

"B"  
4000 AC

"C"  
33,134 AC

McCluskey Acres  
Subdiv.

George R. Gamble  
18 acs.  
1968  
1969  
1970  
1971  
1972  
1973  
1974

U. D. Woffard  
Pt.  
1974

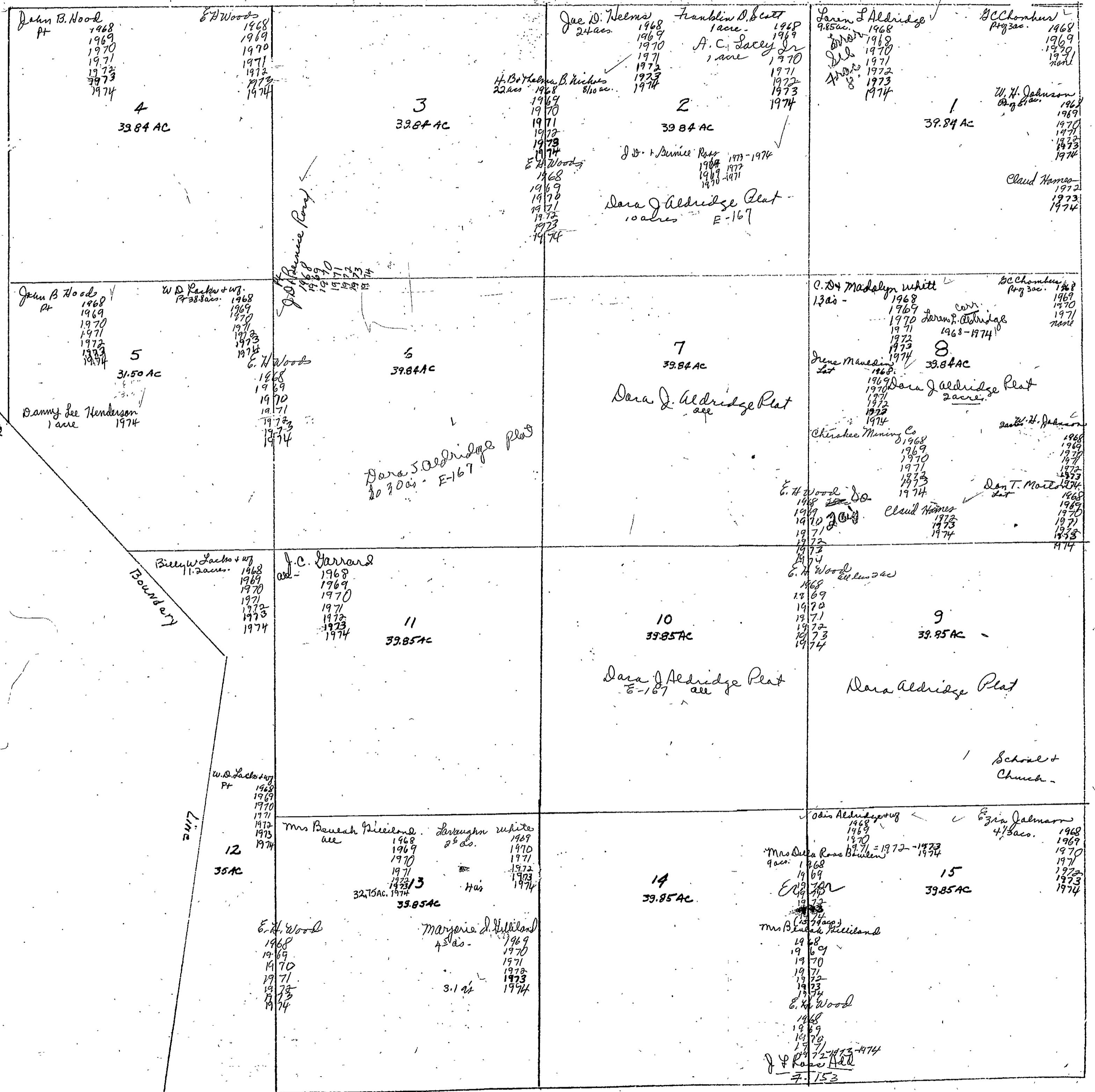
H. P. Prosser  
7 ac + 1/4  
1968  
1969  
1970  
1971  
1972  
1973  
1974

"D"

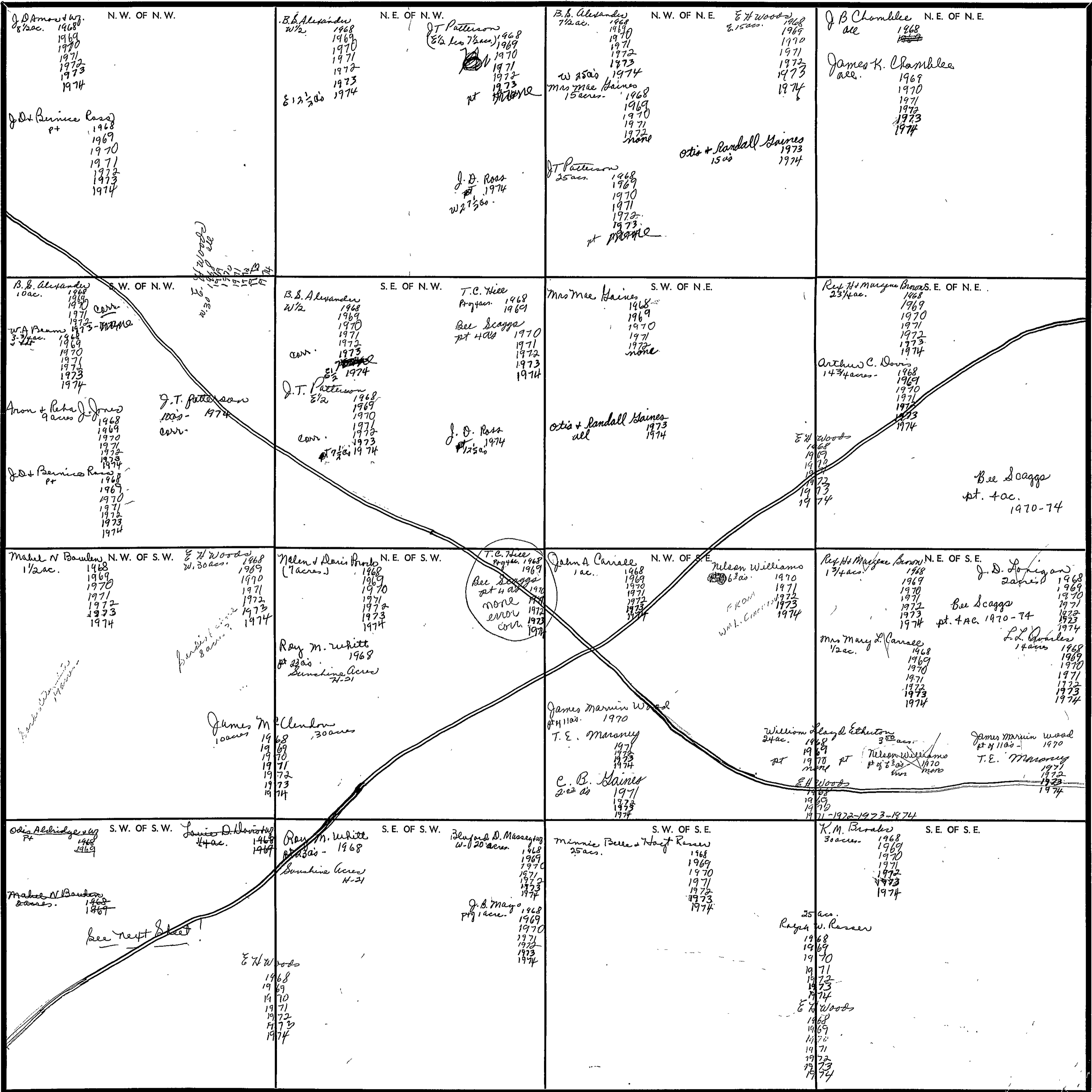
Charles W. & Willie Mae Smith  
Pt.  
1968  
1969  
1970  
1971  
1972  
1973  
1974

73.50 AC

Section 8 Township 10 Range 5



FORM 1-S.T.C. - ROBERTS & SON, BIRMINGHAM



Scale—1 inch—300 Ft.

Form 1-S.T.C.

SW 1/4 of SW 1/4		Sardis road. B-207	
<p>Odis Aldridge + w/ pt 1968 1969 1970 1971 1972 1973 1974</p> <p>Mabel N. Baulen 2 acres. 1968 1969 1970 1971 1972 1973 1974</p> <p>Jamie D. Davis + w/ 1/4 ac. 1968 1969 1970 1971 1972 1973 1974</p> <p>Ezra Johnson 1 1/2 acres. 1968 1969 1970 1971 1972 1973 1974</p> <p>A.R. Kepatrish 1 ac. 1968 1969 1970 1971 1972 1973 1974</p> <p>Blaylock D. Massey + w/ 4 acres. 1968 1969 1970 1971 1972 1973 1974</p>	<p>D B Mayo 1/2 ac. 1968 1969 1970 1971 1972-1974</p> <p>Carl + Alma McDonald 1 1/2 ac. 1968 1969 1970 1971 1972 1973 1974</p> <p>C L Nettitt 1 1/4 ac. 1968 1969 1970 1971 1972 1973 1974</p> <p>Mrs. Aeta Marie R. Ligg 1 1/2 ac. 1968 1969 1970 1971 1972 1973 1974</p> <p>Billy Ted Copfield 1 1/2 ac. 1 ac. 1968 1969 1970 1971 1972 1973 1974</p> <p>Clifford Richards 1/2 ac. 1968 1969 1970 1971 1972 1973 1974</p> <p>Mrs. Avey Lester pt 1972 1973 1974</p> <p>Robert Henry Allen 1/2 ac. 1973 none</p>	<p>Hattie Eula Welbourn 3 ac. 1973 none</p> <p>Elon Yather 3 ac. 1974</p> <p>Reginald O. Wright + w/ pt 1973 1974</p>	

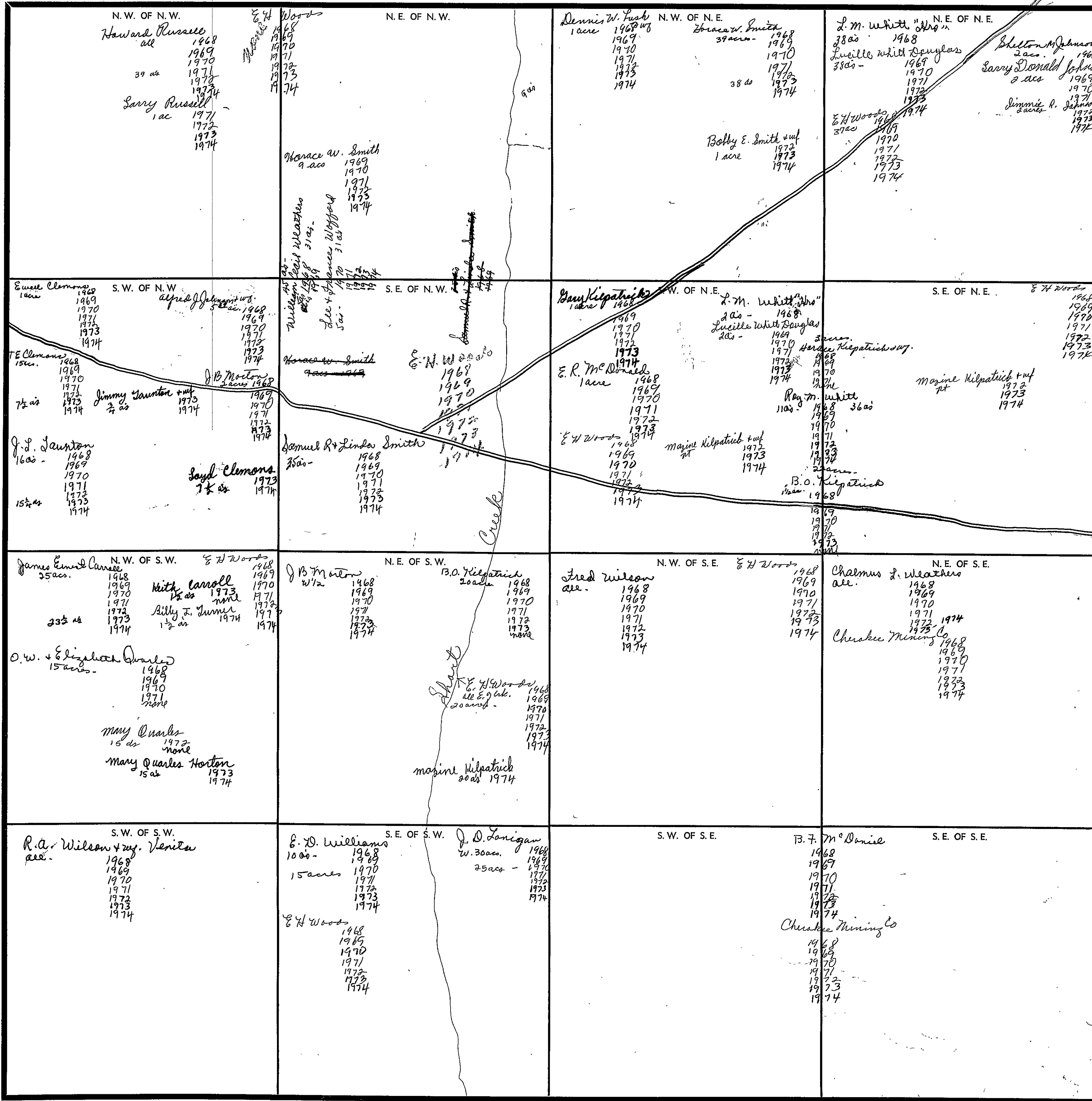
Scale—1 inch = 300.00 Ft.

SECTION 10

TOWNSHIP 10

RANGE 5

FORM 1-S.T.C. - TORRETT & SON, BIRMINGHAM



Scale—1 Inch—300 Ft.

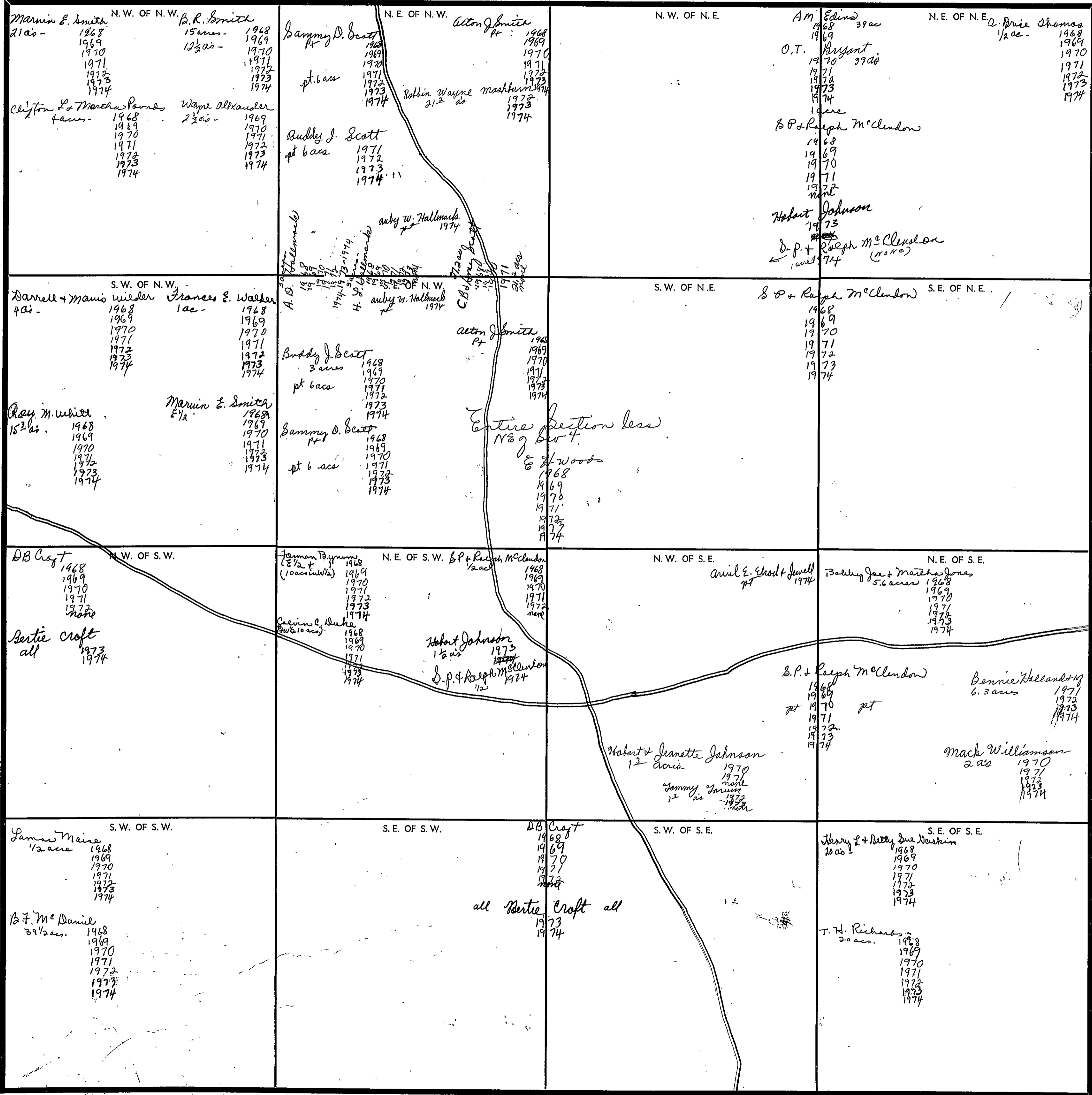
COUNTY

SECTION 11

TOWNSHIP 10

RANGE 5

FORM 1-S.T.C.—2025 & 204, MINNAPPA



Scale—1 inch—300 Ft.

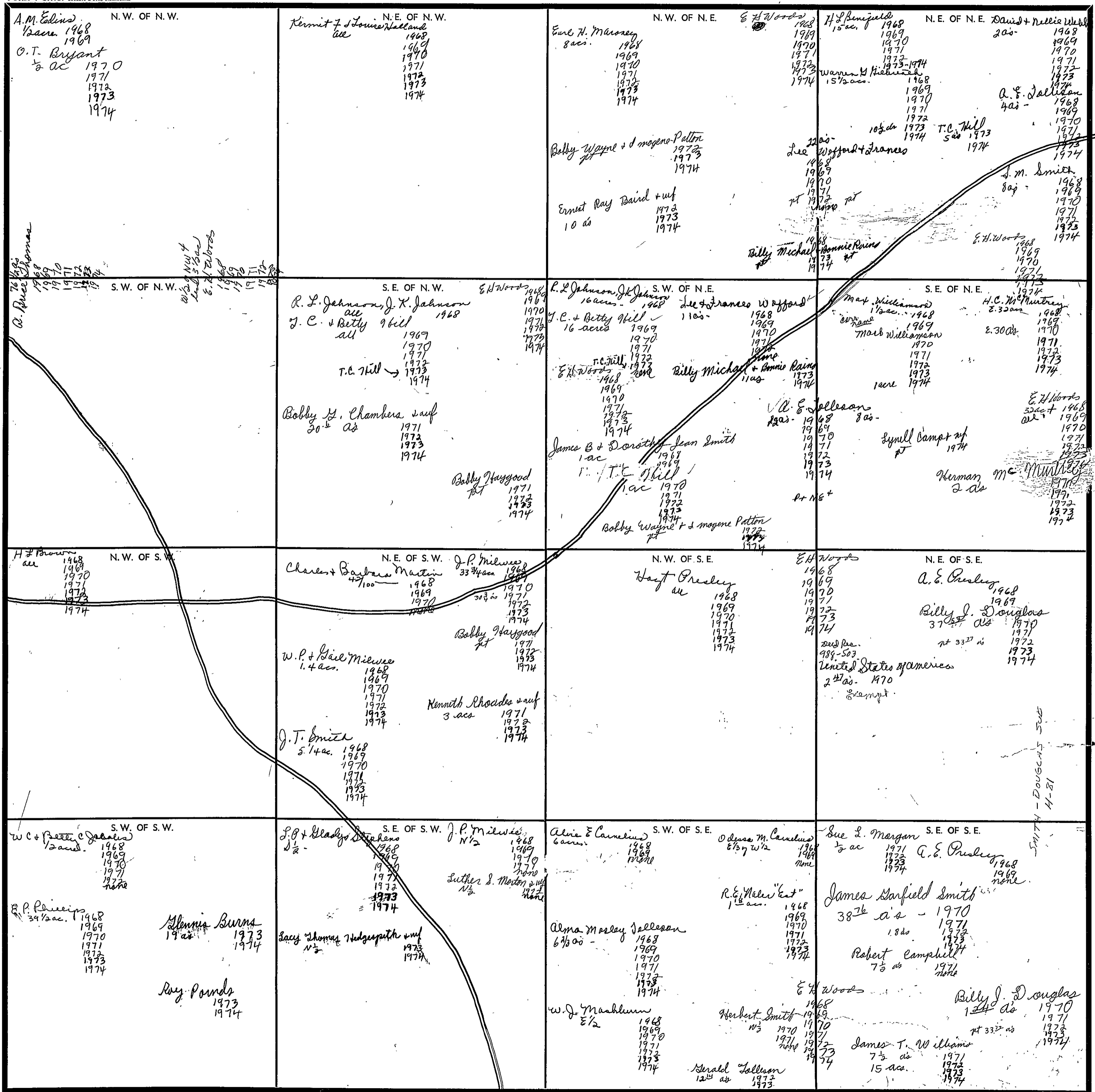
COUNTY

SECTION 12

TOWNSHIP 10

RANGE 5

FORM 1-S.T.C.—TOWERS & SON, BIRMINGHAM



Scale—1 inch—300 Ft.

COUNTY

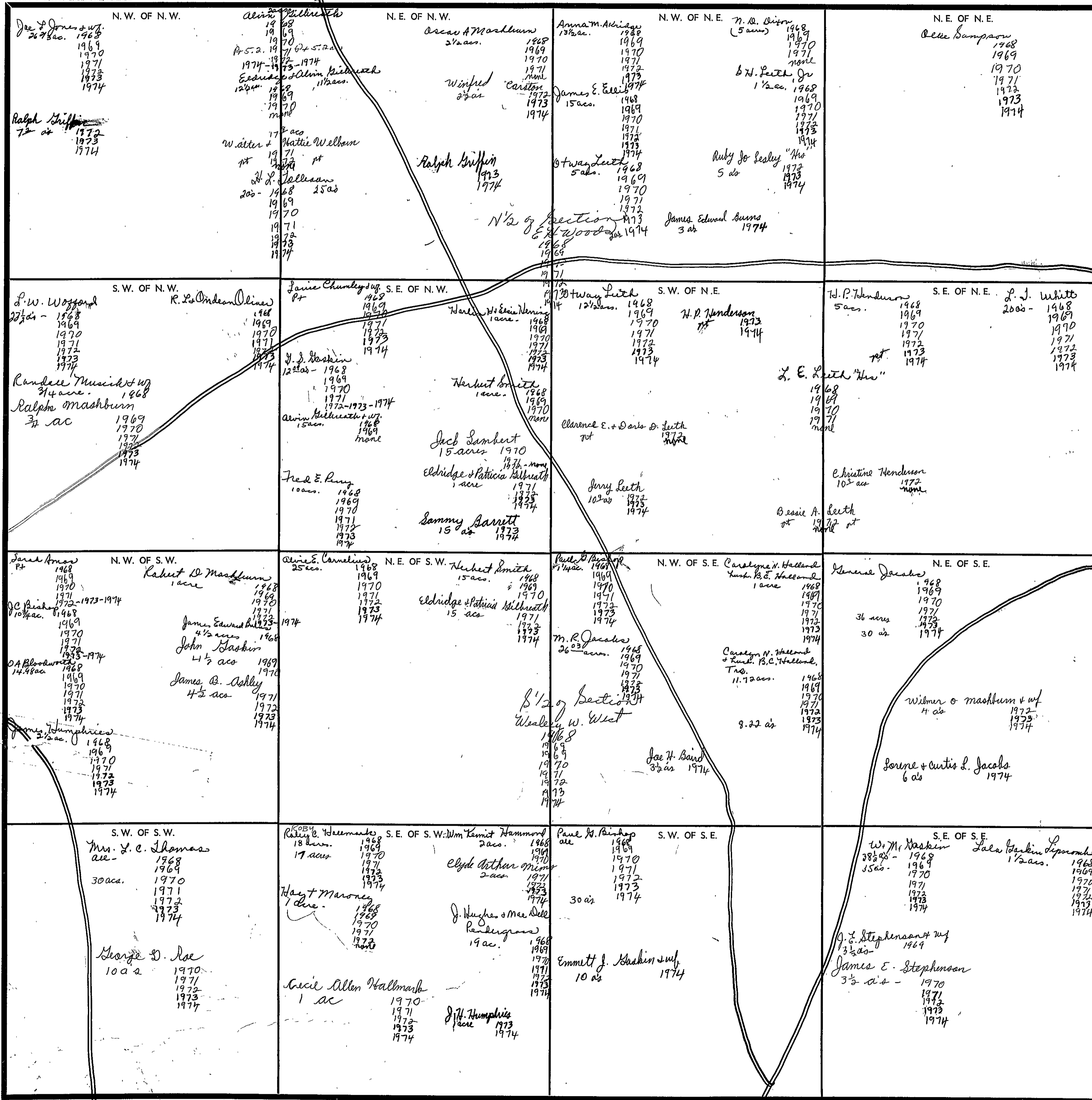


SECTION 12

TOWNSHIP 10

RANGE 5

FORM 1-B.T.C. - ROBERT & SON, ST. LOUIS, MO.



Scale - 1 inch = 300 Ft.

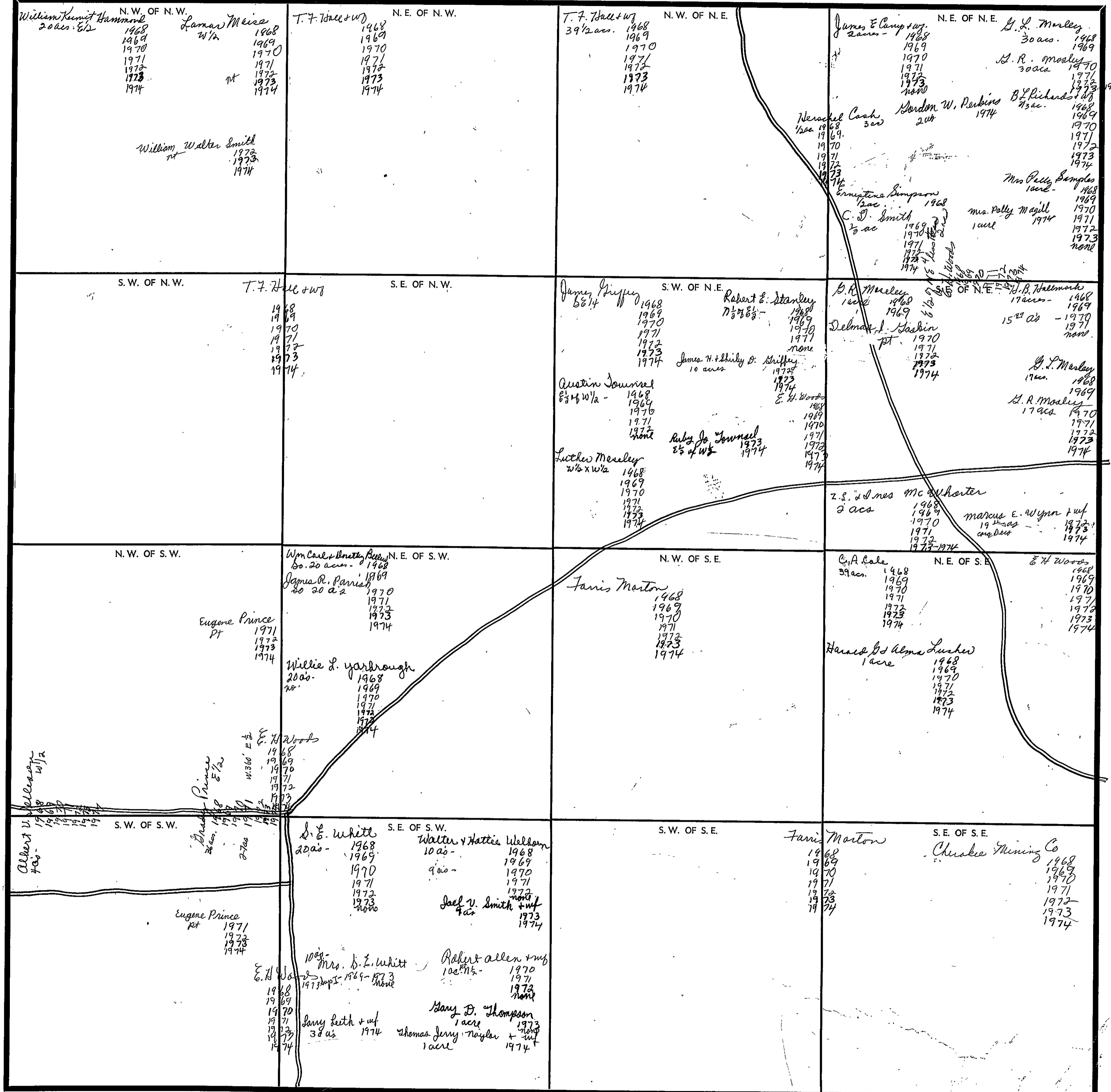
COUNTY

SECTION 14

TOWNSHIP 10

RANGE 5

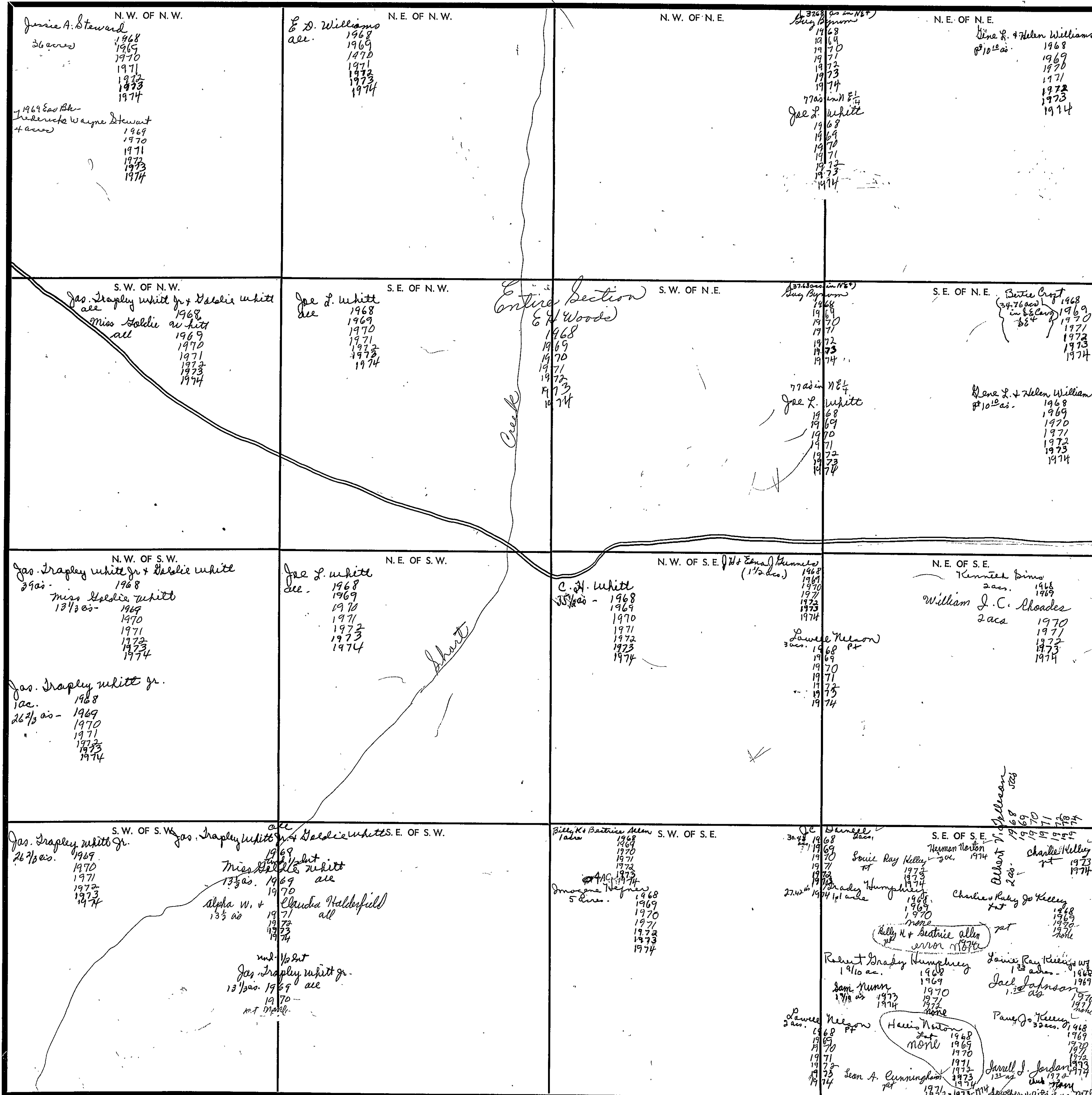
FORM 1-S.T.C.—REVISED 6-20-66, MINNESOTA



COUNTY

Scale—1 inch—300 Ft.

FORM 1-8.T.C.—ROBERTS & SON, MINNEAPOLIS



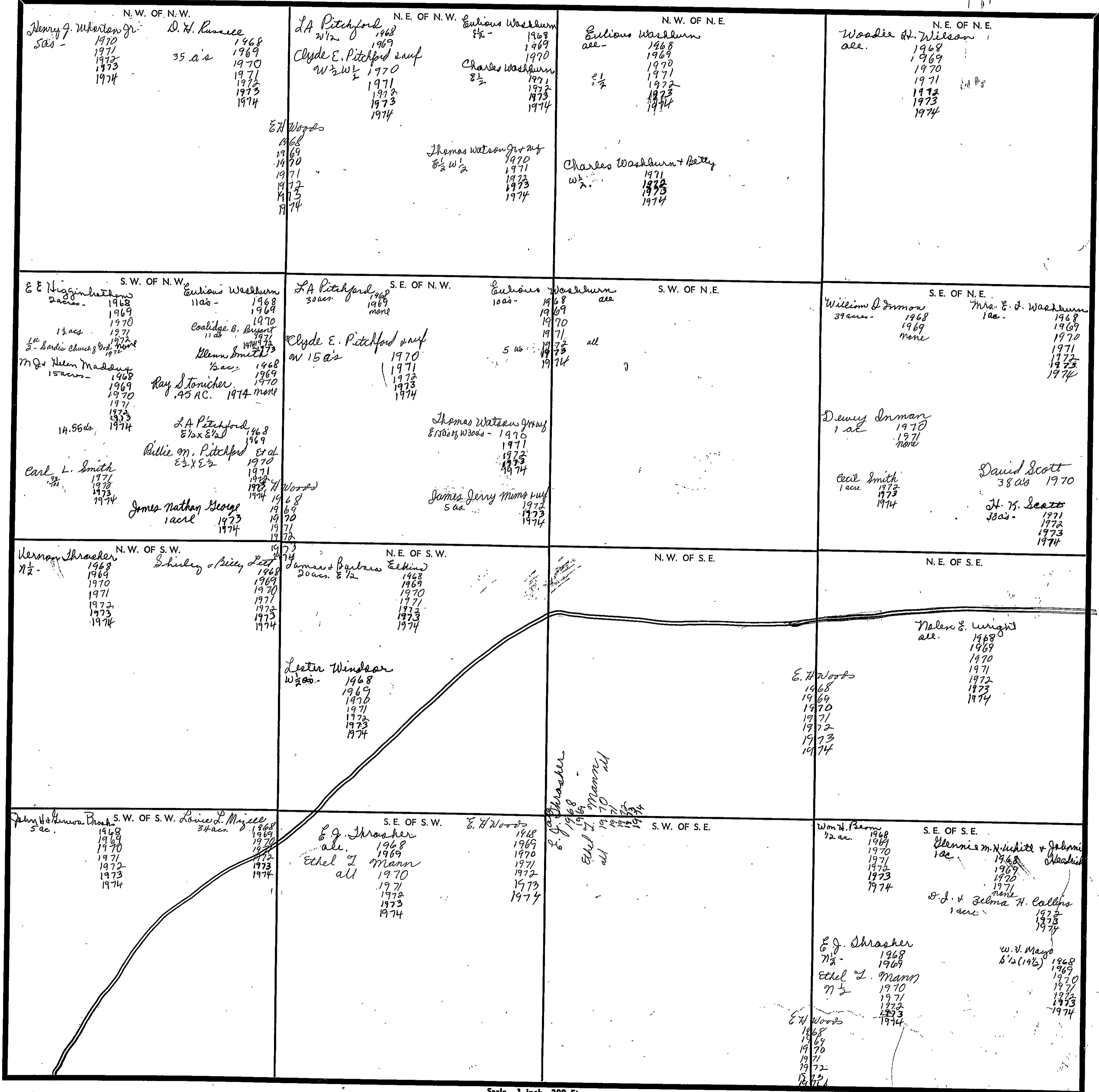
Scale—1 inch—300 Ft.

SECTION 16

TOWNSHIP 10

RANGE 5

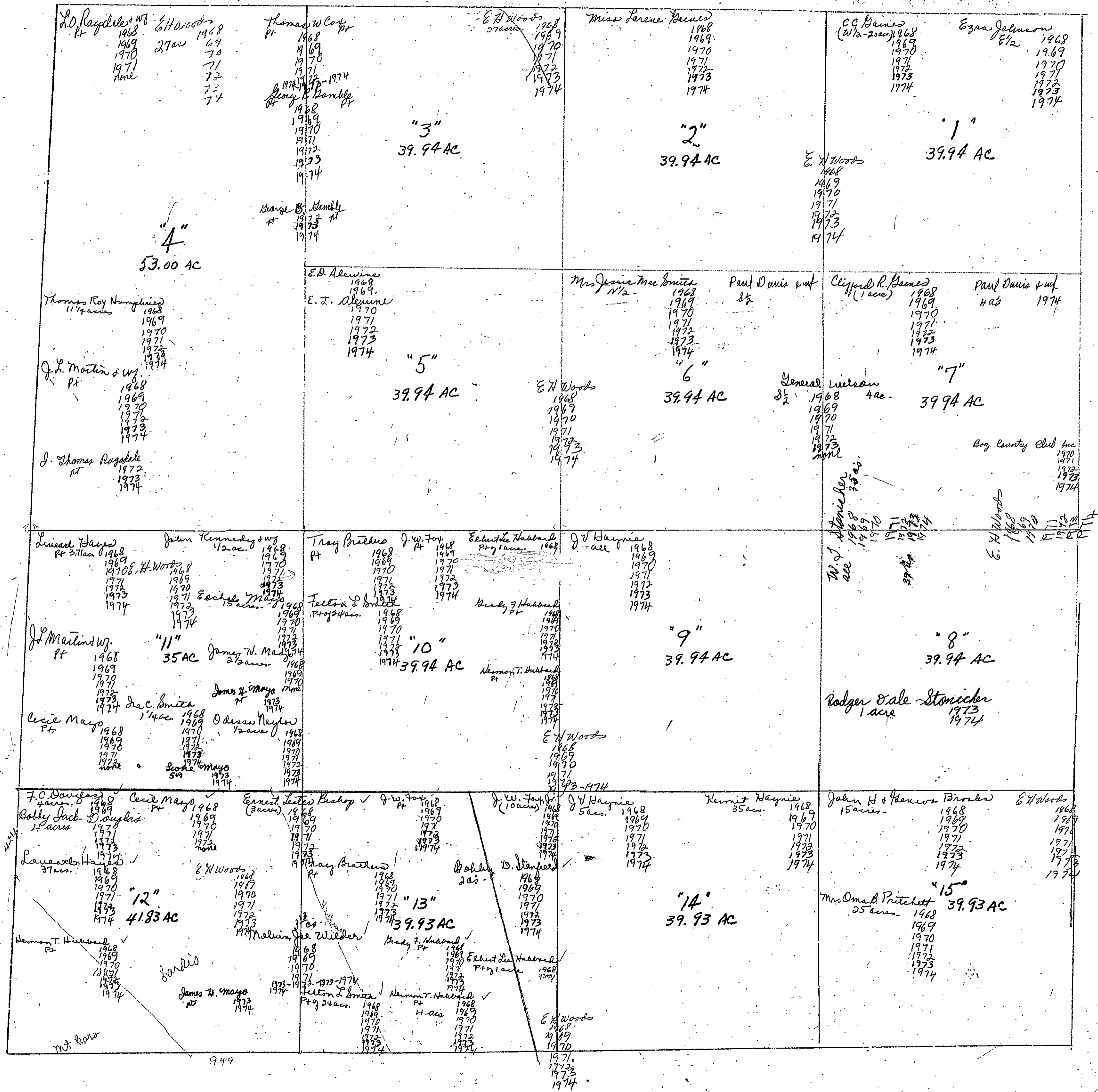
FORM 1-S.T.C.—COUNTY & SO. BIRMINGHAM



COUNTY

Scale—1 Inch—300 Ft.

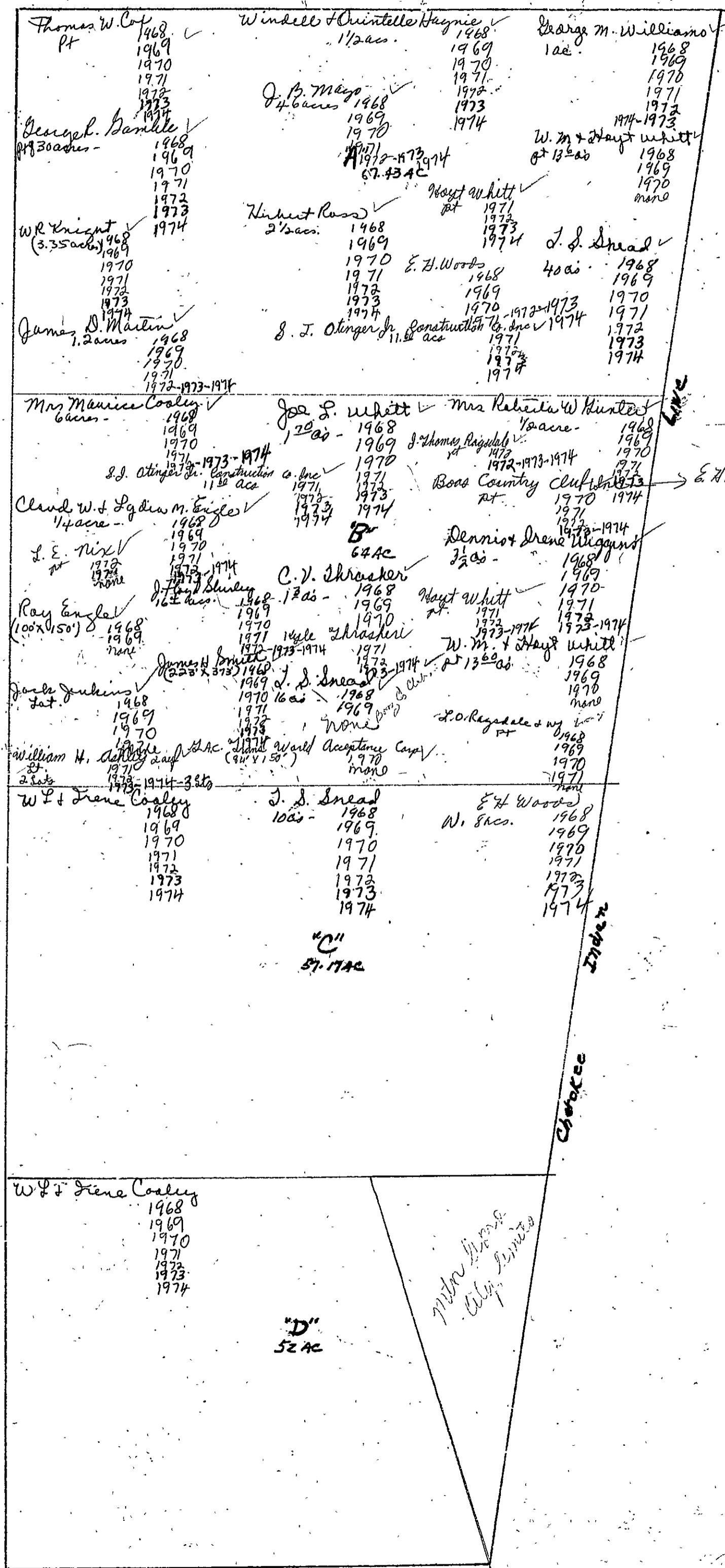
Section 17 Township 10 Range 5



Sec 17, T10S, R5E

949

Section 17 Township 10 Range 5

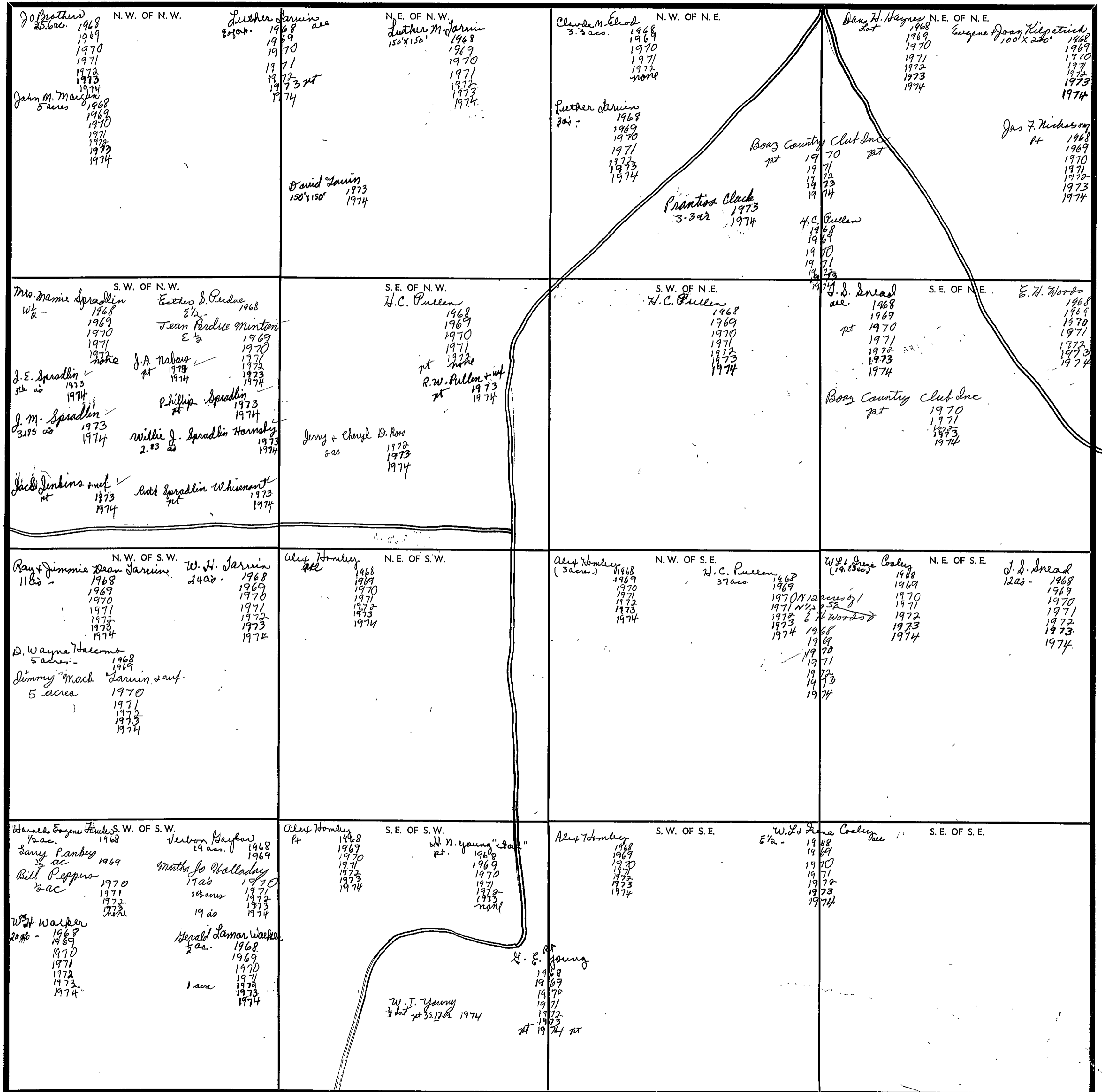


SECTION 18

TOWNSHIP 10

RANGE 5

FORM 1-S.T.C.—SHERRETT & SON, BIRMINGHAM



Scale—1 Inch—300 Ft.

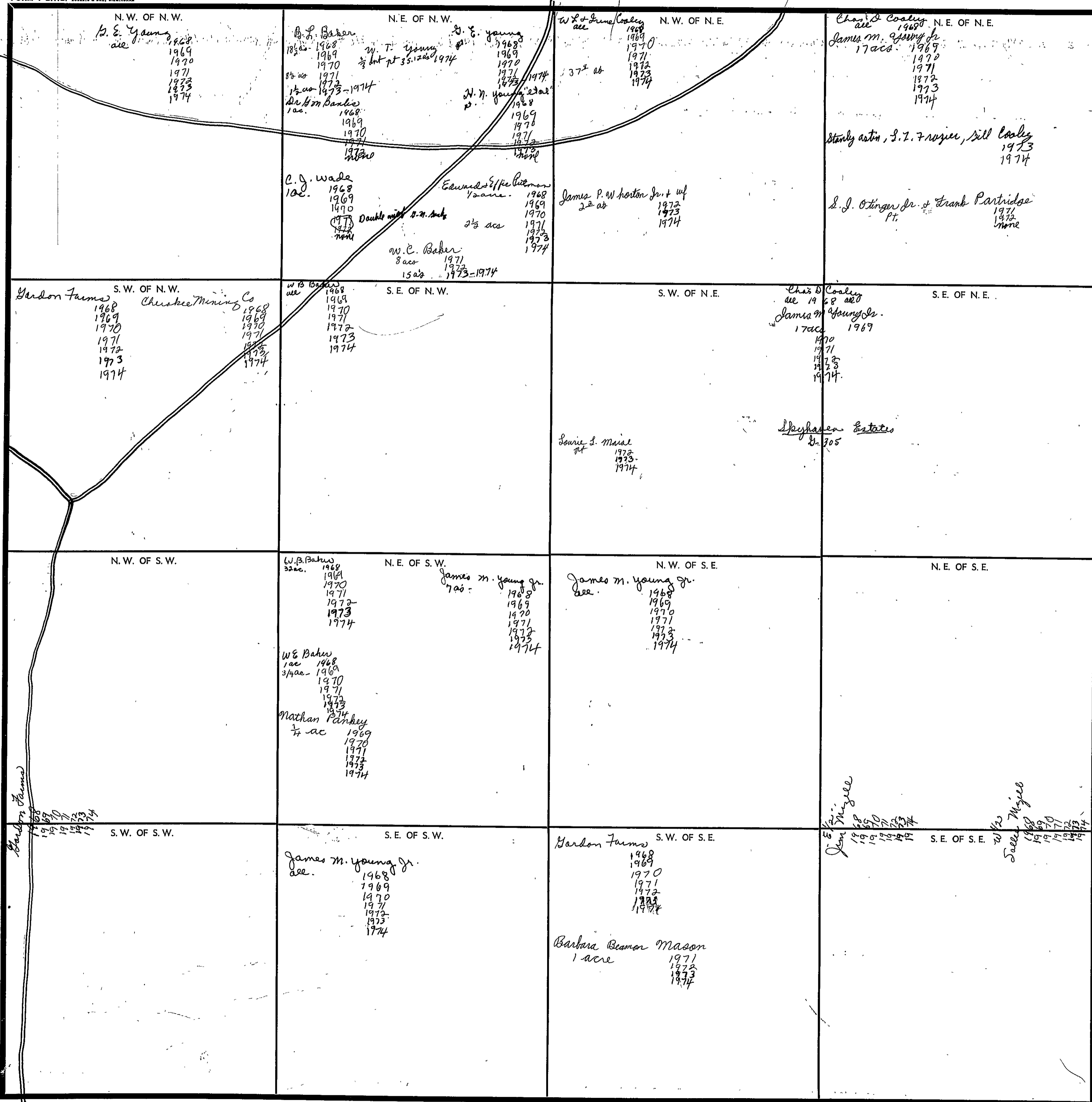
COUNTY

SECTION 19

TOWNSHIP 10

RANGE 5

FORM 1-S.T.C. - COUNTY & SOIL SURVEYOR

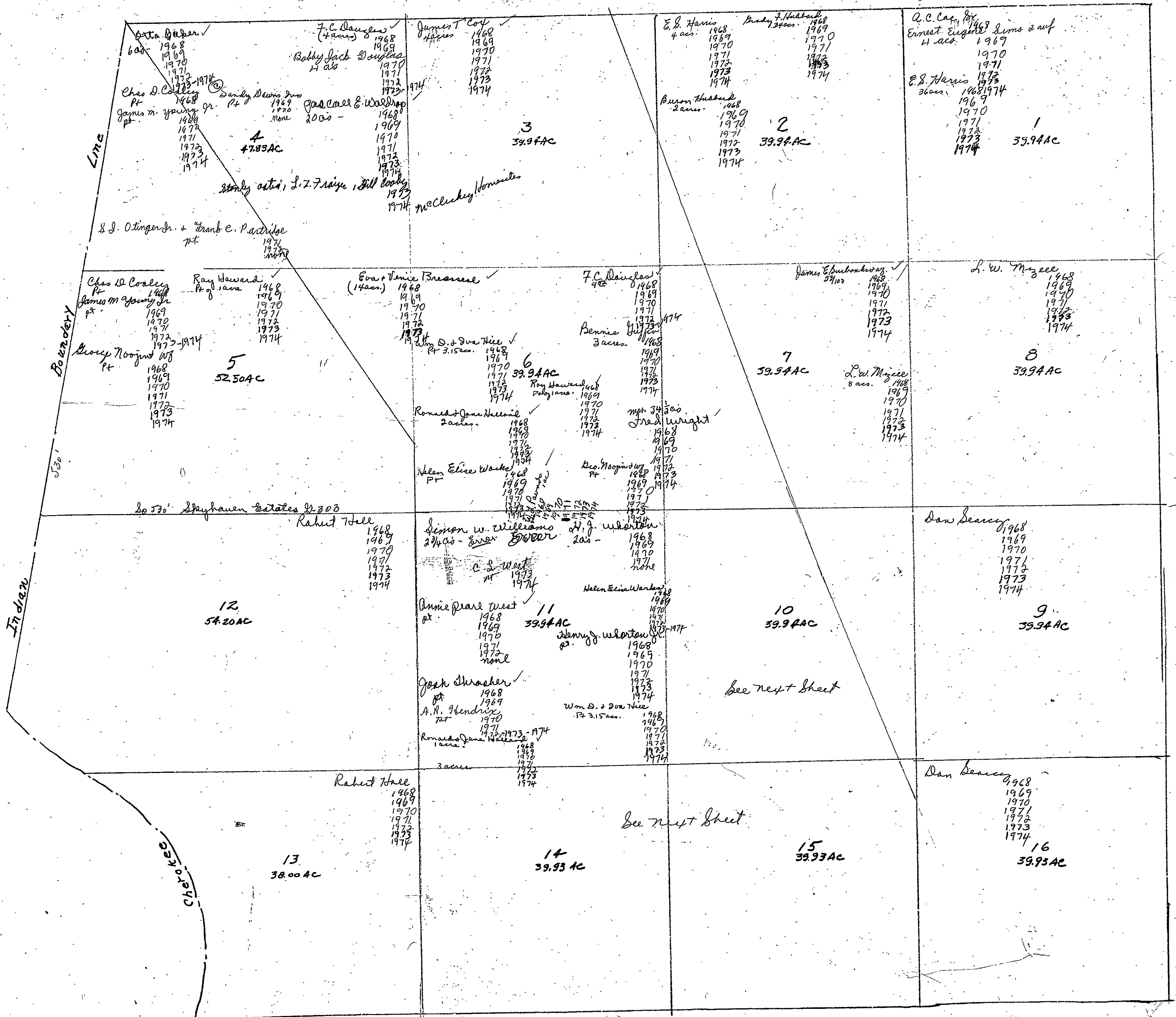


Scale—1 inch=300 Ft.

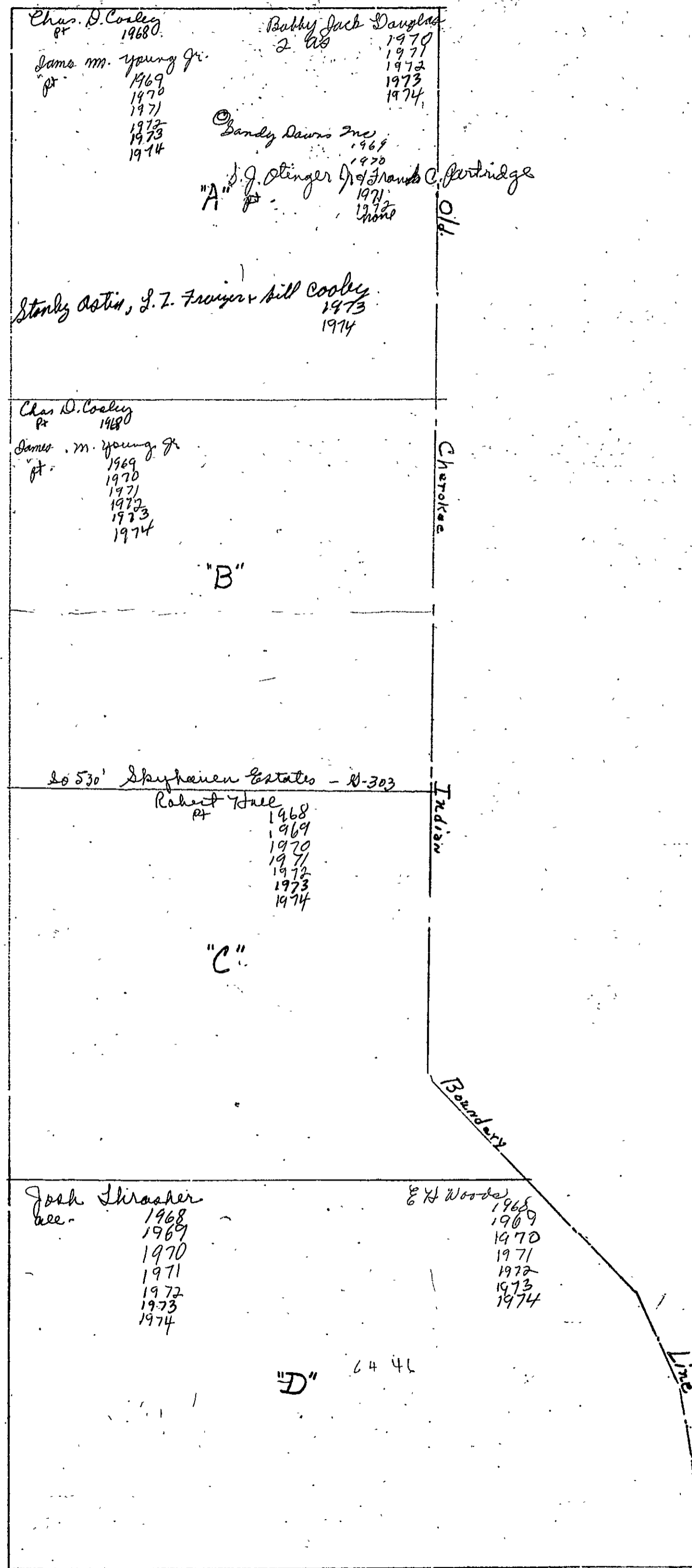
COUNTY



Section 20 Township 10 Range 5



Section 20 Township 10 Range 5



Form 1-S.T.C.

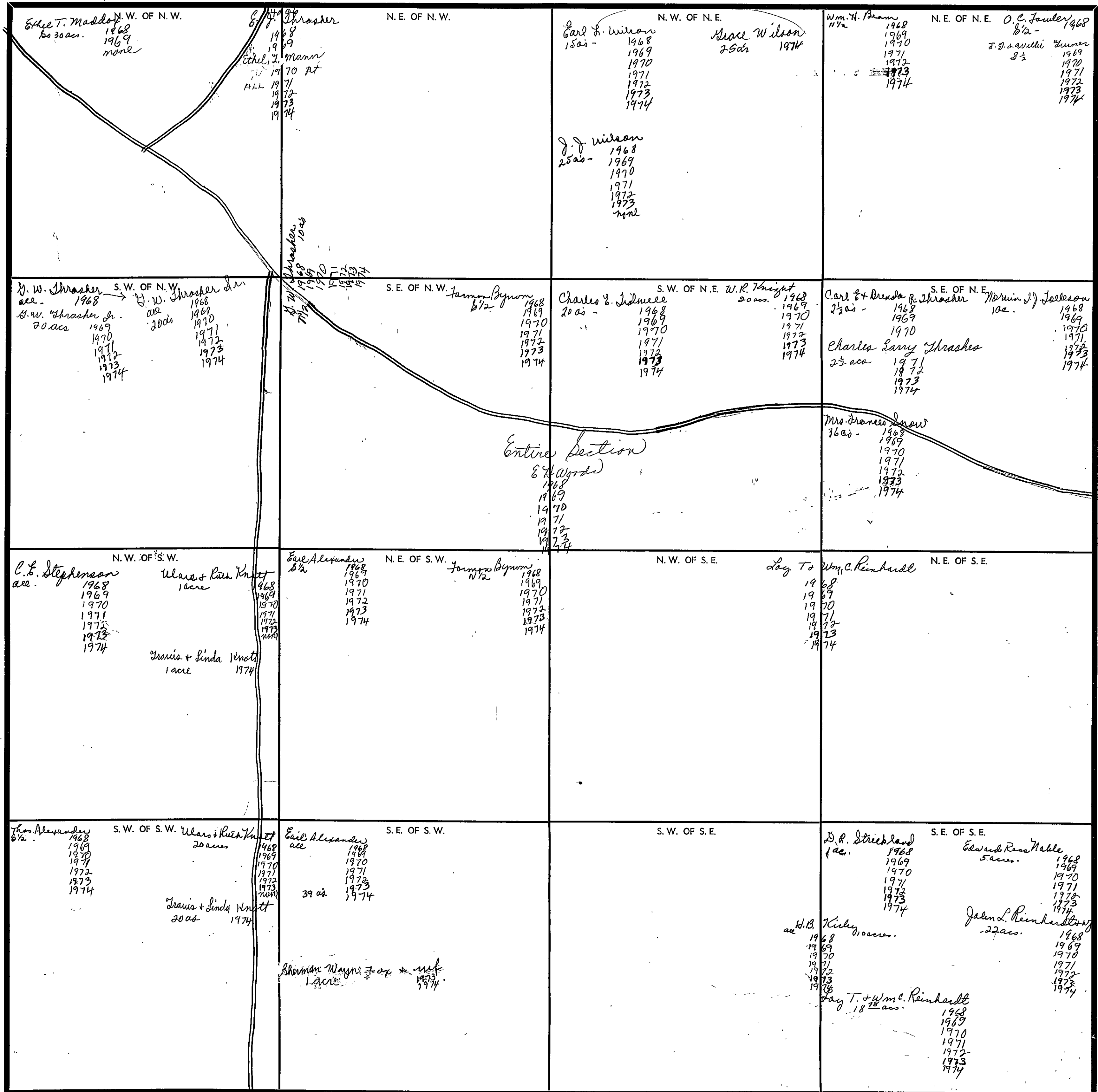
	<p>C. P. West ✓ Lot. 1968 1969 1970 1971 1972 1973 1974</p> <p>W. N. White ✓ 2 1/2 ac - 1968 1969 1970 1971 1972 1973 1974</p> <p>Virgil W. Robinson ✓ 2 acres - 1968 1969 1970 1971 1972 1973 1974</p> <p>Cora West ✓ Lot. 1968 1969 1970 1971 1972 1973 1974</p> <p>(NW 1/4 set) 10 39.94 Acres</p> <p>Josh Thresher ✓ pt. 1968 1969</p> <p>A. R. Hendrix pat 1970 1971 1972 1973 1974</p> <p>H. J. Whorton 1 1/2 ac - 1968 1969 1970 1971 1972 1973 1974</p> <p>William White Jr. ✓ 17 ac - 1968 1969 1970 1971 1972 1973 1974</p> <p>Cecil E. Whorton Lot. 1968 1969 1970 1971 1972 1973 1974</p> <p>Bronce A. Whorton Lot. 1968 1969 1970 1971 1972 1973 1974</p> <p>Arnie Beard West ✓ pt. 1968 1969 1970 1971 1972 1973 1974</p>
<p>J. P. Allen ✓ 5 ac. 1968 1969 1970 1971 1972 1973 1974</p> <p>Delcie M. Lake ✓ none Harley R. + Delcie M. Lake ✓ 3 1/2 ac 1974</p> <p>J. D. Williams ✓ Lot. 1968 1969 none</p> <p>Josh Thresher ✓ pt. 1968 1969</p> <p>A. R. Hendrix pat 1970 1971 1972 1973 1974</p> <p>E. W. Coeving ✓ 5 ac. 1968 1969 1970</p> <p>John E. + Audrey F. Hall ✓ 5 ac 1971 1972 1973 1974</p> <p>Paula Watson ✓ Lot. 1968 1969 1970 1971</p> <p>A. Estel White ✓ Lot. 1968 1969 1970 1971 1972 1973 1974</p> <p>O. R. Bryant ✓ (1 1/4 ac) 1968 1969 1970 1971 1972 1973 none</p> <p>Cooldige B. Bryant ✓ 14 1/2 ac 1974</p> <p>Mrs. Beulah Stanfield ✓ 1 ac. 1968 1969 1970 1971 1972 1973 none</p> <p>Ray Rannberger ✓ 1/2 ac 1970 1971 1972 1973 1974</p> <p>Mrs. Edna Capeland ✓ 1968 1969 1970 1971 1972 1973 1974</p> <p>Vanell Powell ✓ 1 acre - 1968 1969 1970 1971 1972 1973 1974</p> <p>Norman E. Chambers + wife ✓ pt. 1968 1969 1970 1971 1972 1973-1974</p> <p>Hattie L. + Tommie Hedrick ✓ 1 acre 1968 1969 1970 1971 1972 1973 1974</p> <p>William Powell ✓ Lot. 1968 1969 1970 1971 1972 1973-1974</p> <p>Mrs. N. E. Darsett ✓ 1 1/2 ac. 1968 1969 1970 1971 1972 1973-1974</p> <p>William Powell ✓ Lot. 1968 1969 1970 1971 1972 1973-1974</p> <p>Mrs. Patricia Ann Taylor ✓ 1 1/2 ac. 1968 1969 1970 1971 1972 1973 1974</p> <p>Mrs. Delcie Schrover ✓ 3 1/2 ac. 1968 1969 1970 1971 1972 none</p> <p>14 (E &amp; W) ✓ 39.93 Acres</p> <p>William Powell ✓ 1 1/2 ac. 1968 1969 1970 1971 1972 1973 1974</p> <p>Jameson O. Fielden ✓ 2.5 ac. 1968 1969 1970 1971 1972 1973-1974</p> <p>Jack Hilliland ✓ Lot. 1968 1969 1970 1971 1972 1973 1974</p> <p>Min Ester Smith ✓ Lot. 1968 1969 1970 1971 none</p> <p>Raymond W. Taylor ✓ 2 ac 1968 1969 1970 1971 1972 1973 1974</p> <p>Tommas D. Walden ✓ 1 acre. 1968 1969</p> <p>Billy Lynn Bruce ✓ 1 ac. 1968 1969 1970 1971 1972 1973-1974</p> <p>Simon W. Williams ✓ 2 1/4 ac 1968 1969 2 3/4 ac + pt 1971 1972-1973-1974</p> <p>James B. Kirby ✓ 2 acres. 1968 1969 1970 1971 1972 1973 1974</p> <p>Norma R. Walden + wife ✓ 190' x 300' 1968 1969 1970 1971 1972 1973 1974</p> <p>Home T. + Lillie M. Smith ✓ 1 acre 1968 1969 1970 1971 1972 1973 1974</p> <p>Opal White ✓ G-191 Subdiv. 1968 1969 1970 1971 1972 1973 1974</p> <p>Delcie Oliver ✓ 4 1/2 ac. 1968 1969 1970</p> <p>Ray Rannberger ✓ 4 1/2 ac. 1971</p> <p>J. E. Lembins + wife ✓ 1/2 ac 1971 1972 1973 1974</p> <p>B. L. Poney + wife ✓ 2 acres. 1968 1969 1970 1971 1972 1973 1974</p> <p>Cecil Poney ✓ 2 acres. 1968 1969 1970 1971 1972-1973-1974</p> <p>Gerald W. Copeland ✓ Lot 1971 none</p> <p>Travis L. Taylor ✓ Lot 1971 1972 1973 1974</p>	<p>John E. + Audrey F. Hall ✓ 5 ac 1971 1972 1973 1974</p> <p>Paula Watson ✓ Lot. 1968 1969 1970 1971</p> <p>A. Estel White ✓ Lot. 1968 1969 1970 1971 1972 1973 1974</p> <p>Josh Thresher ✓ pt. 1968 1969</p> <p>A. R. Hendrix pat 1970 1971 1972 1973 1974</p> <p>E. W. Coeving ✓ 5 ac. 1968 1969 1970</p> <p>John E. + Audrey F. Hall ✓ 5 ac 1971 1972 1973 1974</p> <p>Paula Watson ✓ Lot. 1968 1969 1970 1971</p> <p>A. Estel White ✓ Lot. 1968 1969 1970 1971 1972 1973 1974</p> <p>O. R. Bryant ✓ (1 1/4 ac) 1968 1969 1970 1971 1972 1973 none</p> <p>Cooldige B. Bryant ✓ 14 1/2 ac 1974</p> <p>Mrs. Beulah Stanfield ✓ 1 ac. 1968 1969 1970 1971 1972 1973 none</p> <p>Ray Rannberger ✓ 1/2 ac 1970 1971 1972 1973 1974</p> <p>Mrs. Edna Capeland ✓ 1968 1969 1970 1971 1972 1973 1974</p> <p>Vanell Powell ✓ 1 acre - 1968 1969 1970 1971 1972 1973 1974</p> <p>Norman E. Chambers + wife ✓ pt. 1968 1969 1970 1971 1972 1973-1974</p> <p>Hattie L. + Tommie Hedrick ✓ 1 acre 1968 1969 1970 1971 1972 1973 1974</p> <p>William Powell ✓ Lot. 1968 1969 1970 1971 1972 1973-1974</p> <p>Mrs. N. E. Darsett ✓ 1 1/2 ac. 1968 1969 1970 1971 1972 1973-1974</p> <p>William Powell ✓ Lot. 1968 1969 1970 1971 1972 1973-1974</p> <p>Mrs. Patricia Ann Taylor ✓ 1 1/2 ac. 1968 1969 1970 1971 1972 1973 1974</p> <p>Mrs. Delcie Schrover ✓ 3 1/2 ac. 1968 1969 1970 1971 1972 none</p> <p>14 (E &amp; W) ✓ 39.93 Acres</p> <p>William Powell ✓ 1 1/2 ac. 1968 1969 1970 1971 1972 1973 1974</p> <p>Jameson O. Fielden ✓ 2.5 ac. 1968 1969 1970 1971 1972 1973-1974</p> <p>Jack Hilliland ✓ Lot. 1968 1969 1970 1971 1972 1973 1974</p> <p>Min Ester Smith ✓ Lot. 1968 1969 1970 1971 none</p> <p>Raymond W. Taylor ✓ 2 ac 1968 1969 1970 1971 1972 1973 1974</p> <p>Tommas D. Walden ✓ 1 acre. 1968 1969</p> <p>Billy Lynn Bruce ✓ 1 ac. 1968 1969 1970 1971 1972 1973-1974</p> <p>Simon W. Williams ✓ 2 1/4 ac 1968 1969 2 3/4 ac + pt 1971 1972-1973-1974</p> <p>James B. Kirby ✓ 2 acres. 1968 1969 1970 1971 1972 1973 1974</p> <p>Norma R. Walden + wife ✓ 190' x 300' 1968 1969 1970 1971 1972 1973 1974</p> <p>Home T. + Lillie M. Smith ✓ 1 acre 1968 1969 1970 1971 1972 1973 1974</p> <p>Opal White ✓ G-191 Subdiv. 1968 1969 1970 1971 1972 1973 1974</p> <p>Delcie Oliver ✓ 4 1/2 ac. 1968 1969 1970</p> <p>Ray Rannberger ✓ 4 1/2 ac. 1971</p> <p>J. E. Lembins + wife ✓ 1/2 ac 1971 1972 1973 1974</p> <p>B. L. Poney + wife ✓ 2 acres. 1968 1969 1970 1971 1972 1973 1974</p> <p>Cecil Poney ✓ 2 acres. 1968 1969 1970 1971 1972-1973-1974</p> <p>Gerald W. Copeland ✓ Lot 1971 none</p> <p>Travis L. Taylor ✓ Lot 1971 1972 1973 1974</p>

SECTION 21

TOWNSHIP 10

RANGE 5

FORM 1-S.T.C. - ROBERTS & CO., STAMPAERS



Scale—1 inch—300 Ft.

COUNTY \_\_\_\_\_

SECTION

22

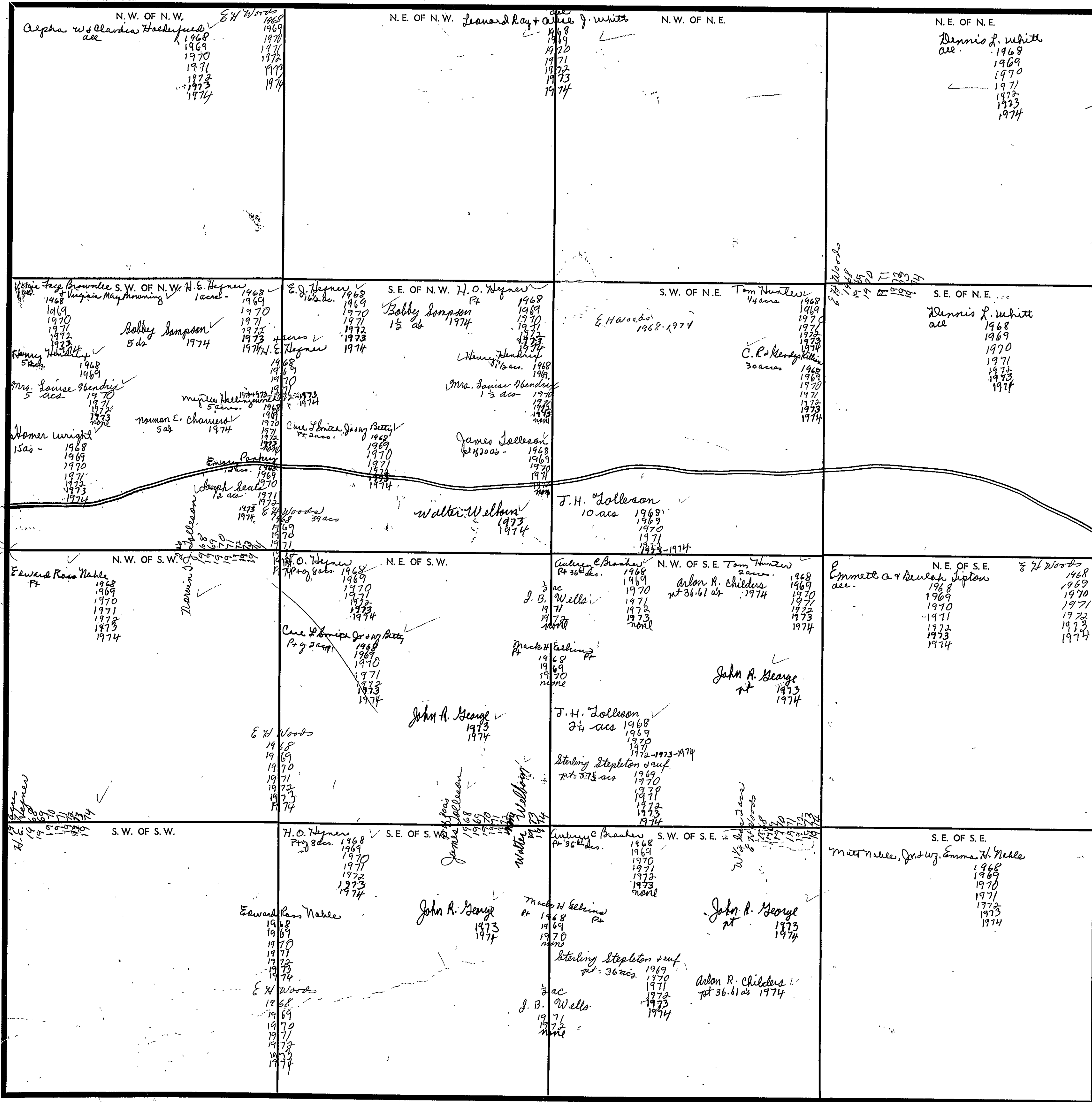
TOWNSHIP

10

RANGE

5

FORM 1-S.T.C. - 10-15-60



Scale—1 inch=300 Ft.

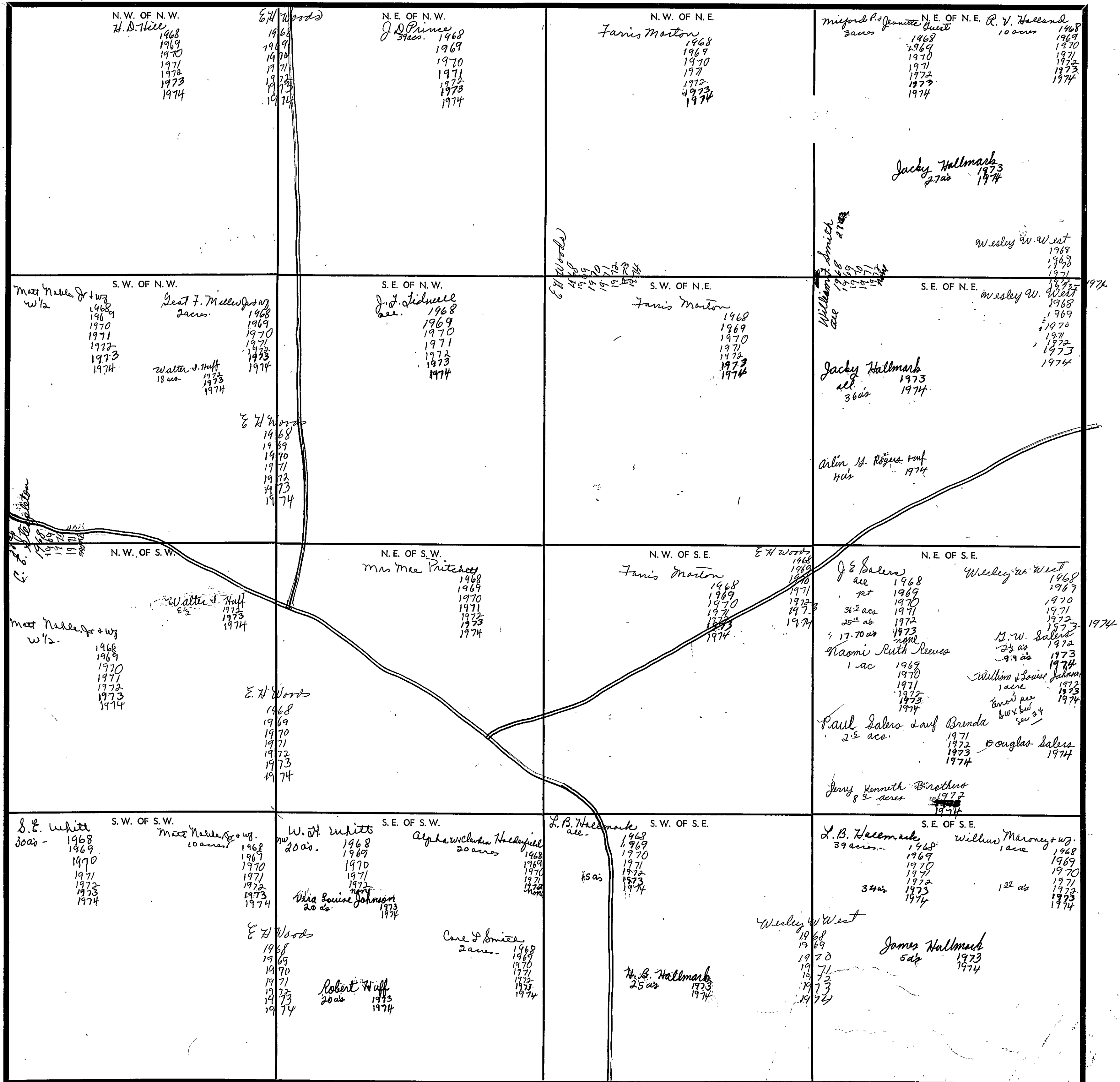
COUNTY

SECTION 22

TOWNSHIP 10

RANGE 5

FORM I-S.T.C.—CORREY & SON, BIRMINGHAM



Scale—1 inch—300 Ft.

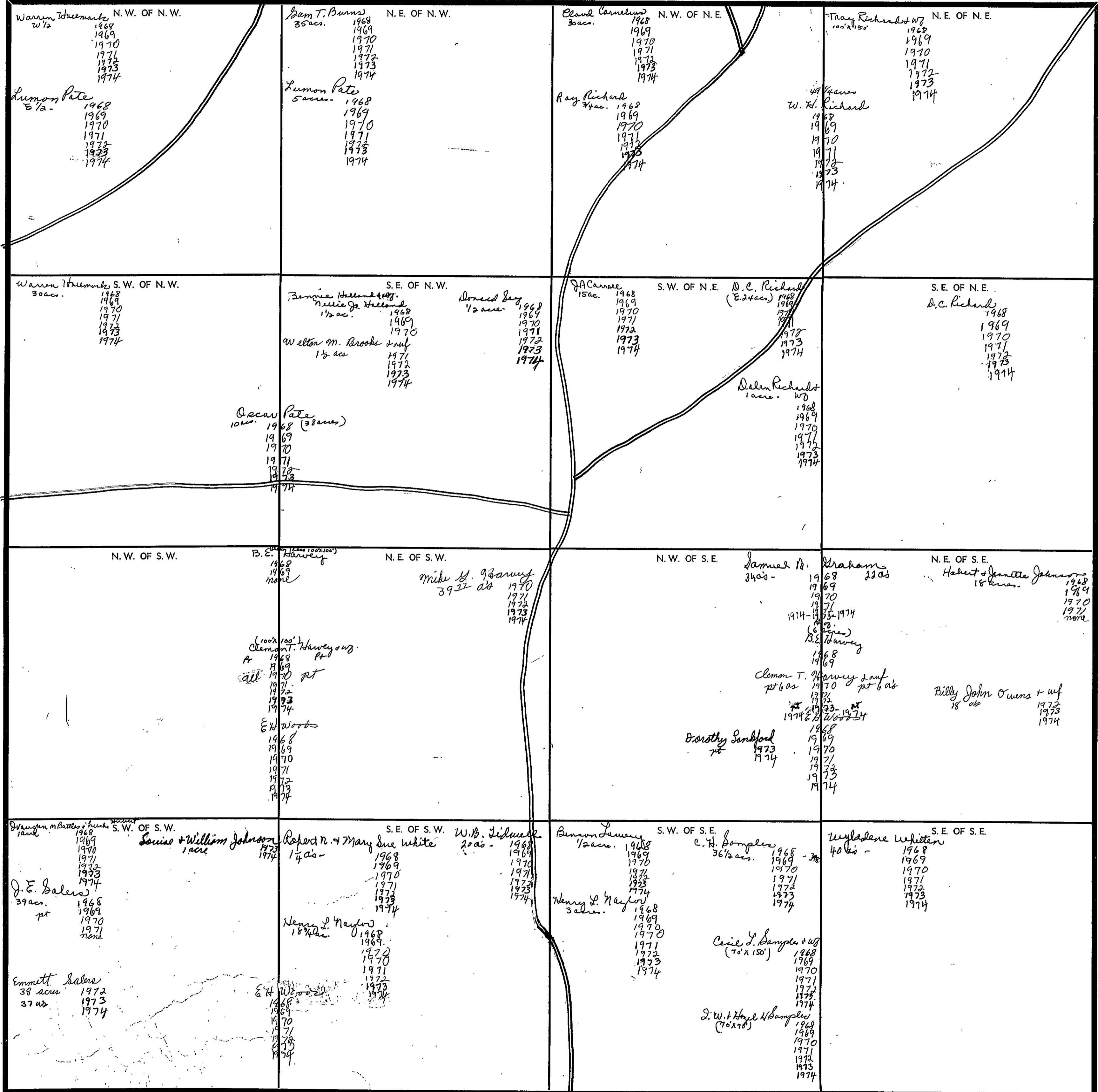
COUNTY \_\_\_\_\_

SECTION 24

TOWNSHIP 10

RANGE 5

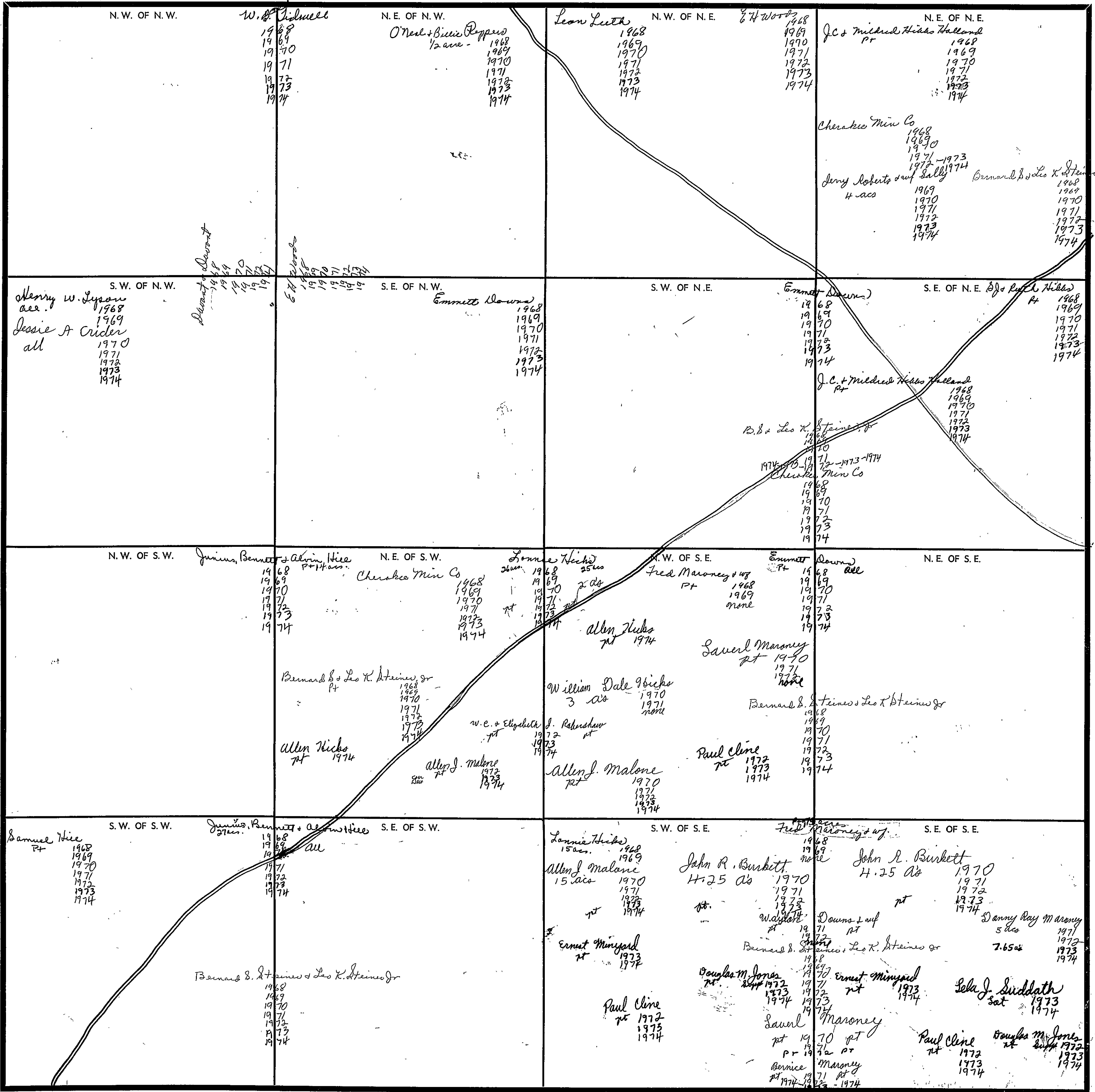
FORM 1-S.T.C. - ROBERT & SON, BIRMINGHAM



Scale - 1 inch = 300 Ft.

COUNTY

FORM I-S.T.C.—ROBERTS & SON, BIRMINGHAM



Scale—1 inch—300 Ft.

COUNTY \_\_\_\_\_

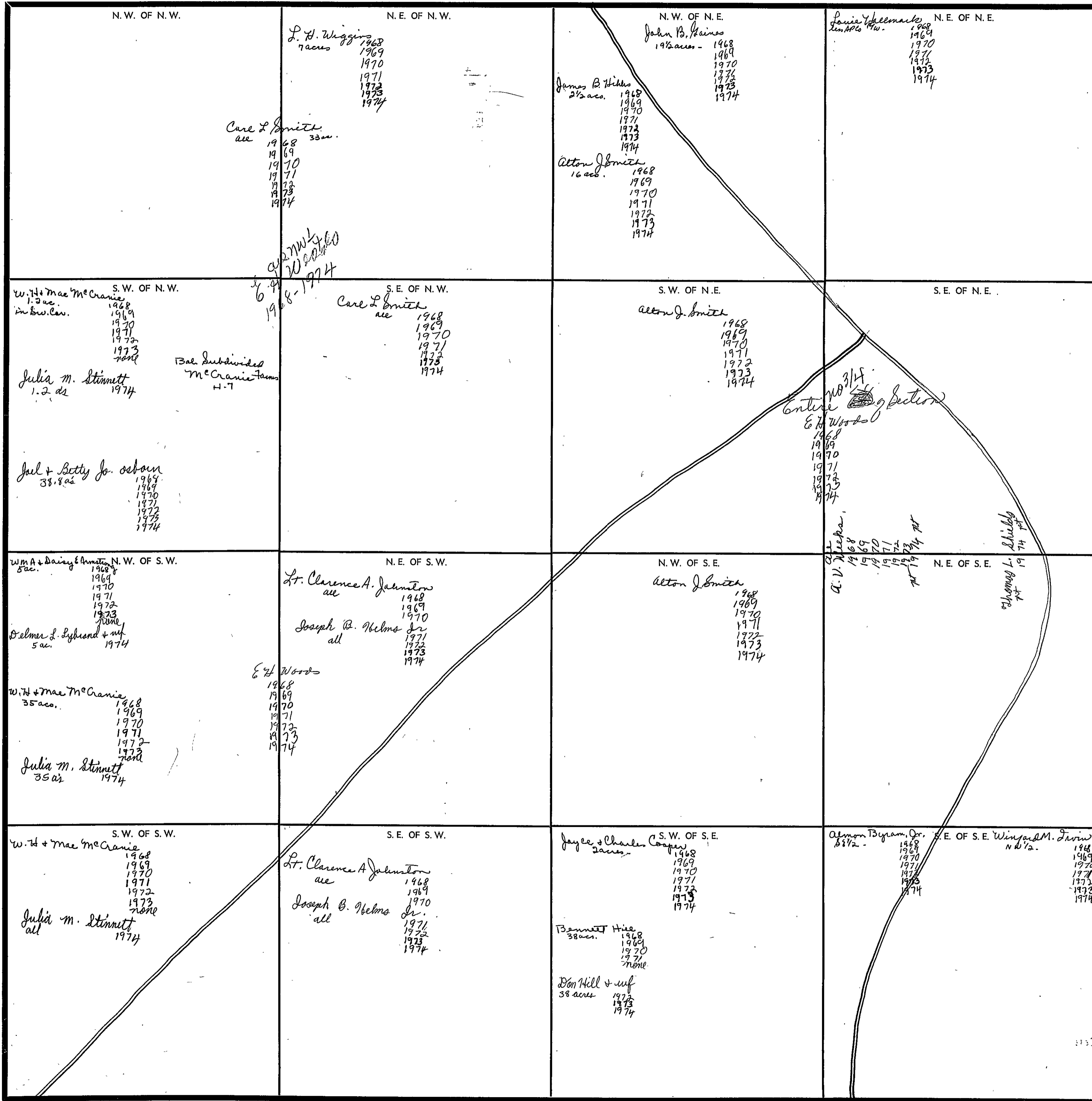


SECTION 26

TOWNSHIP 10

RANGE 5

FORM 1-S.T.C.—REVISED 8-20-68, BIRMINGHAM



Scale—1 inch—300 Ft.

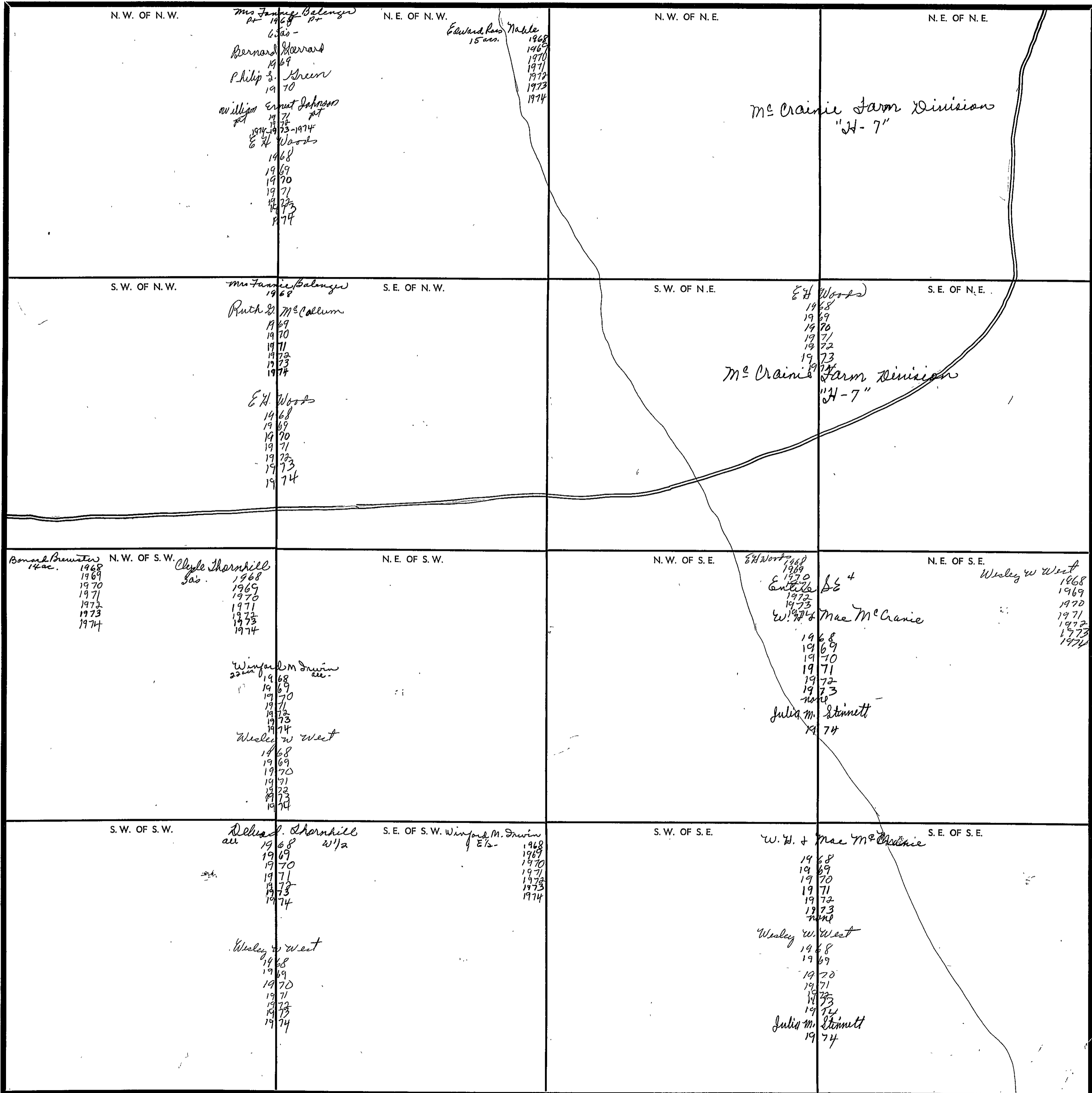
COUNTY

SECTION 27

TOWNSHIP 10

RANGE 5

FORM 1-S.T.C.—COBERT & SON, BIRMINGHAM



Scale—1 inch=300 Ft.

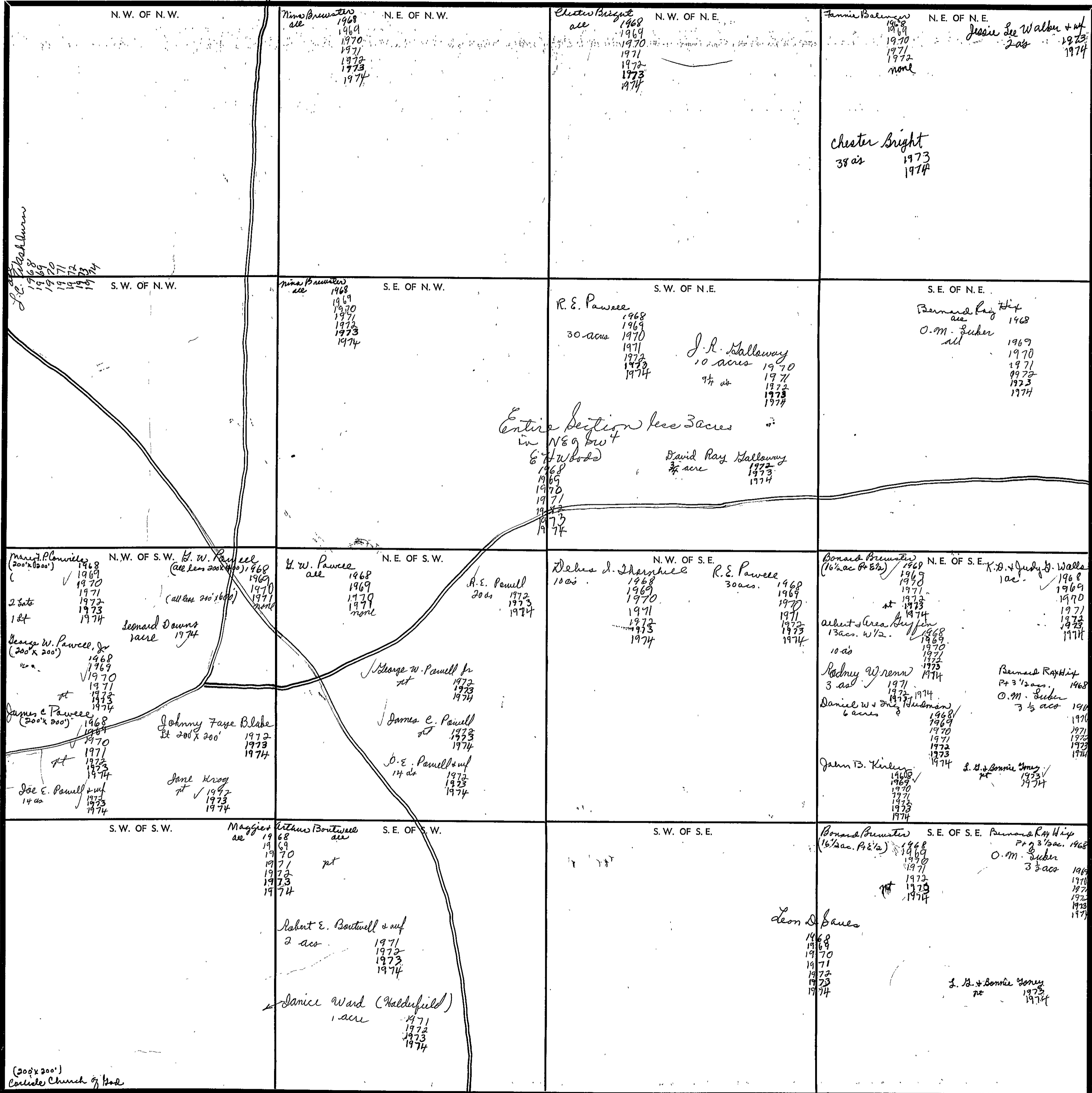
COUNTY \_\_\_\_\_

SECTION 28

TOWNSHIP 10

RANGE 5

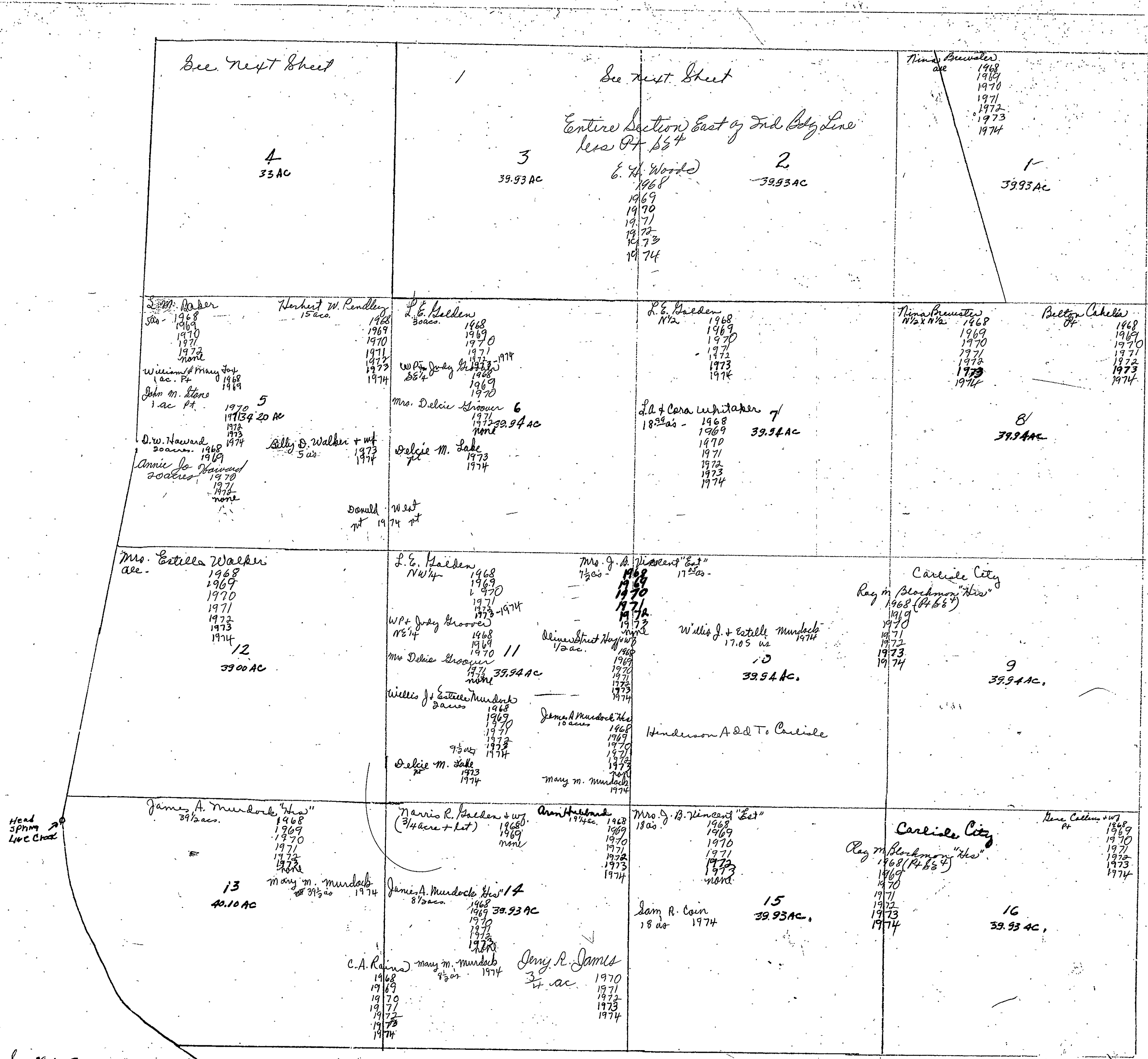
FORM 1-S.T.C. - 1968



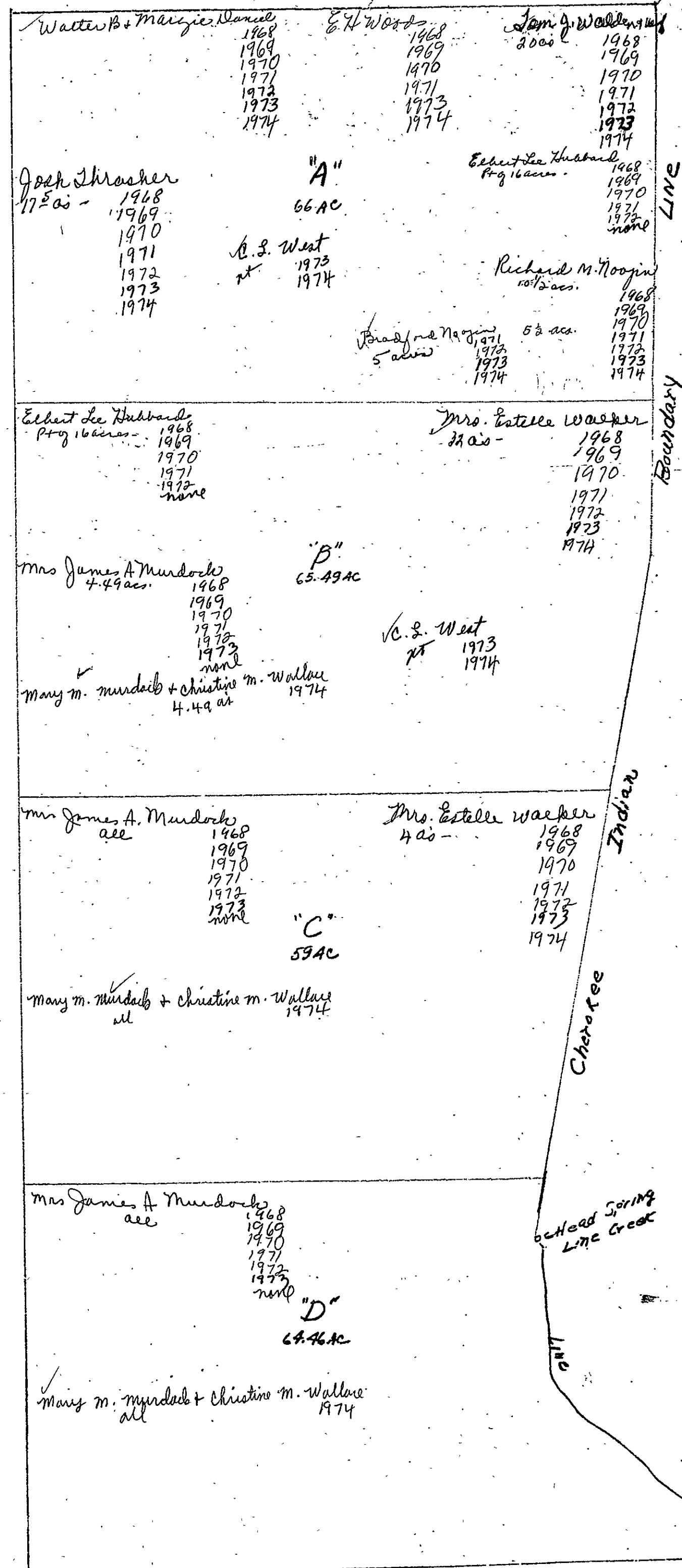
Scale - 1 inch = 300 Ft.

COUNTY

Section 29 Township 10 Range 5



Section 29 Township 10 Range 5



Sec 29, T-10 S, R 5E

Form 1-S.T.C.

<p>Melrasa K. Kuehn &amp; W. Matie 5 acs. 1968 1970 1971 1972 1973 1974</p> <p>D.W. Howard 30 acs. 1968 1969</p> <p>Annie Jo Howard 30 acs. 1970 1971 1972-1974 pt</p> <p>Rasche Vernon Oliver 2 ac 1968 1969 1970 1971 1972 1973 1974</p> <p>Arthur P. Dennis 1 ac 1968 1969 1970 1971 1972 1973 1974</p>	<p>James S. Stanfield &amp; wife 1/2 ac. 1968</p> <p>Stephen Williams Jr. 1/2 ac. 1969 1970 1971 1972 1973 1974</p> <p>Donald West pt 1974</p> <p>4 33 acres</p>	<p>O.R. Bryant 1 ac 1968 1969 1970 1971 1972 1973 none</p> <p>A.B. Chanice 6 acs. 1968 1969 1970 1971 1972 none</p> <p>Charles E. Costner 5 acs. 1968 1969 1970 1971 1972 1973-1974</p> <p>Russell Knott 1 1/2 acs. 1968 1969 1970 1971 1972 1973 1974</p> <p>D.W. Howard 30 acs. 1968 1969</p> <p>Annie Jo Howard 30 ac 1970 1971 1972 1973 1974 pt</p> <p>Dale Kittle 1 1/4 acs. 1968 1969 1970 1971 1972 1973 1974</p> <p>Egmont Powell 2 acs. 1968 1969 1970 1971 1972 1973 1974</p>	<p>J.B. Williams 3 3/4 acs. 1968 1969 1970 86' none</p> <p>Raymond Stanfield 4 acs. 1968 1969 1970 1971 1972 1973 1974</p> <p>Simon W. Williams 13 acs. 1968 1969 1970 1971 1972-1974</p> <p>Junior Slaten 2 acs. 1968 1969 1970 1971 1972 1973-1974</p> <p>39.93 acres</p> <p>Bobby M. Brinko Strip 1971 1972 1973 none</p> <p>Leebut Lee Hubbard Strip 1974</p> <p>Steep Bryant 1 ac 1974</p> <p>Donald West pt 1974</p> <p>Billy F. Martin &amp; wife 6 ac 1973 1974</p>
		<p>Johnson O. Fields 21 ac. 1968 1969 1970 pt. 1971 1972 1973 1974</p> <p>L.E. Galden 1968 1969 1970 1971 1972 1973 1974</p> <p>Dale Henderson 1 1/4 ac 1968 1969 1970 1971 1972 1973 1974</p> <p>James Halman 1 ac 1968 1969</p> <p>Charles Bunch 1 ac 1970 1971 1972 1973 1974</p> <p>J.B. + Vertunde Lee 1/2 ac 1968 1969 1970 1971 1972 1973 1974</p> <p>Mrs. Delia Mims pt N/3. 4 1/2 acs. 1968 State Hwy. none</p> <p>J.W. Muddoch 1/2 ac. 1968 1969 1970 1971 1972-1973-1974</p>	<p>A.P. Stevens 1 1/2 acs. 1968 1969 1970 1971 1972 1973 1974</p> <p>Jerry Watson pt 1971 1972 1973 1974</p> <p>2 39.93 acres</p>

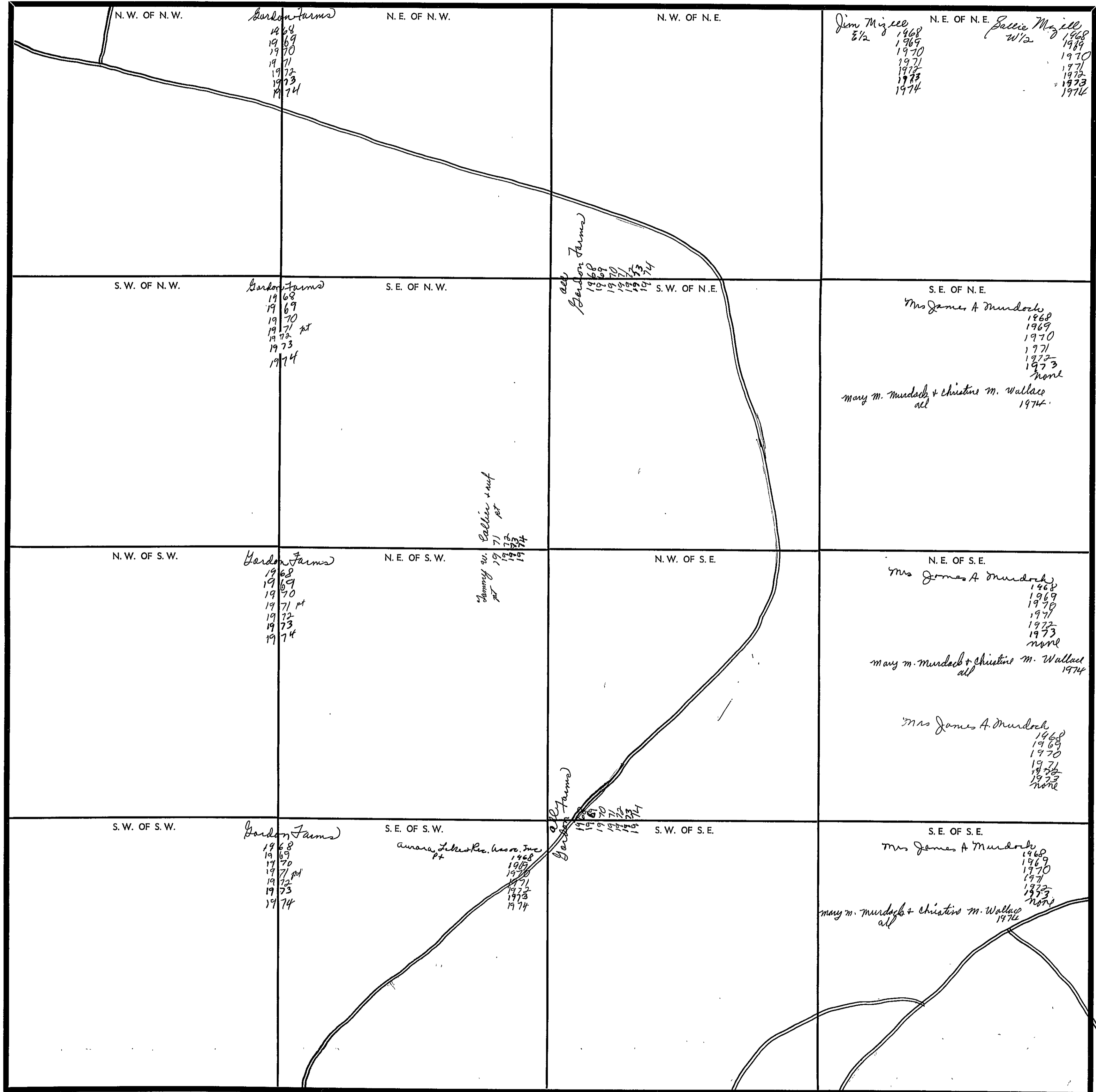
Scale-1 inch = 300.00 Ft.

SECTION 30

TOWNSHIP 10

RANGE 5

FORM 1-S.T.C.—ROBERTS & SON, BIRMINGHAM



Scale—1 inch—300 Ft.

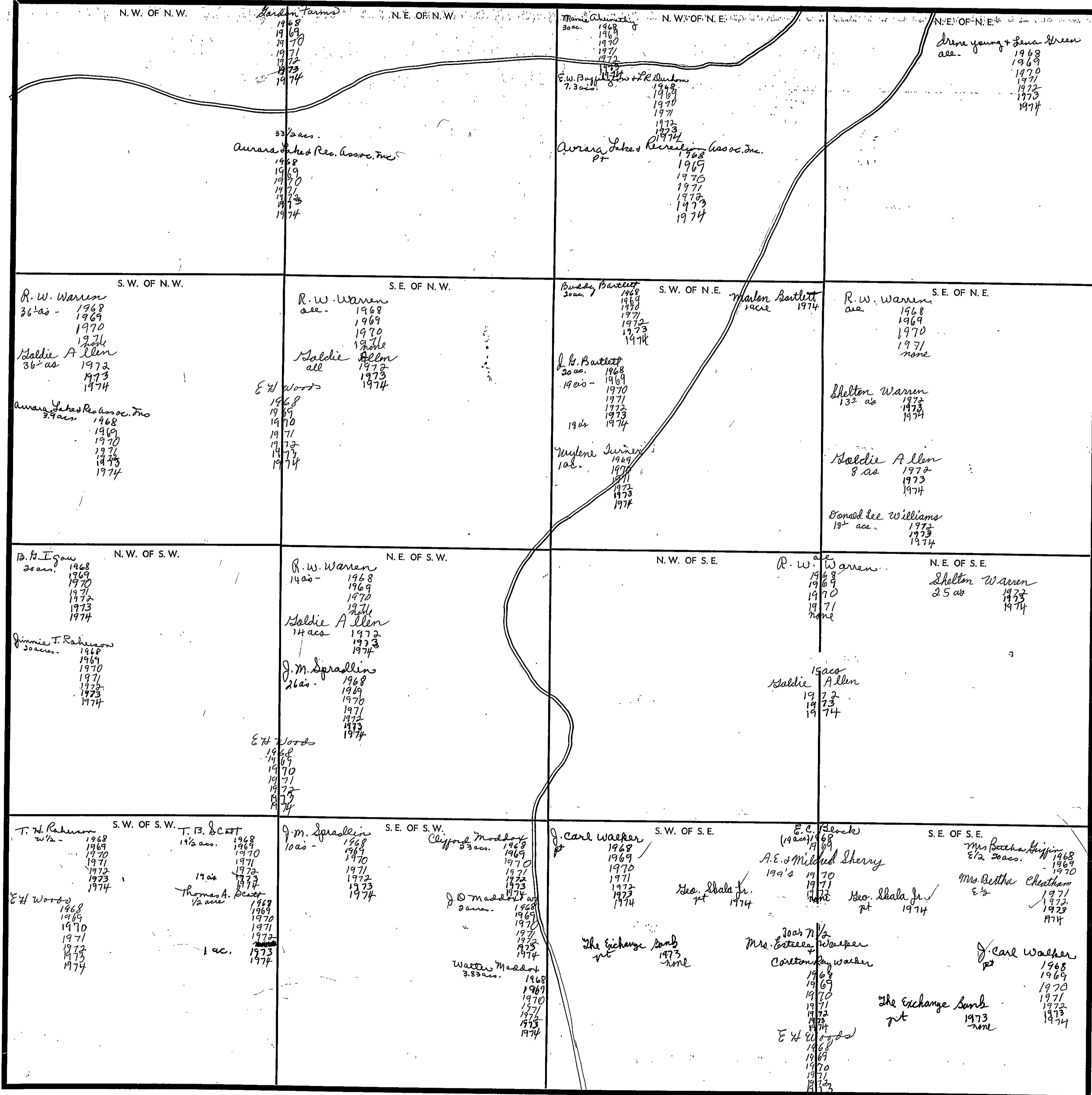
COUNTY \_\_\_\_\_

SECTION 31

TOWNSHIP 10

RANGE 5

FORM 1-S.T.C. - ROBERTS & SON, BIRMINGHAM

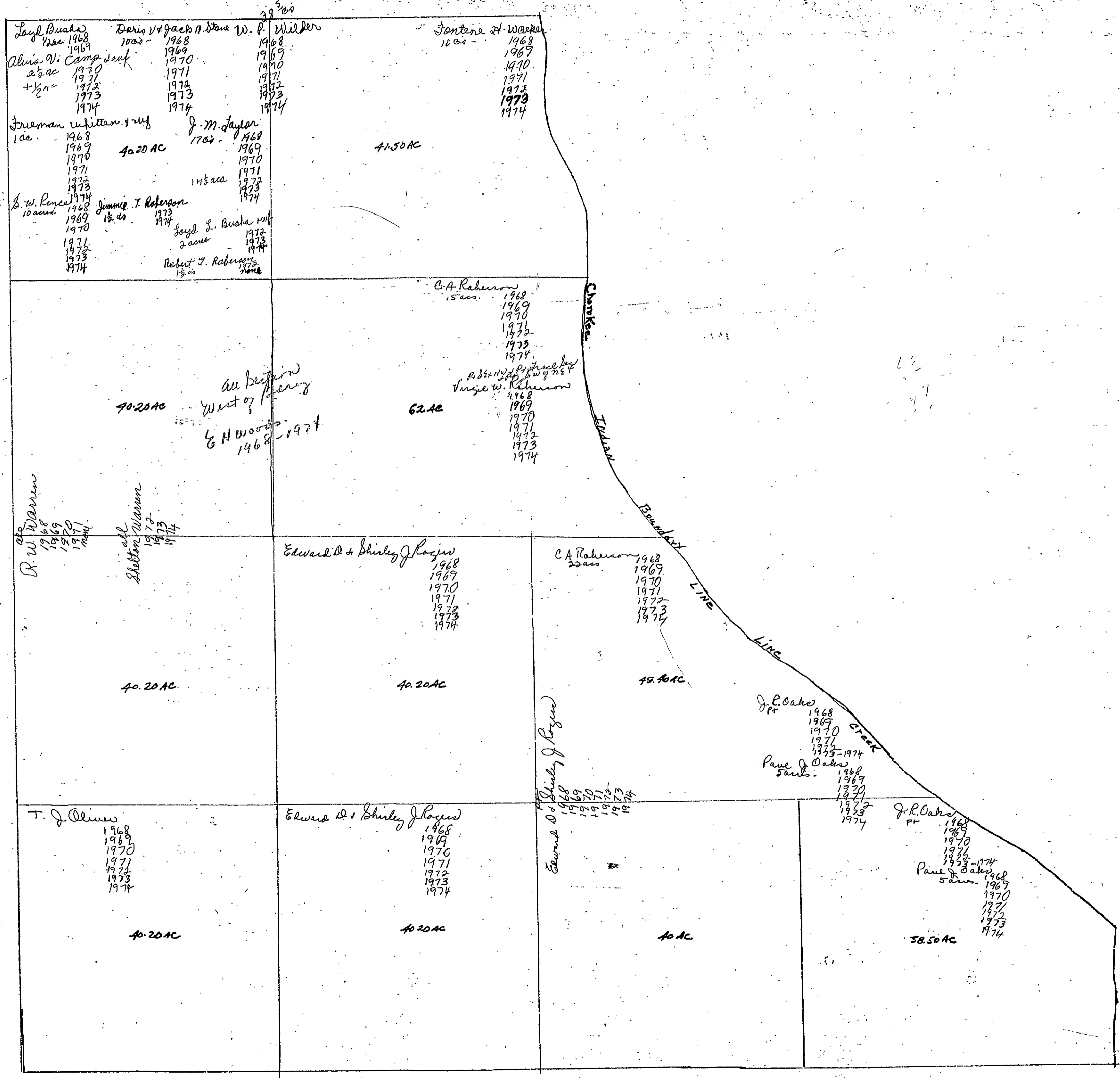


Scale—1 Inch—300 Ft.

COUNTY

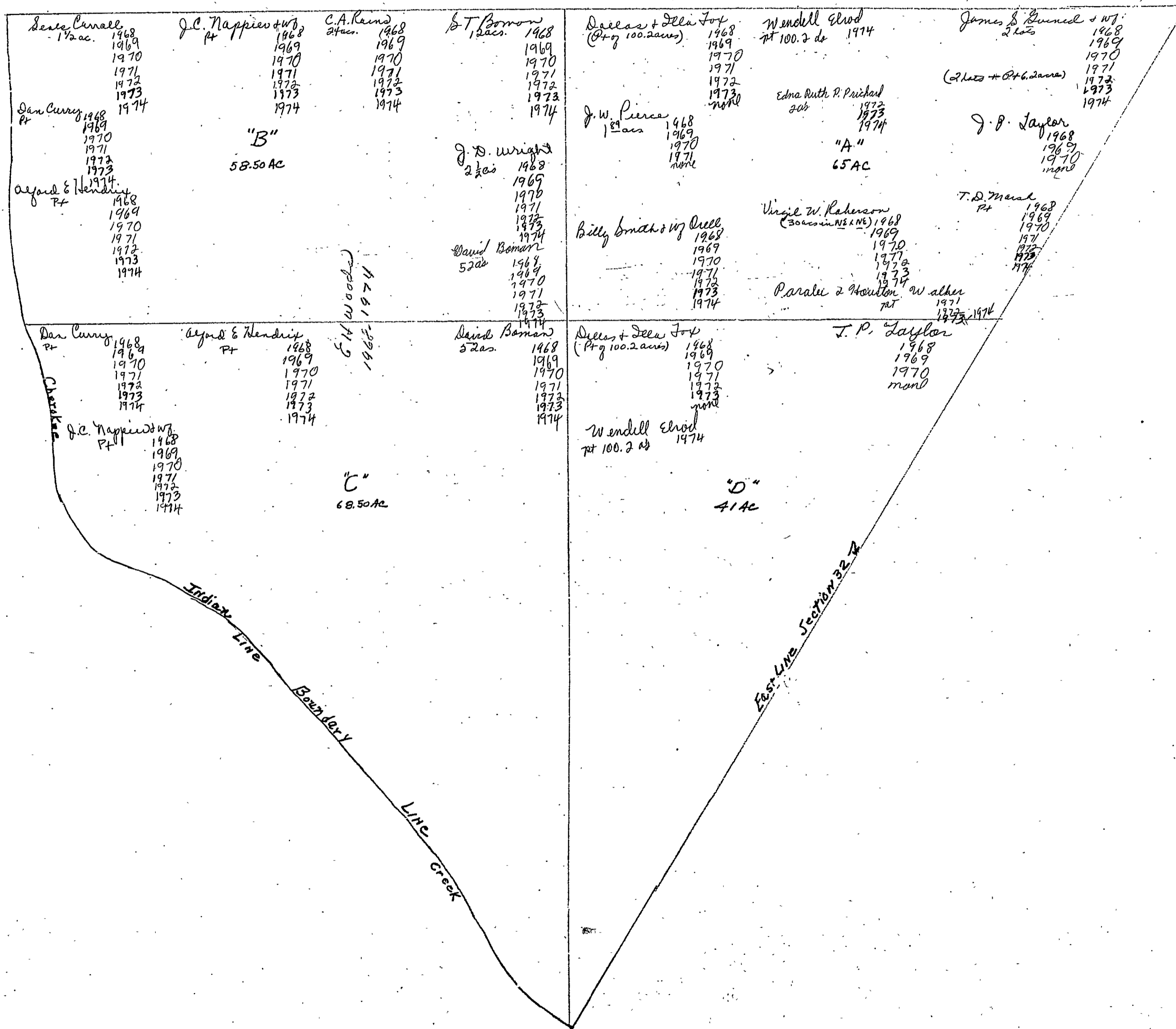


Section 32 Township 10 Range 5

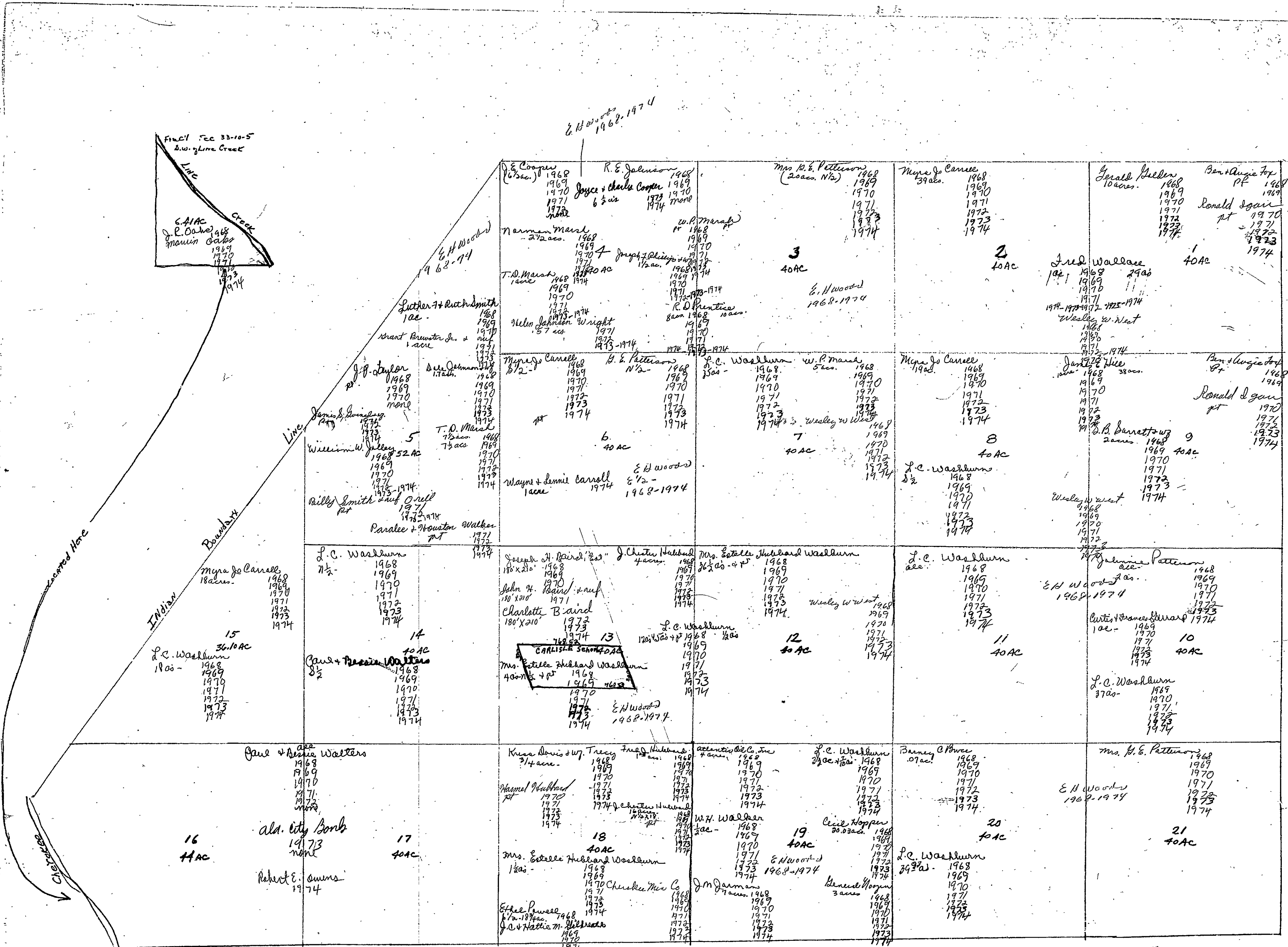


38.5  
10  
17.5  
10  
10  
87.0

Section 32 Township 10 Range 5



Section 22 Township 10 Range 5

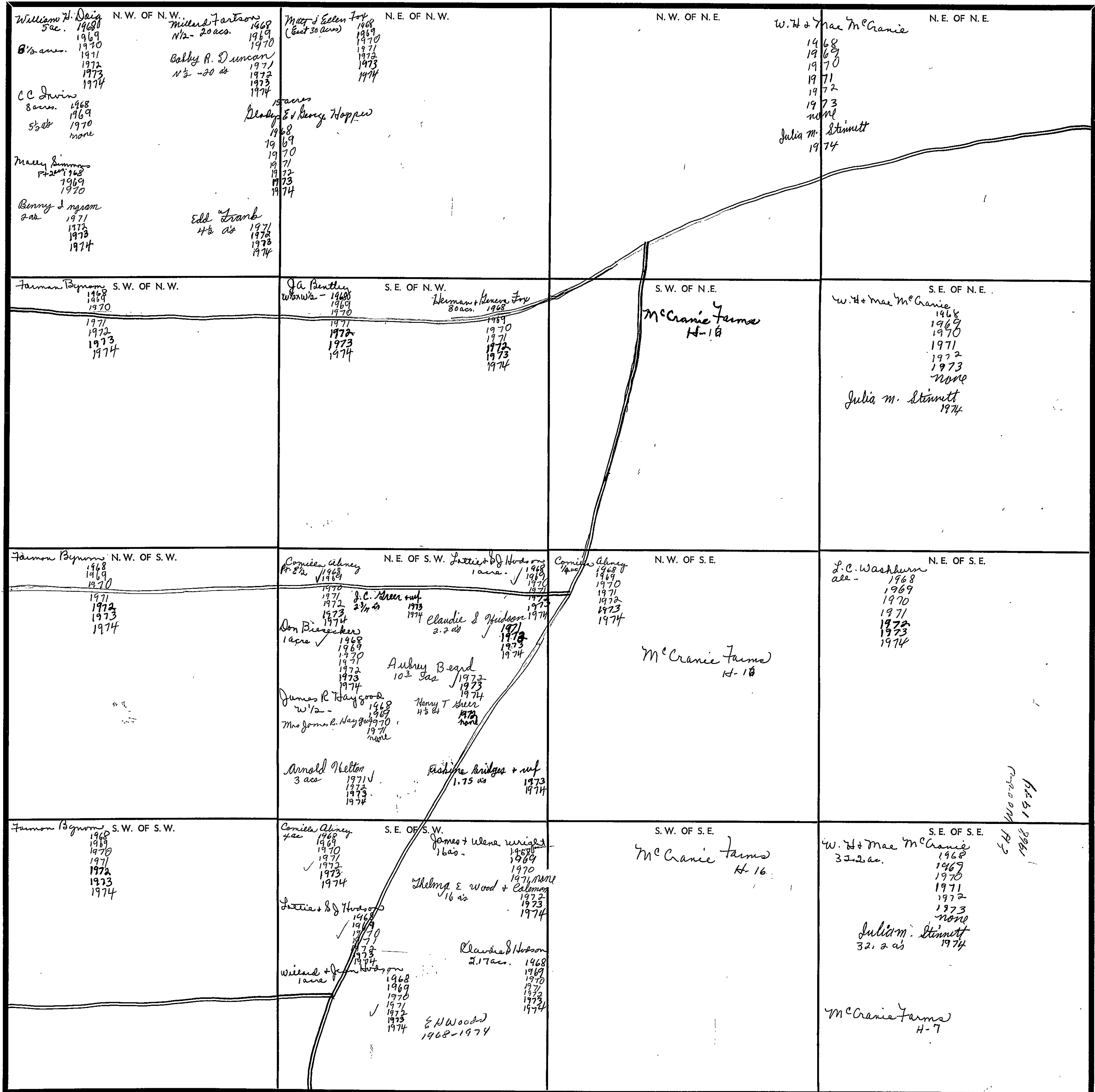


SECTION 34

TOWNSHIP 10

RANGE 5

FORM 1-S.T.C. - JOHNSON & SON, MINNEAPOLIS



Scale—1 Inch—300 Ft.

COUNTY \_\_\_\_\_

SECTION

35

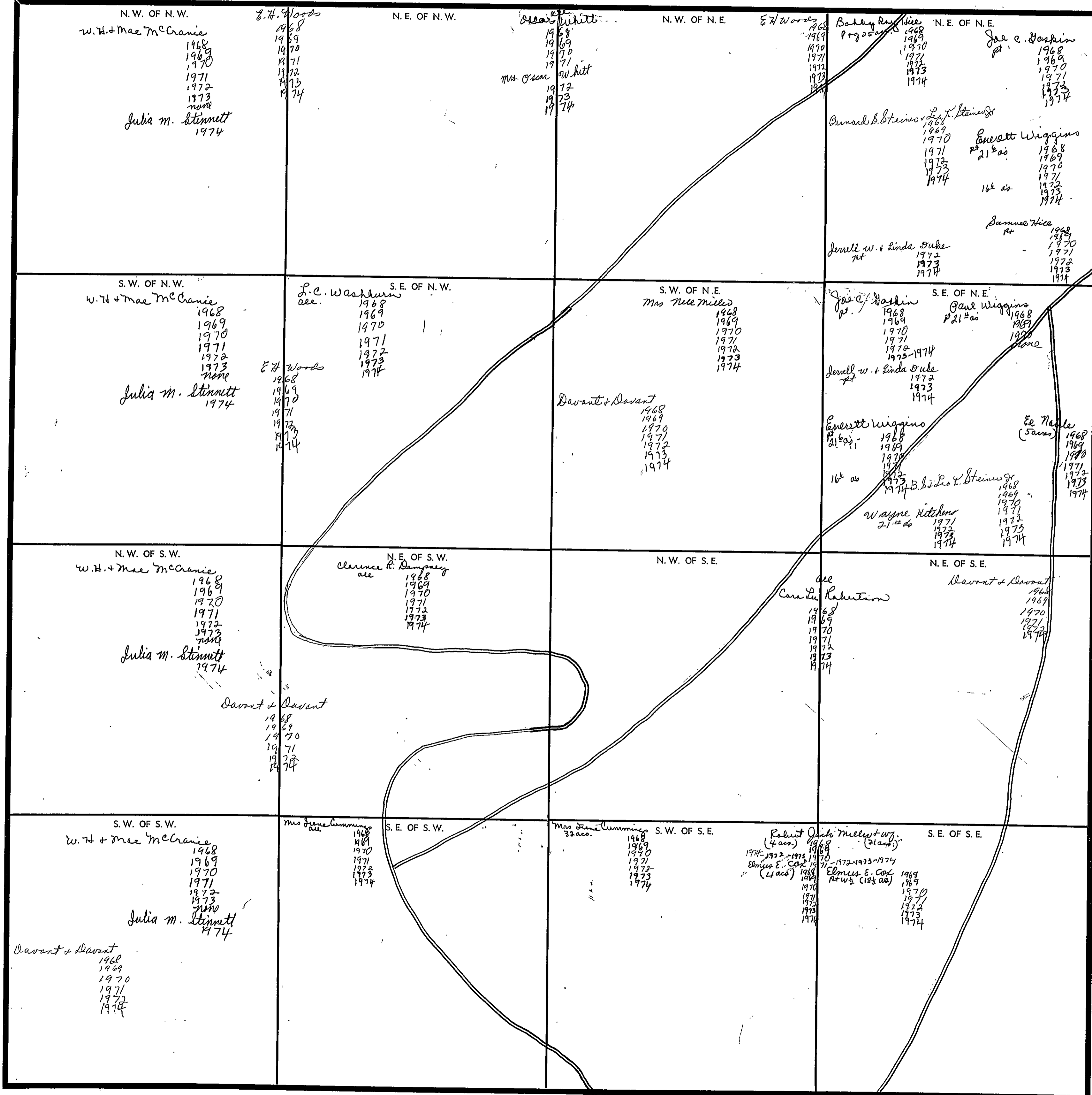
TOWNSHIP

10

RANGE

5

FORM 1-B.T.C.—ROBERTS & SON, BIRMINGHAM



Scale—1 inch—300 Ft.

COUNTY

SECTION 36

TOWNSHIP 10

RANGE 5

FORM 1-S.T.C. - TORRETT & SON, BIRMINGHAM

<p>N. W. OF N. W.</p> <p>Joe C. Washin ac. - 1968 1969 1970 1971 1972-1974</p> <p>Bobby Kay Hise Frogas ac. 1968 1969 1970 1971 1972 1973 1974</p> <p>Bonnie Hise ac. 1968 1970 1971 1972 1973 1974</p>	<p>N. E. OF N. W.</p> <p>Junius Bennett 1968 1969 1970 1971 1972 1973 1974</p> <p>Alvin Hise 1968 1969 1970 1971 1972 1973 1974</p>	<p>N. W. OF N. E.</p> <p>Bernard &amp; Leo L. Steiner 1968 1969 1970 1971 1972 1973 1974</p>	<p>N. E. OF N. E.</p> <p>T. J. Ramey "Hrs" 1968 1969 1970 1971 1972 1973 1974</p>
<p>S. W. OF N. W.</p> <p>Joe C. Washin 34 ac. - 1968 1969 1970 1971 1972 1973 1974</p> <p>Paul Wiggins 21 ac. - 1968 1969 1970 1971 1972 1973 1974</p> <p>Ed Nable 5 ac. 1968 1969 1970 1971 1972 1973 1974</p>	<p>S. E. OF N. W.</p> <p>Joe C. Washin ac. - 1968 1969 1970 1971 1972 1973 1974</p> <p>Wayne Hitchens 2 ac. 1971 1972 1973 1974</p>	<p>S. W. OF N. E.</p> <p>Ed Nable 1968 1969 1970 1971 1972 1973 1974</p> <p>Bernard &amp; Leo L. Steiner 1968 1969 1970 1971 1972 1973 1974</p>	<p>S. E. OF N. E.</p> <p>Knox White "Hrs" 38 ac. - 1968 1969 1970 1971 1972 1973 1974</p> <p>Wayne &amp; Lennie Carroll 14 ac. - 1972 1973 1974</p> <p>Mid States Homes Inc 2 ac. - 1970 1971 1972 1973 1974</p> <p>Jessie Dale Admitt w/wf 2 ac. 1971 1972 1973 1974</p> <p>Bobby Lee Chumley w/wf 2 ac. 1971 1972 1973 1974</p> <p>Rayburn Jones 5 ac. - 1973 1974</p> <p>Douglas Williams ac. 1973 1974</p>
<p>N. W. OF S. W.</p> <p>Bernard &amp; Leo L. Steiner 1968 1969 1970 1971 1972 1973 1974</p>	<p>N. E. OF S. W.</p> <p>Ed Nable 37 1/2 ac. 1968 1969 1970 1971 1972 1973 1974</p> <p>Lolie C. Nable s/w 2 1/2 ac. 1968 1969 1970 1971 1972 1973 1974</p>	<p>N. W. OF S. E.</p> <p>Ed Nable 37 ac. 1968 1969 1970 1971 1972 1973 1974</p>	<p>N. E. OF S. E.</p> <p>Edmer Johnson 3 ac. 1968 1969 1970 1971 1972 1973 1974</p>
<p>S. W. OF S. W.</p> <p>Robert Jack Miller w/wf 1968 1969 1970 1971 1972 1973 1974</p>	<p>S. E. OF S. W.</p>	<p>S. W. OF S. E.</p> <p>A. A. Nable "Hrs" 1968 1969 1970 1971 1972 1973 1974</p>	<p>S. E. OF S. E.</p> <p>B. P. &amp; Ralph M. Clendon ac. 1968 1969 1970 1971 1972</p> <p>Ralph M. Clendon ac. 1973 1974</p>

Scale—1 inch—300 Ft.

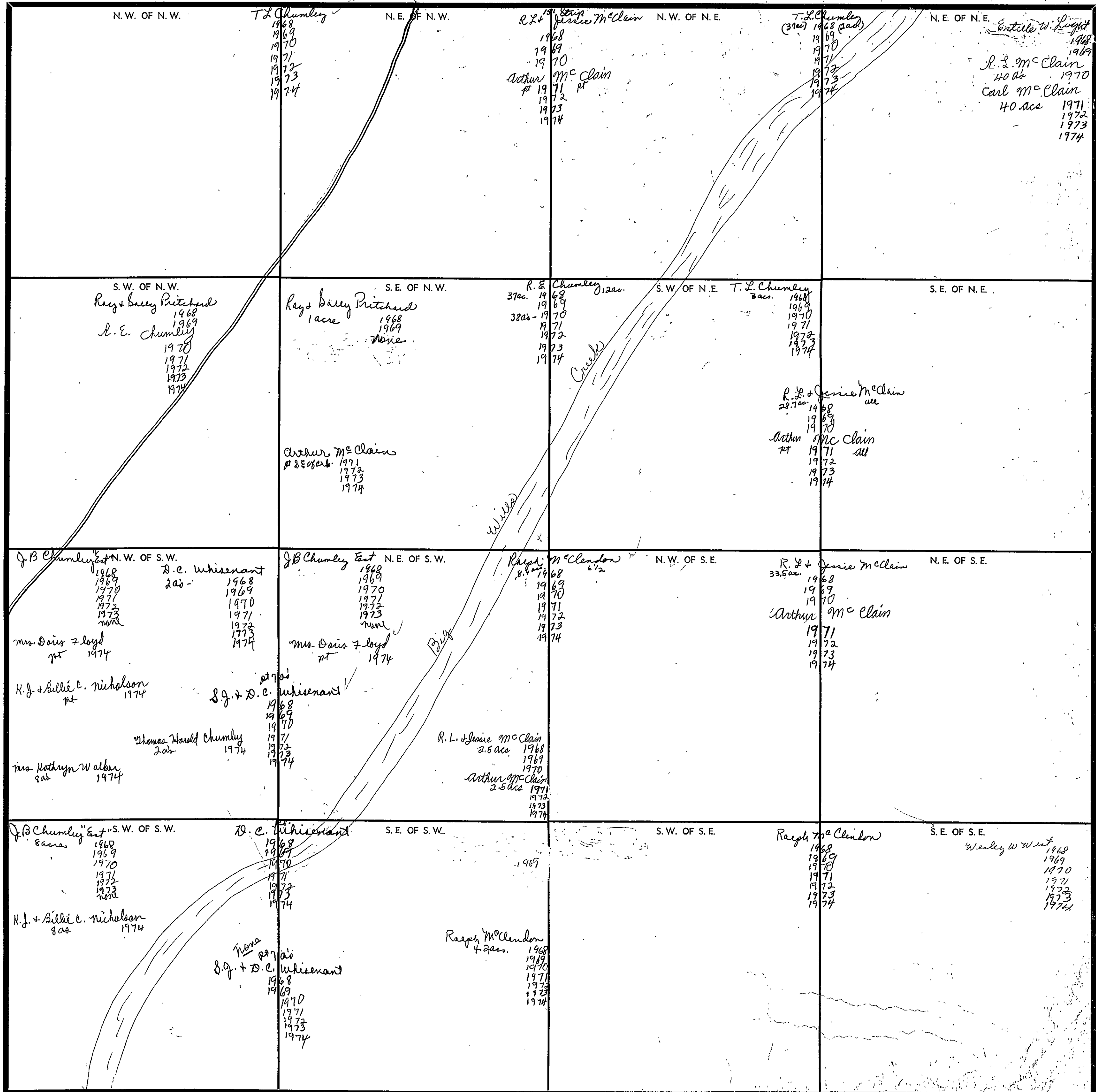
COUNTY

SECTION 1

TOWNSHIP 10

RANGE 6

FORM 1-S.T.C. - TORREY & SON, BIRMINGHAM



Scale—1 inch—300 Ft.

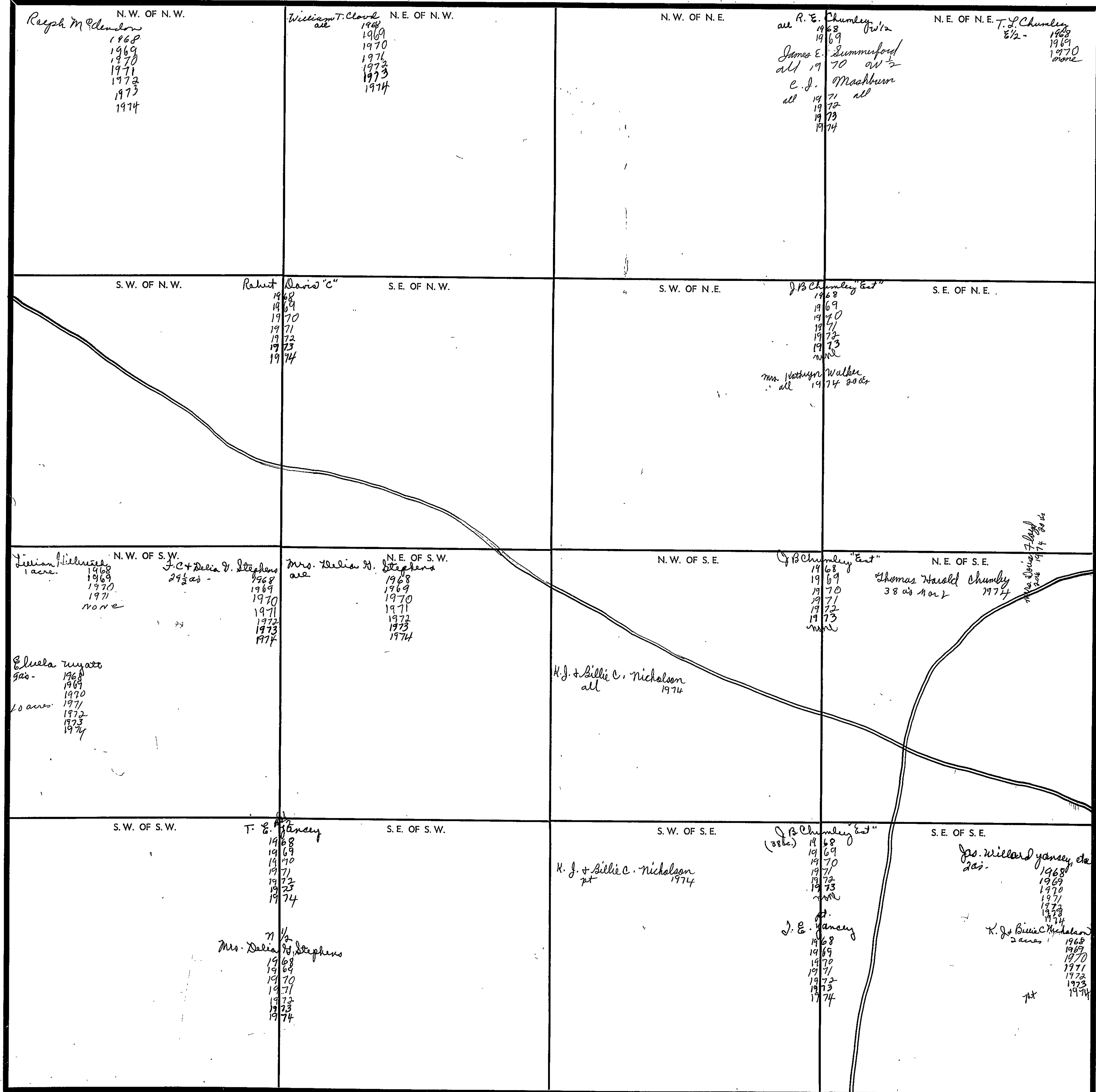
COUNTY \_\_\_\_\_

SECTION 2

TOWNSHIP 10

RANGE 6

FORM 1-S.T.C.—ROBERTS & SON, BIRMINGHAM



Scale—1 inch—300 Ft.

COUNTY \_\_\_\_\_



SECTION 3

TOWNSHIP 10

RANGE 6

FORM 1-S.T.C.—TOWNSHIP & ROR, MINNESOTA

<p>N. W. OF N. W.</p> <p>T. F. Hall &amp; wife 30 acs. 1968 1969 1970 1971 none</p> <p>H. K. Scott 30 acs. 1972 1973 1974</p> <p>all east 9 acs. Bernard J. Leo H. Stevens Jr. 1968 1969 1970 1971 1972 1973 1974</p>	<p>N. E. OF N. W.</p> <p>W. D. Burns 10 acs. 1968 all 1969 1970 1971 1972 1973</p> <p>Paul M. Endres 10 acs. 1974 all</p>	<p>N. W. OF N. E.</p> <p>W. D. Burns all 1968 1969 1970 1971 1972 1973 1974</p> <p>Paul M. Endres all 1974</p>	<p>N. E. OF N. E.</p> <p>L. B. Burns 10 acs. 1972 none</p> <p>Stoneally J. Whisman 1968 1969 1970 1971 1972 1973 1974 all</p>
<p>S. W. OF N. W.</p> <p>T. F. Hall &amp; wife 10 acs. 1968 1969 1970 1971 none</p> <p>H. K. Scott 1972 1973 1974</p>	<p>S. E. OF N. W.</p> <p>W. D. Burns all 1968 1969 1970 1971 1972 1973 none</p> <p>Paul M. Endres 10 acs. 1974</p> <p>Verner F. Bouse 30 acs. 1973 1974</p>	<p>S. W. OF N. E.</p> <p>Anna Maude G. Denny all 1968 1969 1970 1971 1972 1973 1974</p>	<p>S. E. OF N. E.</p> <p>Stoneally J. Whisman 1968 1969 1970 1971 1972 1973 1974</p> <p>Jessie L. Turner 6 acs. 1973 1974</p> <p>L. B. Burns 10 acs. 1972 none</p>
<p>N. W. OF S. W.</p> <p>T. F. Hall &amp; wife 3 acs. 1968 1969 1970 1971 none</p> <p>H. K. Scott 1972 1973 1974</p>	<p>N. E. OF S. W.</p> <p>Nathumberland Corp 1468 1969 1970</p> <p>Wissasee Land Co. 1971 1972 1973 1974</p>	<p>N. W. OF S. E.</p> <p>Anna Maude G. Denny all 1968 1969 1970 1971 1972 1973 1974</p>	<p>N. E. OF S. E.</p> <p>Mrs. Delia D. Stephens all 1968 1969 1970 1971 1972 1973 1974</p> <p>Wesley W. West 1968 1969 1970 1971 1972 1973 1974</p>
<p>S. W. OF S. W.</p> <p>Selton Stanford 10 acs. 1968 1969 1970 1971 1972 1973 1974</p> <p>T. F. Hall &amp; wife 3.14 acs. 1968 1969 1970 1971 1972 1973 1974</p> <p>Clyde Moon 1971 1972 1973 1974</p> <p>H. K. Scott 3.14 acs. 1972 1973 1974</p>	<p>S. E. OF S. W.</p> <p>R. L. &amp; Jessie McClain 1968 1969 1970 1971 1972 1973 1974</p> <p>Arthur McClain 1971 1972 1973 1974</p>	<p>S. W. OF S. E.</p> <p>Anna Maude G. Denny all 1968 1969 1970 1971 1972 1973 1974</p>	<p>S. E. OF S. E.</p> <p>J. C. &amp; Delia D. Stephens all 1968 1969 1970 1971 1972 1973 1974</p> <p>Wesley W. West 1968 1969 1970 1971 1972 1973 1974</p>

Scale—1 Inch—300 Ft.

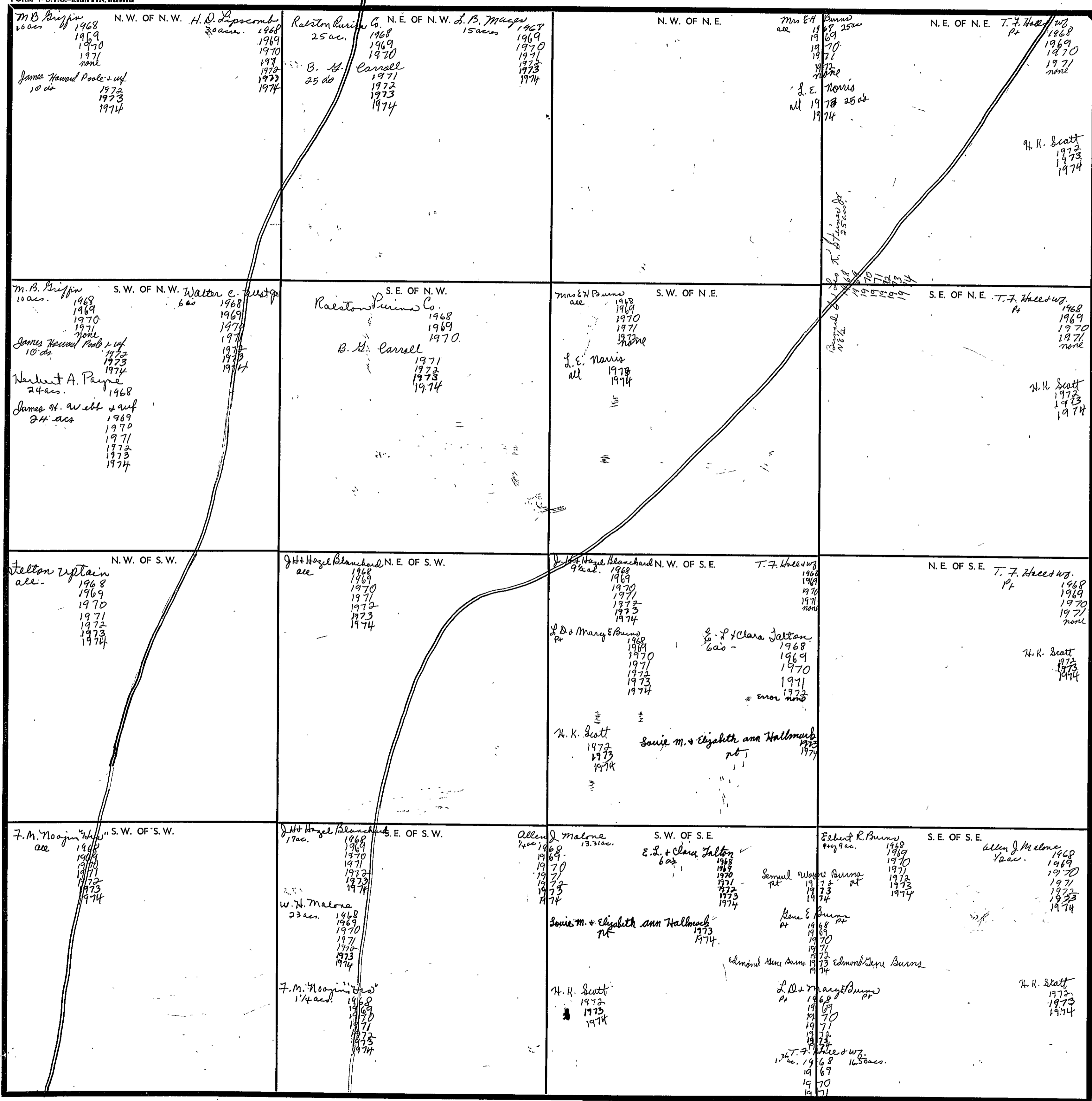
COUNTY \_\_\_\_\_

SECTION 4

TOWNSHIP 10

RANGE 6

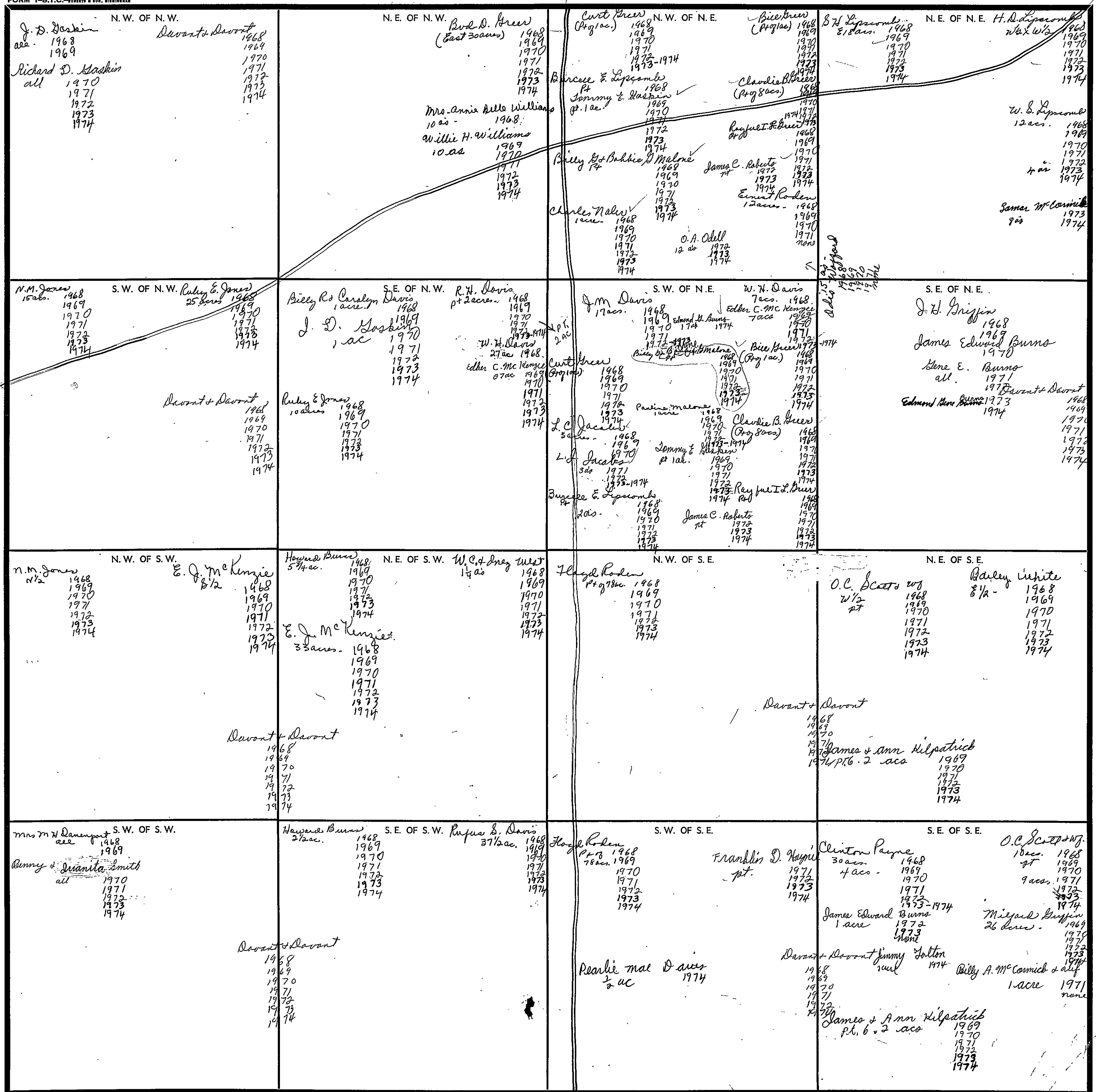
FORM 1-S.T.C. - ROBERT & SON, MINNEAPOLIS



Scale—1 inch=300 Ft.

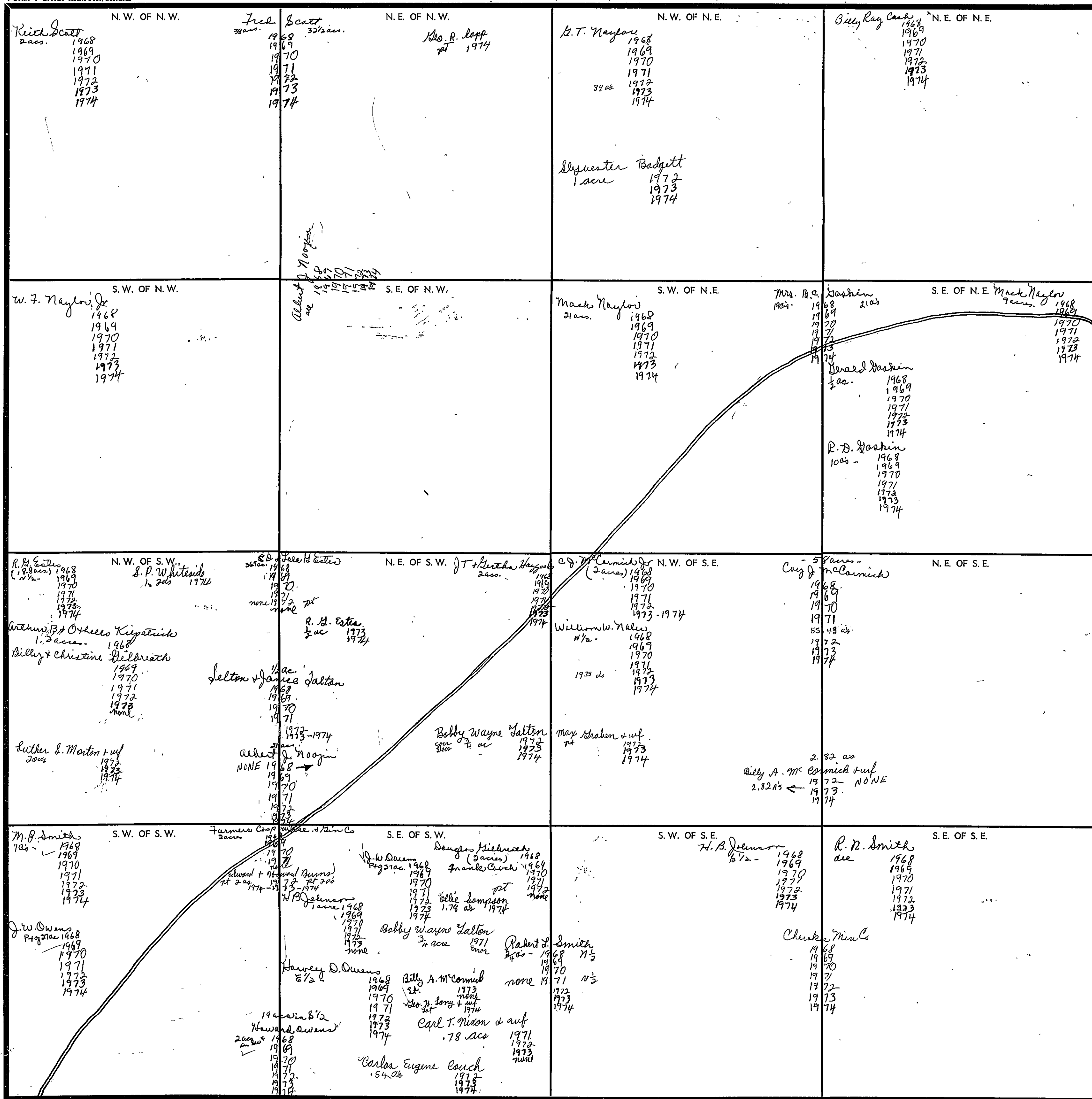
COUNTY

FORM 1-S.T.C.—ROBERT & SON, BIRMINGHAM



Scale—1 inch—300 Ft.

FORM 1-S.T.C.—ROBERTS & SON, BIRMINGHAM



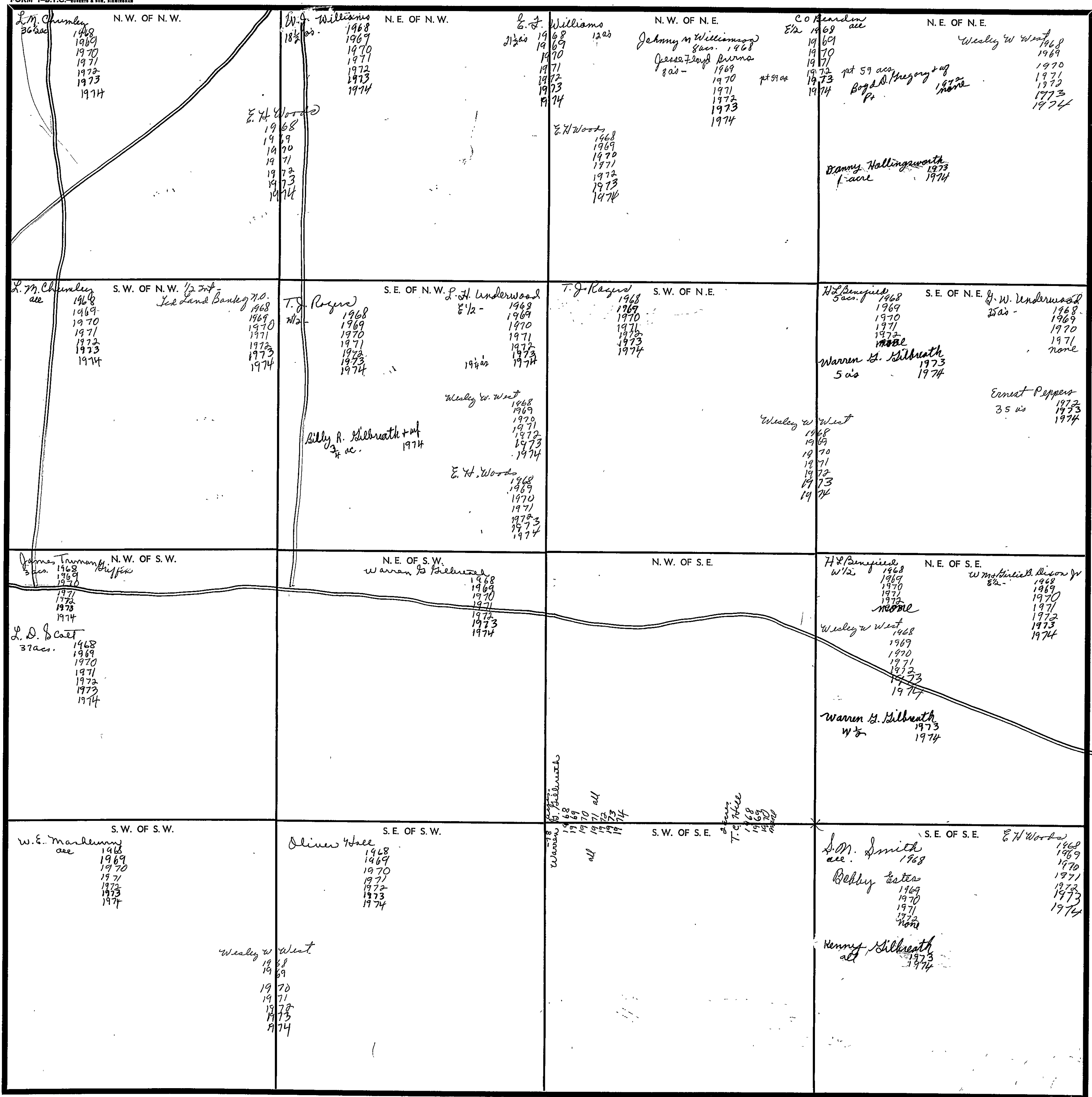
Scale—1 inch—300 Ft.

SECTION 7

TOWNSHIP 10

RANGE 6

FORM 1-S.T.C. - ROBERTS & SON, BIRMINGHAM



Scale—1 inch—300 Ft.

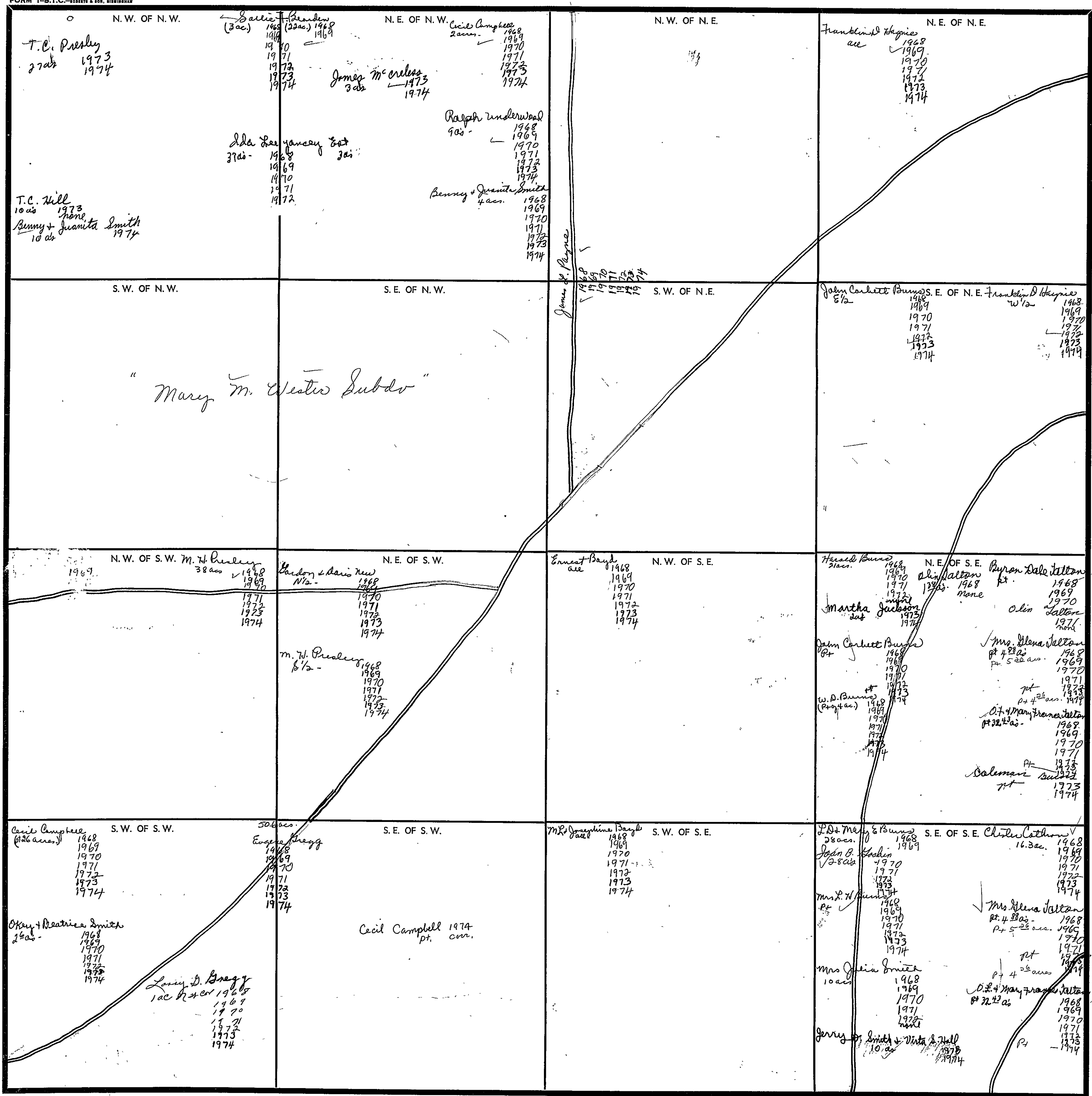
COUNTY

SECTION 8

TOWNSHIP 10

RANGE 6

FORM 1-S.T.C.—ROBERTS & SON, MINNEAPOLIS



Scale—1 inch—300 Ft.

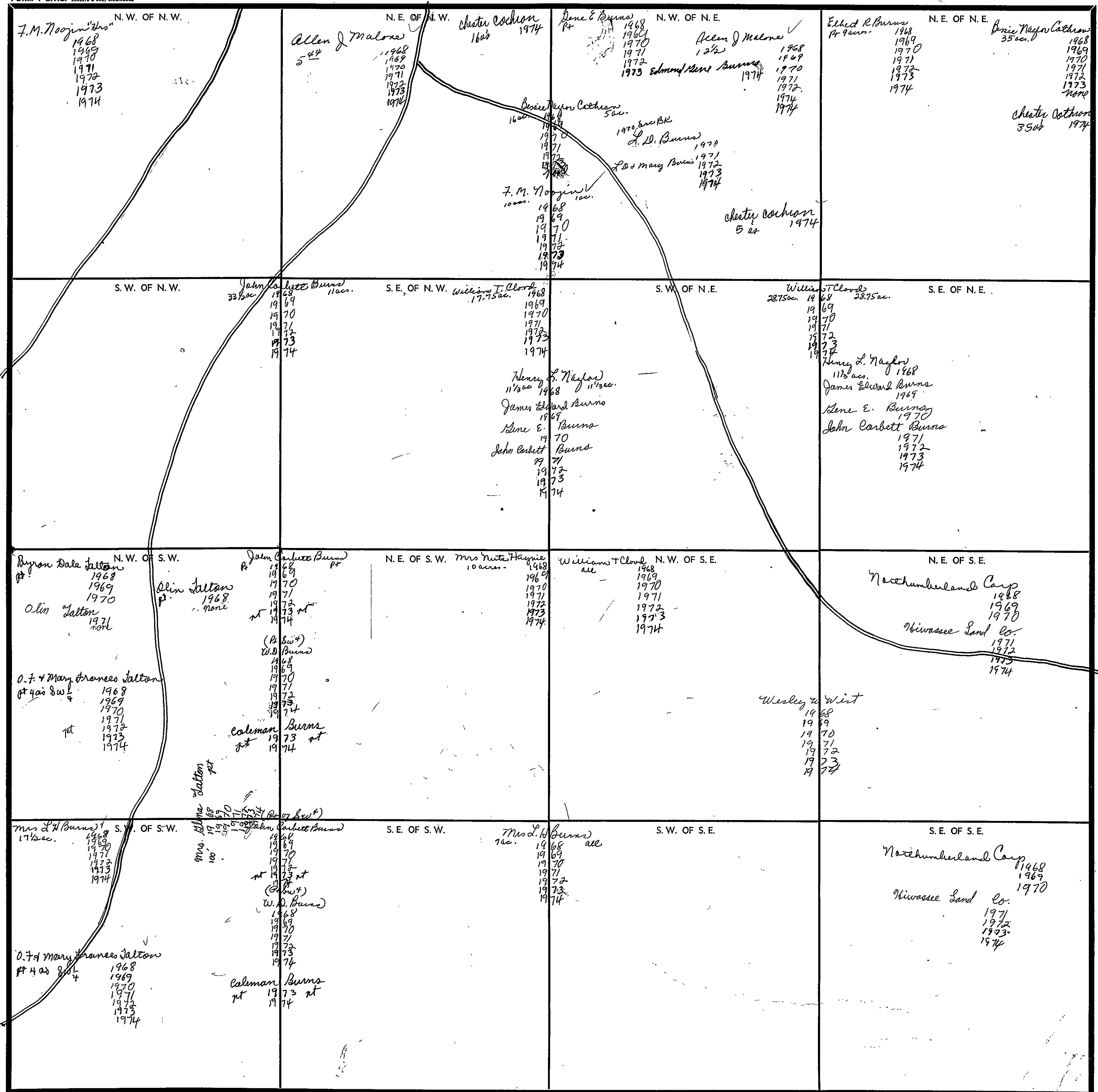
COUNTY

SECTION 9

TOWNSHIP 10

RANGE 6

FORM 1-8.T.C. - ROBERTS & SON, MINNEAPOLIS



Scale—1 inch—300 Ft.

COUNTY

FORM 1-S.T.C.—ROBERTS & SON, BIRMINGHAM

<p>N. W. OF N. W.</p> <p>J. Richard Carr (13.9 acs) 1968 1969 1970 31 acs 1971 none 1973</p> <p>Selton Stanford 17 1/2 acs + pt. 1968 1969 1970 none</p> <p>Elyde Mason 1971 pt 1972 1973 1974</p>	<p>N. E. OF N. W.</p> <p>Lavie Harrison (5.2 acs) 1968 1969 1970 none 1971</p> <p>June Prince 22 acs 1968 1969</p> <p>Sola Mae Prince 22 acs 1970 1971 1972 1973 none 1974</p> <p>George W. Ward 15 acs 1968 1969 1970 1971 none</p> <p>Elizabeth R. Carr 15 1/2 acs 1972 37.5 acs 1973 1974</p>	<p>N. W. OF N. E.</p>	<p>N. E. OF N. E.</p> <p>Revelah Yancey 7 1/2 acs 1968 1969 1970 1971 1972 1973 1974</p> <p>Mary Howard 7 1/2 acs 1968 1969 1970 1971 1972 1973 1974</p> <p>Bessie Stephens 25 acs 1968 1969 1970 1971 1972 1973 1974</p>
<p>S. W. OF N. W.</p> <p>John Carver Burns 31 acs 1968 1969 1970 1971 1972 1973 1974</p> <p>George W. Ward 8 1/2 acs 1968</p> <p>John Carver Burns 1969 1970</p> <p>J. Richard Carr 8 1/2 acs 1971 1972 1973 1974</p> <p>Elizabeth R. Carr 8 1/2 acs 1973 1974</p>	<p>S. E. OF N. W.</p> <p>Ralph &amp; B. P. McClendon all 1968 1969 1970 1971 1972 1973 1974</p>	<p>N. W. OF N. E.</p> <p>Selton Stanford 1968 1969 1970 1971 1972 1973 1974</p> <p>Elizabeth R. Carr 1972 1973 1974</p>	<p>S. E. OF N. E.</p> <p>Ralph McClendon 19.8 acs 1968 1969 1970 1971 1972 1973 1974</p> <p>Ralph &amp; B. P. McClendon 1968 1969 1970 1971 none</p> <p>H. K. Scott all 1972 1973 1974</p>
<p>N. W. OF S. W.</p> <p>Northumberland Corp. 1968 1969 1970</p> <p>Nivossae Land Co 1971 1972 1973 1974</p>	<p>N. E. OF S. W.</p> <p>Ralph &amp; B. P. McClendon all 1968 1969 1970 1971 1972 1973 1974</p>	<p>N. W. OF S. E.</p> <p>William T. Cloud 38.7 acs 1968 1969 1970 1971 1972 1973 1974</p> <p>Selton Stanford pt. 1968 1969 1970 1971 1972 1973 1974</p> <p>Elizabeth R. Carr 1972 1973 1974</p> <p>C. L. Graham 1968 1969 1970 1971 1972 1973 1974</p>	<p>N. E. OF S. E.</p> <p>Em Backsdale pt. 1968 1969 1970 1971 1972 1973 1974</p>
<p>S. W. OF S. W.</p> <p>Northumberland Corp. 1968 1969 1970</p> <p>Nivossae Land Co 1971 1972 1973 1974</p>	<p>S. E. OF S. W.</p> <p>E. V. Yancey all 1968 1969 1970 1971</p> <p>Ralph McClendon all 1972 1973 1974</p>	<p>S. W. OF S. E.</p> <p>William T. Cloud all 1968 1969 1970 1971 1972 1973 1974</p>	<p>S. E. OF S. E.</p> <p>Em Backsdale pt. 1968 1969 1970 1971 1972 1973 1974</p> <p>C. L. Graham 1968 1969 1970 1971 1972 1973 1974</p>

Scale—1 inch—300 Ft.

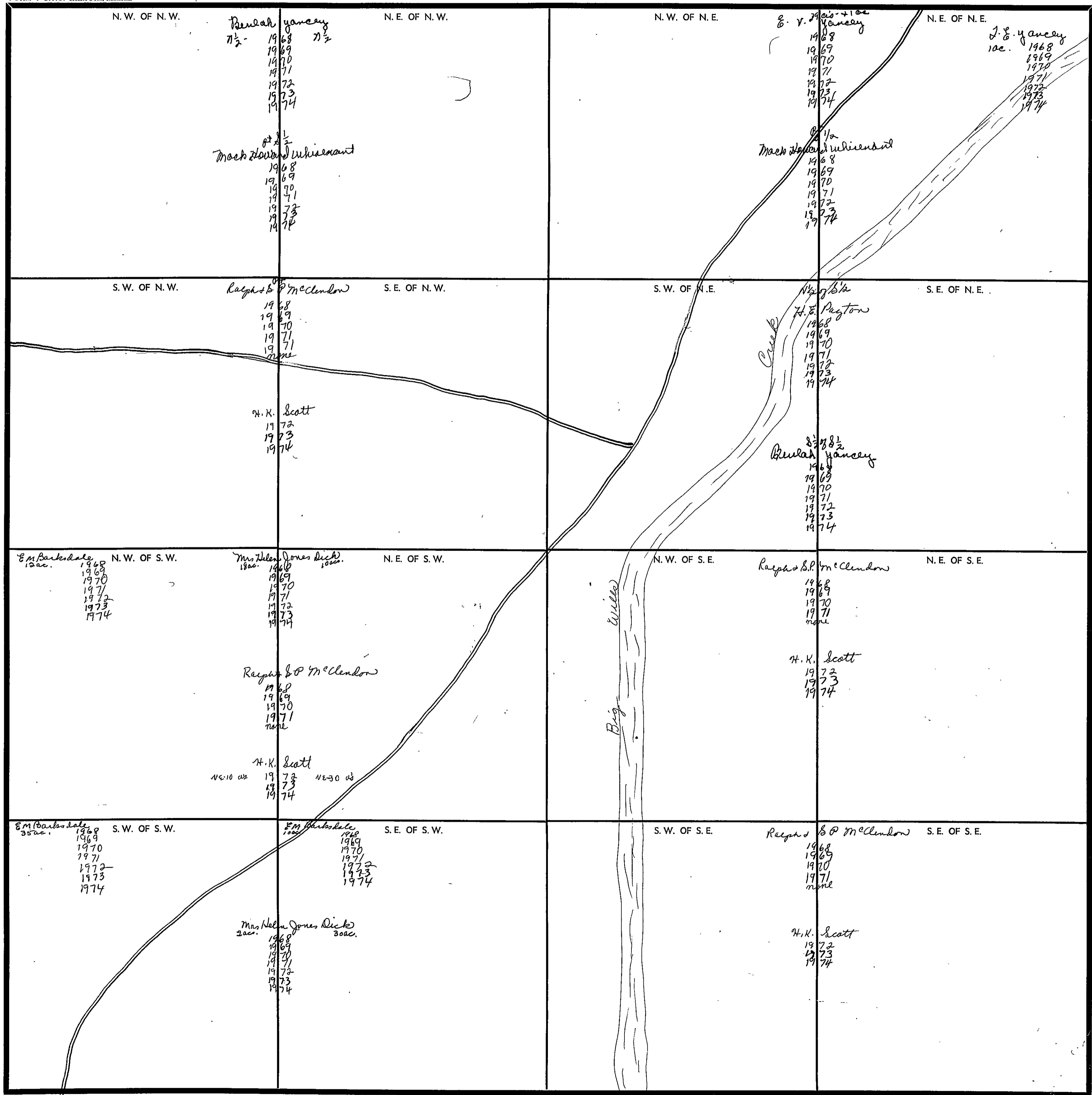


SECTION 11

TOWNSHIP 10

RANGE 6

FORM 1-8.T.C. - ROBERTS & SON, BIRMINGHAM



COUNTY \_\_\_\_\_

Scale—1 inch=300 Ft.

SECTION

12

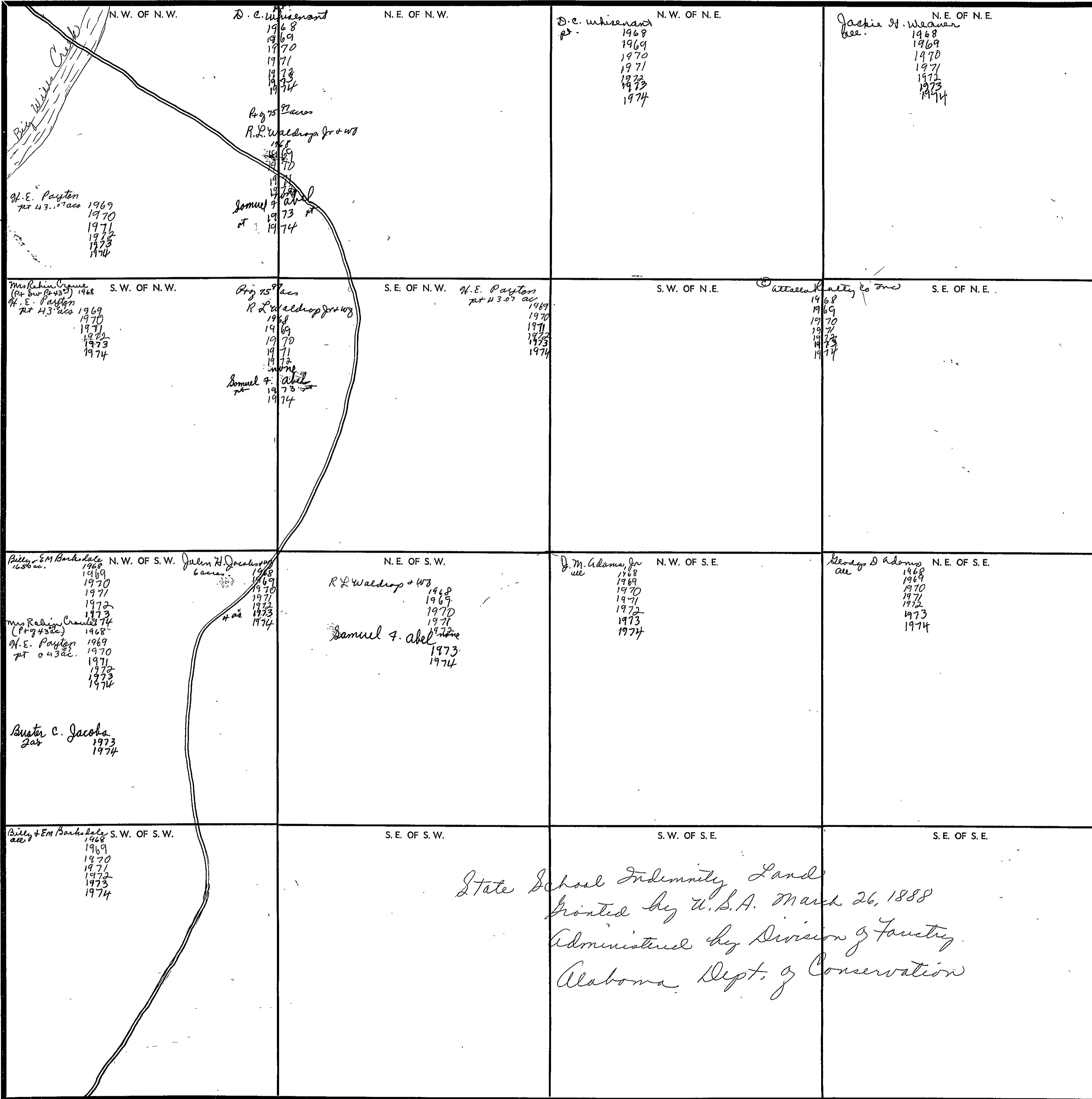
TOWNSHIP

10

RANGE

6

FORM 1-S.T.C.—ROBERTS & SON, BIRMINGHAM



State School Indemnity Land  
 Granted by U.S.A. March 26, 1888  
 Administered by Division of Forestry  
 Alabama Dept. of Conservation

Scale—1 inch—300 Ft.

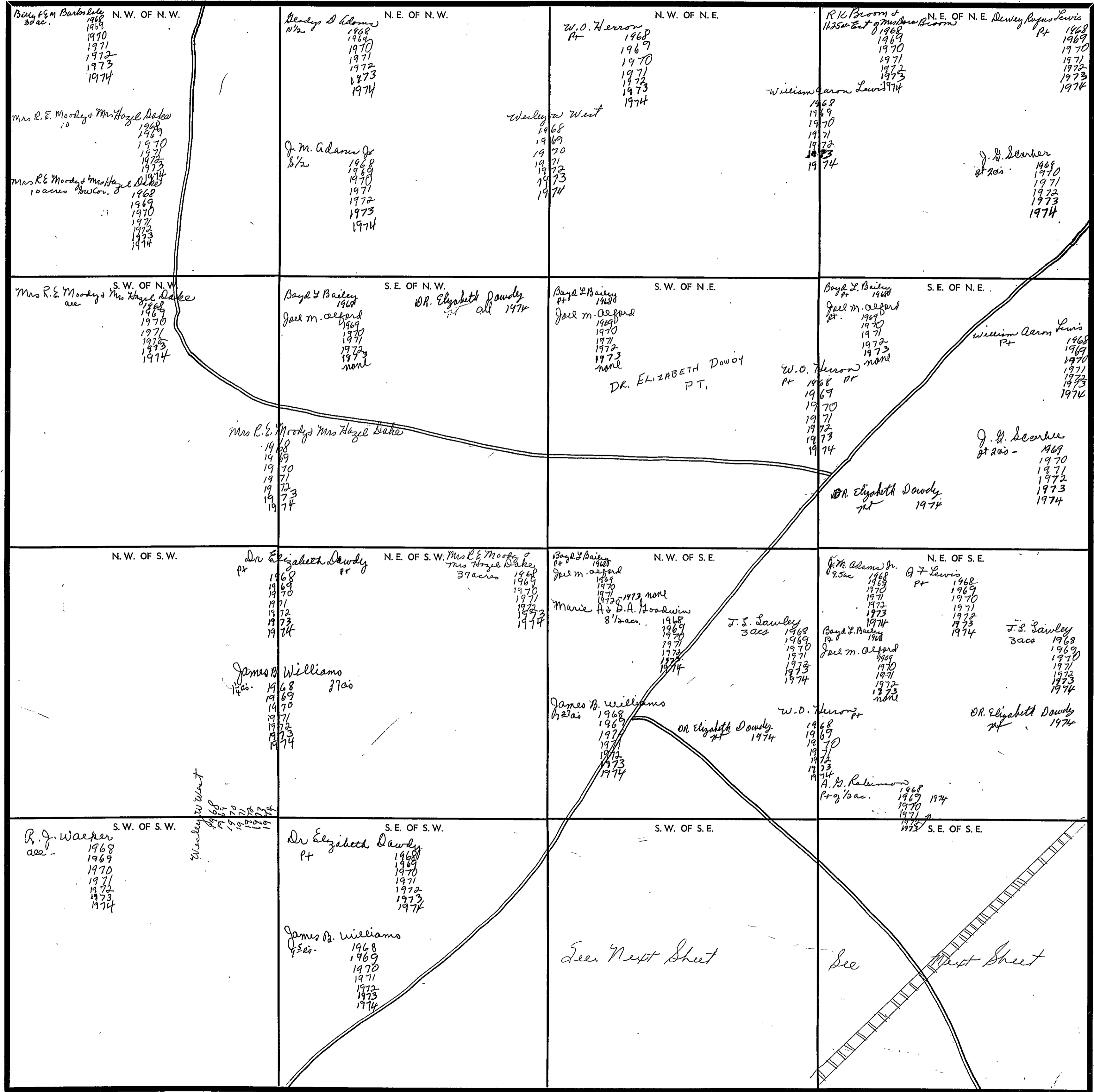
COUNTY

SECTION 12

TOWNSHIP 10

RANGE 6

FORM 1-8.T.C.—COBERTS & SON, MINNEAPOLIS



Scale—1 Inch—300 Ft.

COUNTY \_\_\_\_\_

Form 1-S.T.C.

<p><i>J.M. Adams Jr.</i> 30 ac. 1968 1970 1971 1972 1973 1974</p> <p><i>E.D. Amos</i> 3/4 ac. 1968 1969 1970 1971 1972 1973 1974</p> <p><i>Edward Bailey</i> Pt. 1968 1969 1970 1971 1972 1973 1974</p> <p><i>Dr. Elizabeth Dawley</i> Pt. 3 1968 1969 1970 1971 1972 1973 1974</p> <p><i>Mrs. W.B. Switzer</i> Pt. 1968 1969 1970 1971 1972 1973 1974</p> <p><i>J.B. Nail</i> 1/2 ac. 1968 1969 1970 1971 1972 1973 1974</p> <p><i>Nora Mae W. Nail</i> Pt. 1.6 ac. 1968 1969 1970 1971 1972 1973 1974</p> <p><i>R.N. Nail</i> Pt. 1968 1969 1970 1971 1972 1973 1974</p> <p><i>Walter Gary Phillips</i> 1 ac. 1974</p>	<p><i>James B. Williams</i> 25 ac. 1968 1969 1970 1971 1972 1973 1974</p> <p><i>J.S. Lawley</i> 1968 1969 1970 1971 1972 1973 1974</p> <p><i>J.M. Adams Jr.</i> 30 ac. 1968 1970 1971 1972 1973 1974</p> <p><i>E.D. Amos</i> 10 ac. 1968 1969 1970 1971 1972 1973 1974</p> <p><i>W.A. Amos</i> 37 ac. 1968 1969 1970 1971 1972 1973 1974</p> <p><i>Boyd L. Bailey</i> Pt. 1968</p> <p><i>Jack M. Bedford</i> Pt. 1969 1970 1971 1972 1973 1974</p> <p><i>Maria A. &amp; S.A. Goodwin</i> 3 ac. 1968 1969 1970 1971 1972 1973 1974</p> <p><i>Sherald McCoy</i> 3/4 ac. 1973 1974</p> <p><i>Mrs. W.B. Switzer</i> Pt. 1968 1969 1970 1971 1972 1973 1974</p> <p><i>Q.F. Lewis</i> Pt. 1/2 ac. 1968 1969 1970 1971 1972 1973 1974</p> <p><i>Mrs. J.V. Hinton</i> 3 ac. 1968 1969 1970 1971 1972 1973 1974</p> <p><i>Mrs. Inez Hinton</i> Pt. 1968 1969 1970 1971 1972 1973 1974</p> <p><i>Nora Mae W. Nail</i> Pt. 1.6 ac. 1968 1969 1970 1971 1972 1973 1974</p> <p><i>Leta Marie Phillips</i> Pt. 1 ac. 1968 1969 1970 1971 1972 1973 1974</p> <p><i>Walter Gary Phillips</i> 1 ac. 1974</p> <p><i>A.H. Robinson</i> Pt. 1/2 ac. 1968 1969 1970 1971 1972 1973 1974</p> <p><i>Dr. Elizabeth Dawley</i> Pt. 1974</p> <p><i>James B. Williams</i> 1/2 ac. 1968 1969 1970 1971 1972 1973 1974</p> <p><i>Rufus Wallace</i> 3/4 ac. 1968 1969 1970 1971 none</p> <p><i>Donald Wayne Dowdy</i> 3/4 ac. 1972 1973 none</p>

Scale—1 inch = 300.00 Ft.

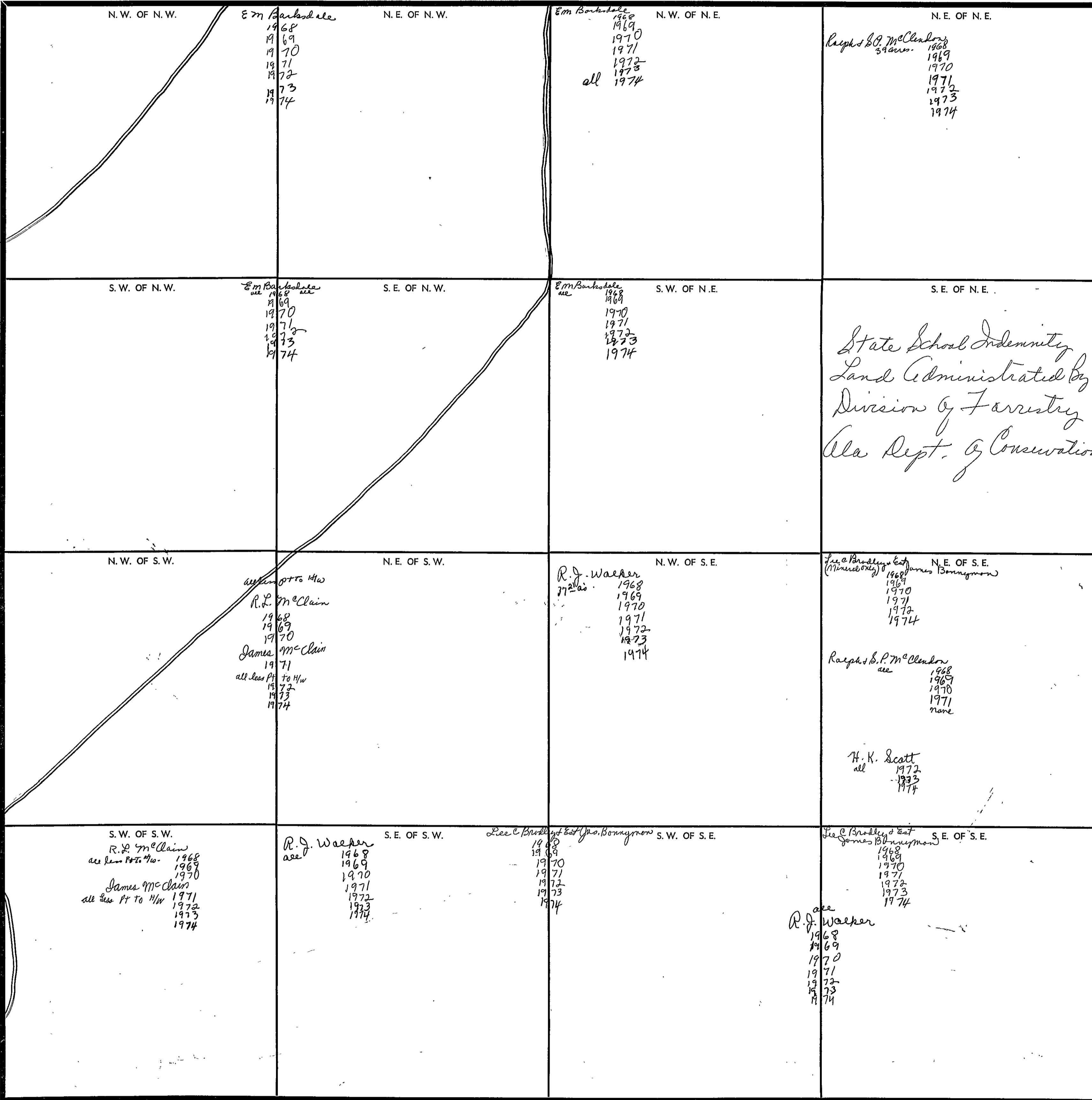
COUNTY \_\_\_\_\_

SECTION 14

TOWNSHIP 10

RANGE 6

FORM 1-S.T.C.—ROBERTS & SON, BIRMINGHAM



Scale—1 inch—300 Ft.

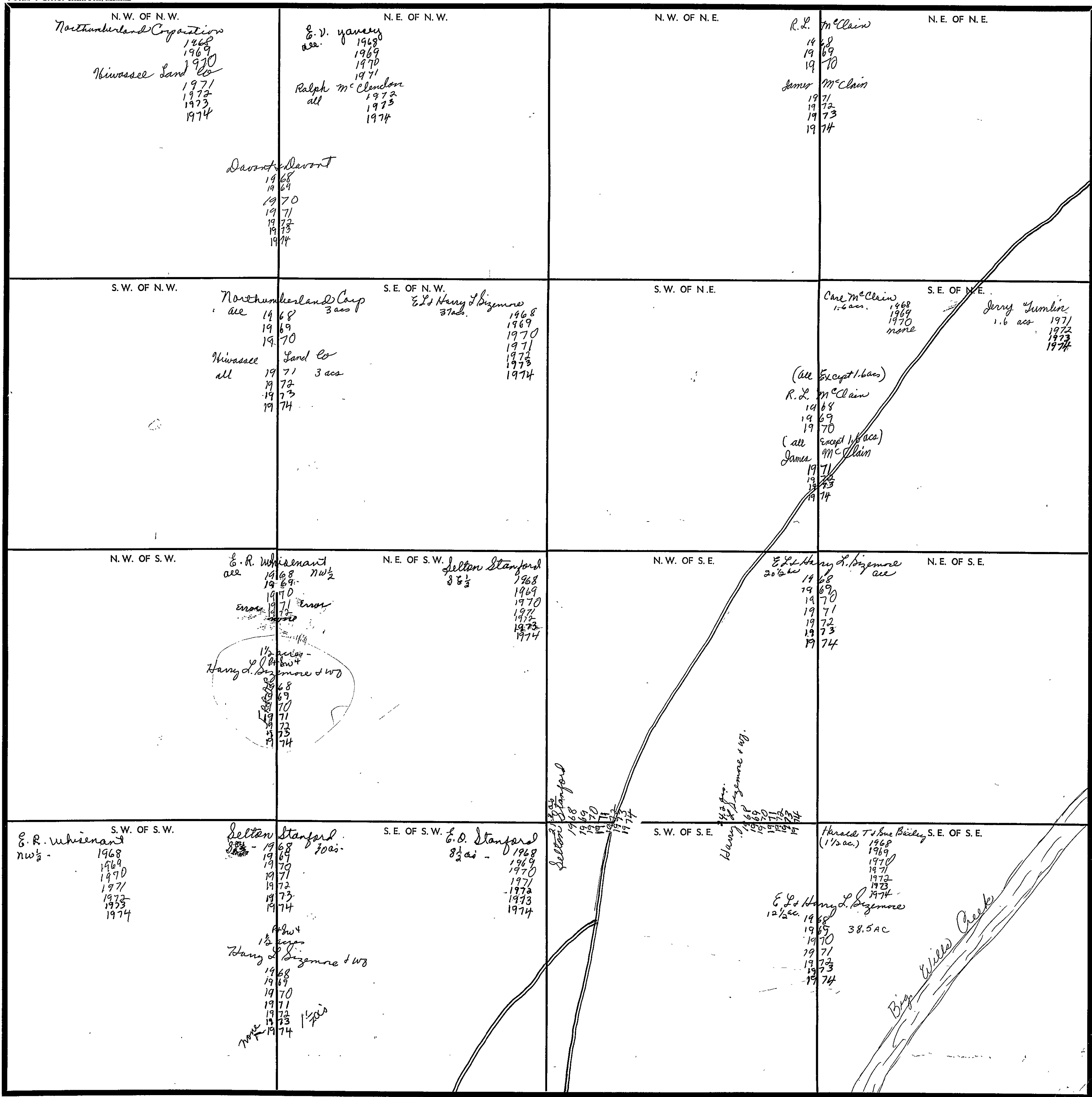
COUNTY \_\_\_\_\_

SECTION 15

TOWNSHIP 10

RANGE 6

FORM 1-S.T.C. - ROBERTS & SON, BENTON, MISSOURI



Scale—1 inch—300 Ft.

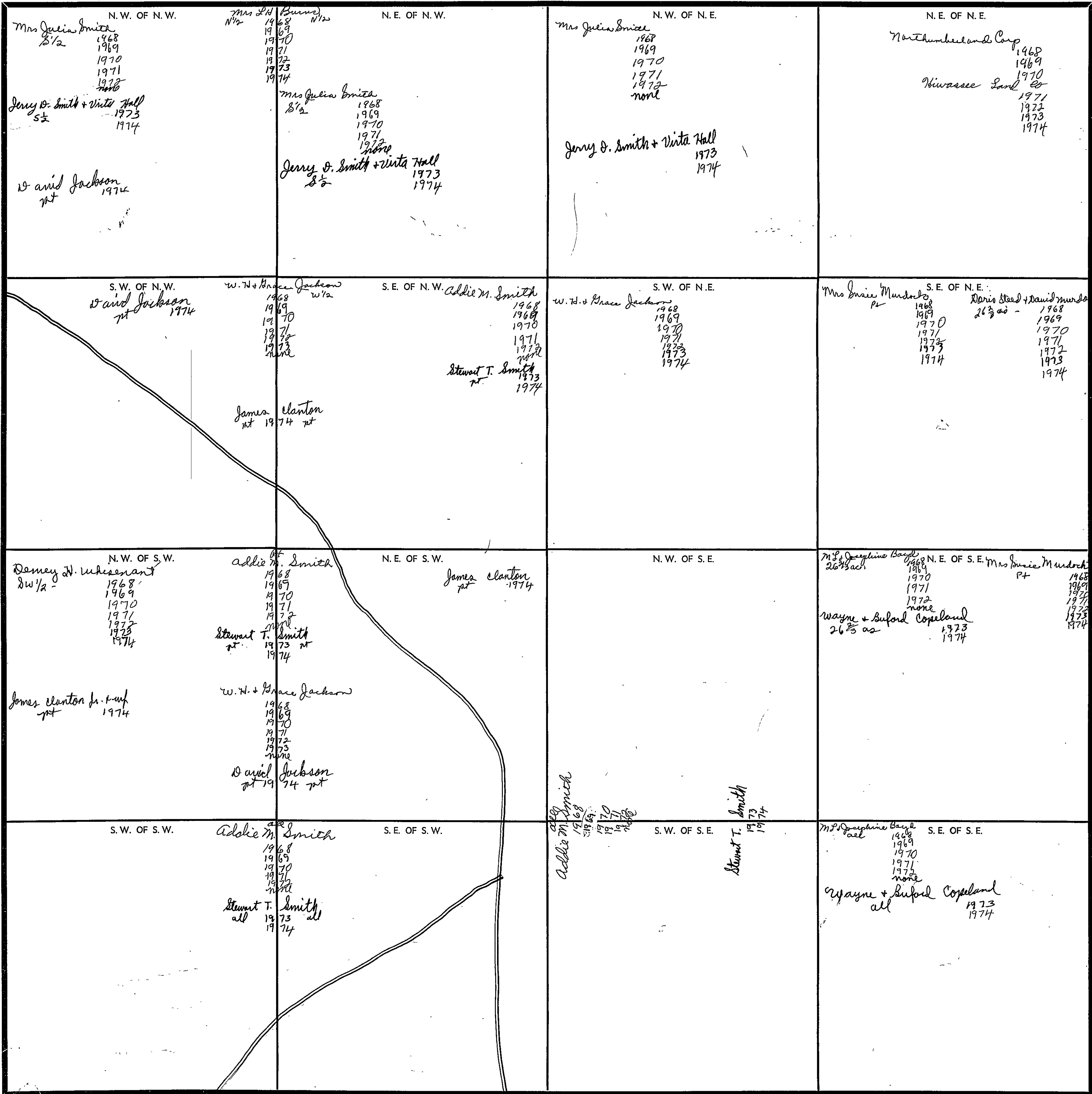
COUNTY

SECTION 16

TOWNSHIP 10

RANGE 6

FORM 1-S.T.C.—SHERBURN & SON, BIRMINGHAM



Scale—1 inch=300 Ft.

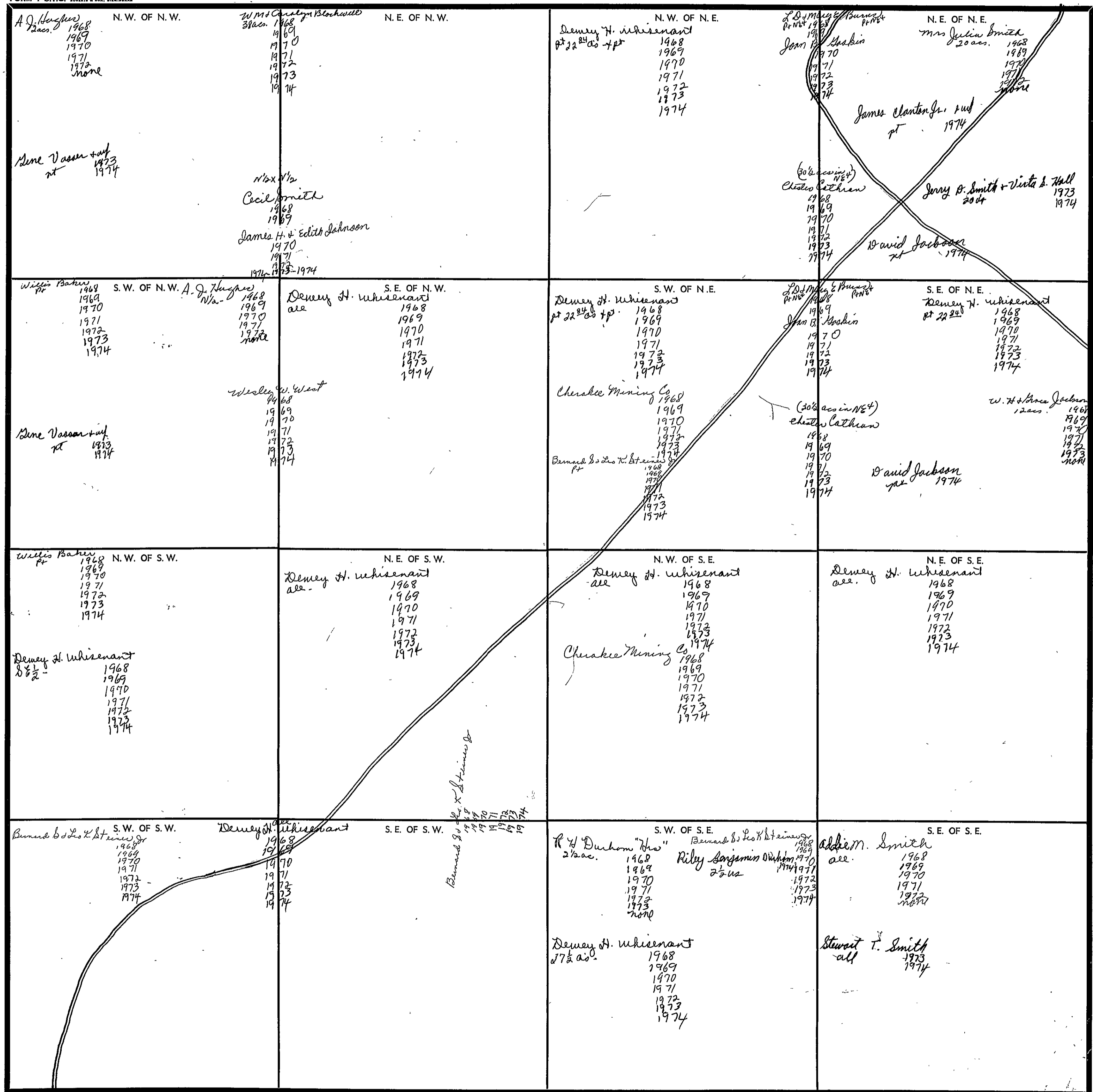
COUNTY

SECTION 17

TOWNSHIP 10

RANGE 6

FORM 1-8.T.C.—CORRECTED & REVISED, BIRMINGHAM



Scale—1 inch—300 Ft.

COUNTY

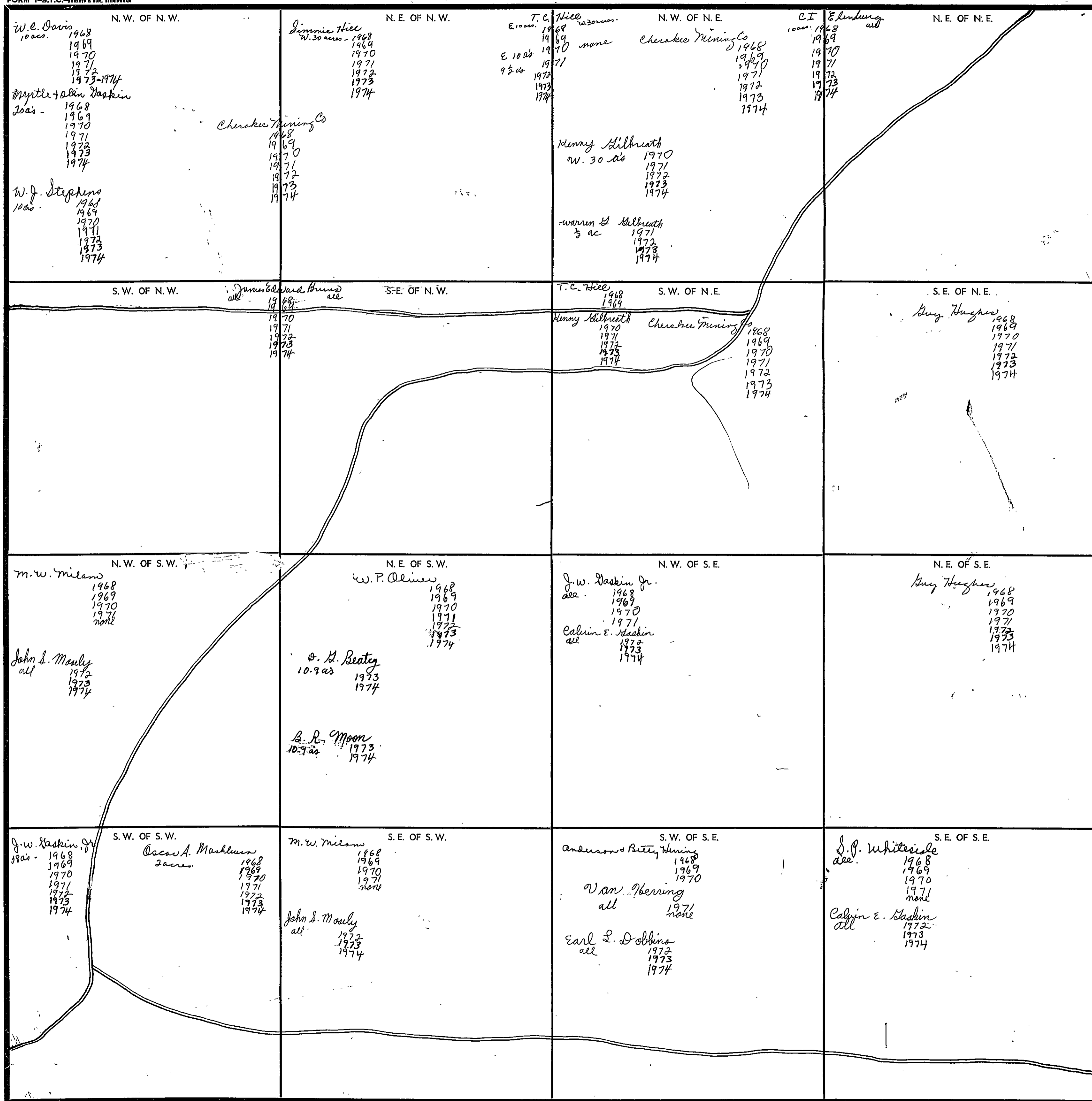


SECTION 18

TOWNSHIP 10

RANGE 6

FORM 1-S.T.C.—FORESTS & SOIL, BIRMINGHAM



Scale—1 inch—300 Ft.

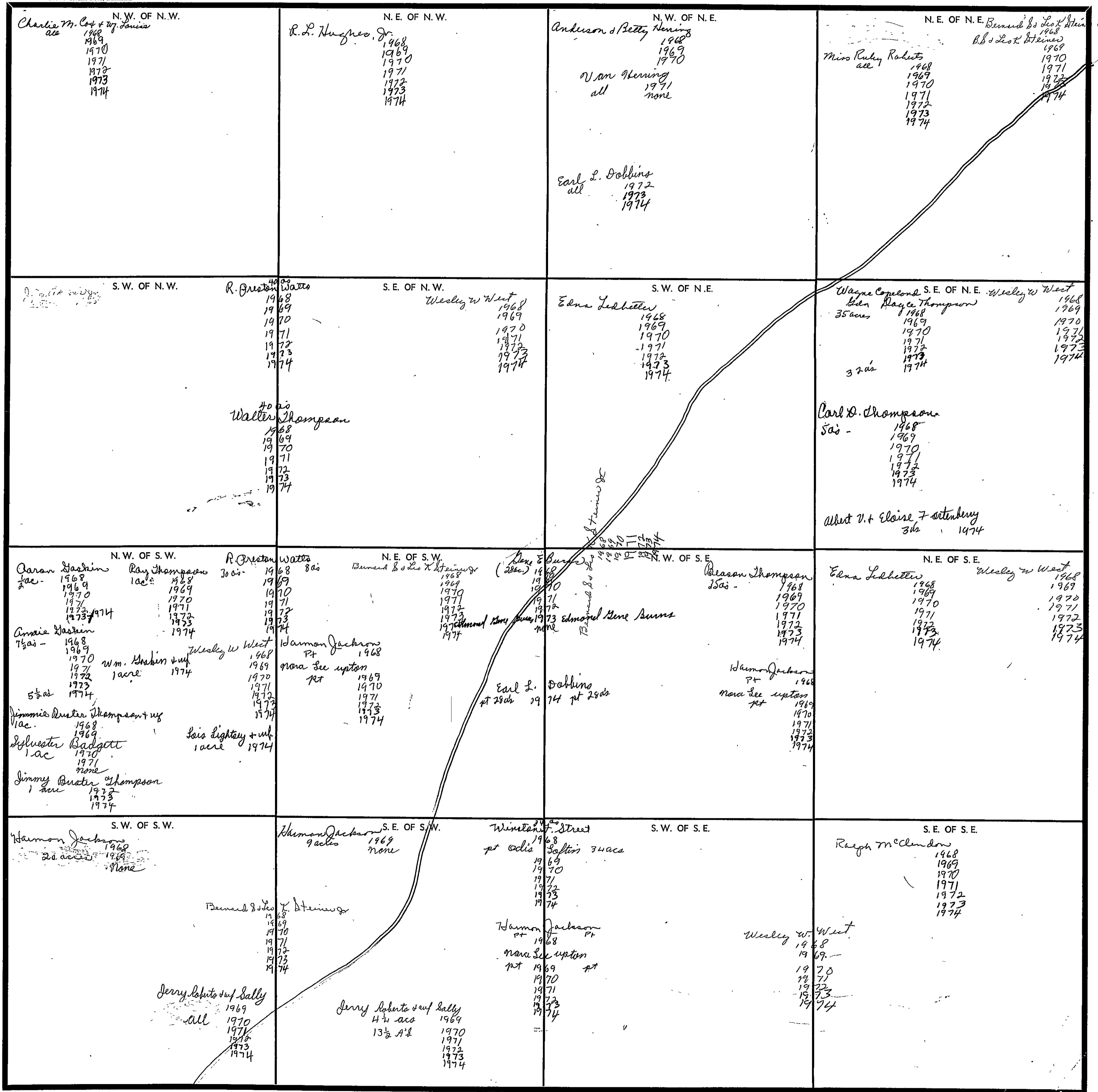
COUNT

SECTION 19

TOWNSHIP 10

RANGE 6

FORM 1-S.T.C. - ROBERTS & SON, BIRMINGHAM



COUNTY

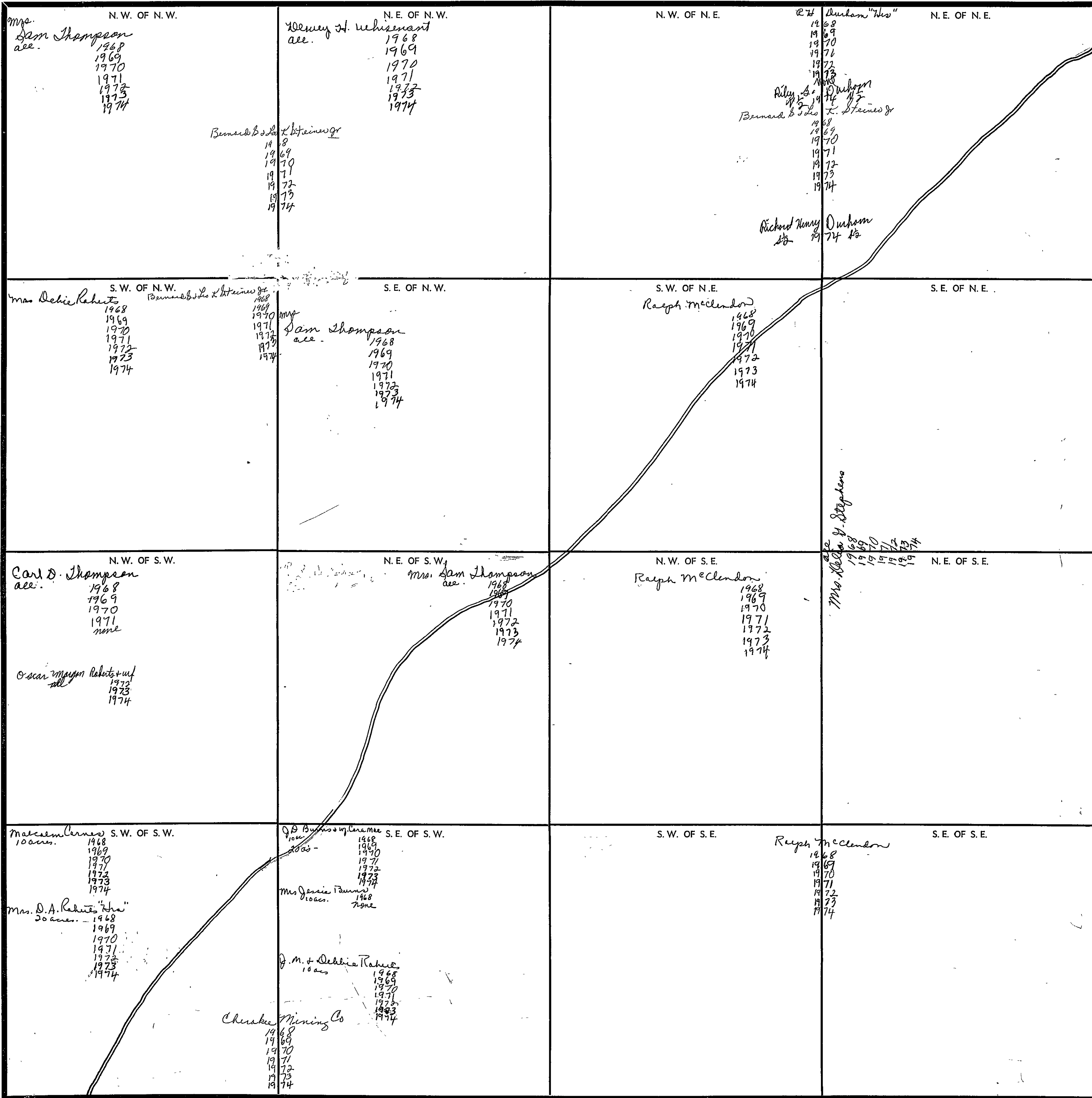
Scale - 1 inch = 300 Ft.

SECTION 20

TOWNSHIP 10

RANGE 6

FORM 1-S.T.C.—ROBERTS & SON, BIRMINGHAM



Scale—1 inch—300 Ft.

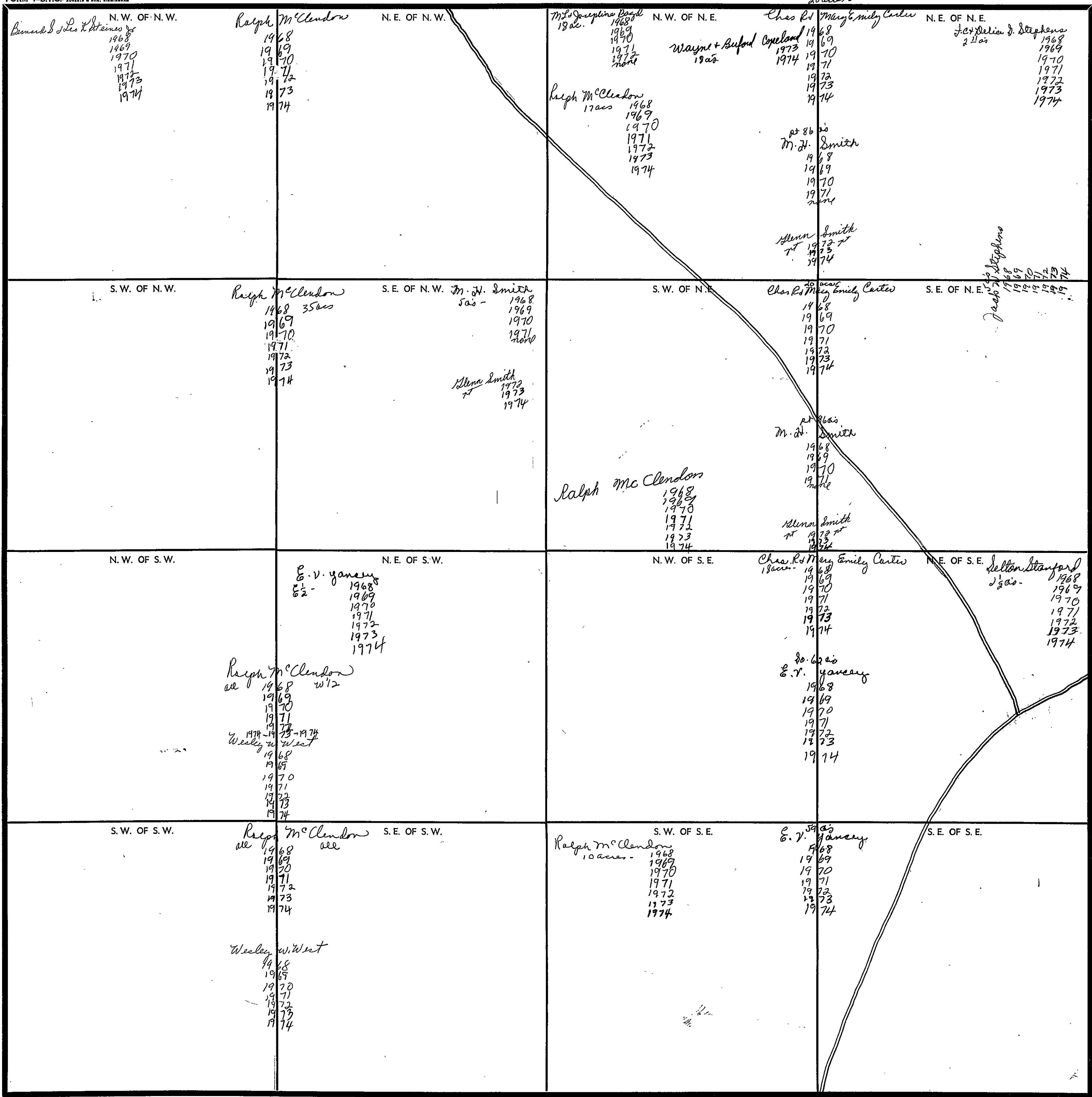
COUNTY

SECTION 21

TOWNSHIP 10

RANGE 6

FORM 1-8.T.C.—ROBERTS & SON, MINNEAPOLIS



Scale—1 inch—300 Ft.

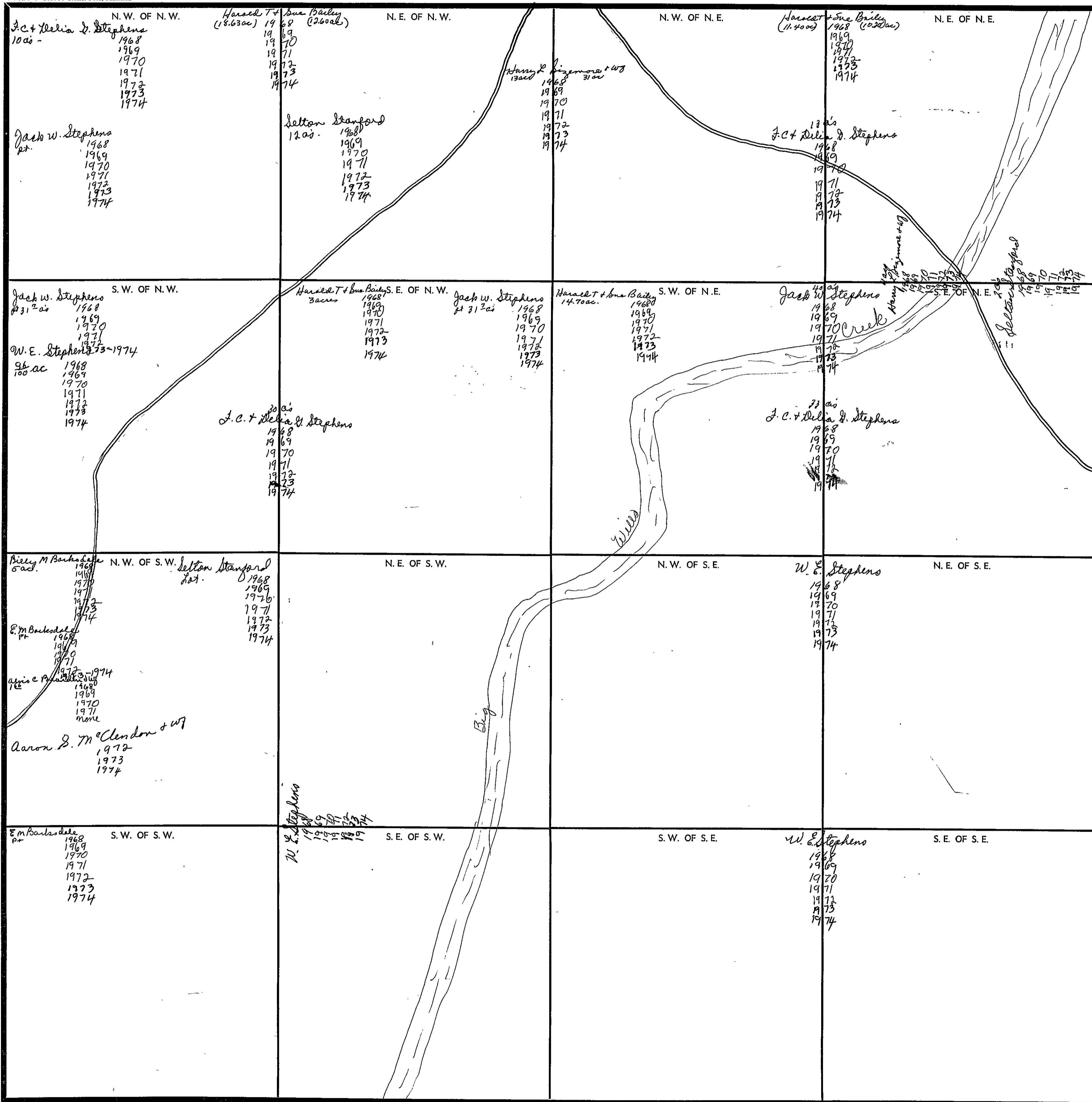
COUNTY

SECTION 22

TOWNSHIP 10

RANGE 6

FORM 1-S.T.C.—ROBERTS & SON, BIRMINGHAM



Scale—1 inch=300 Ft.

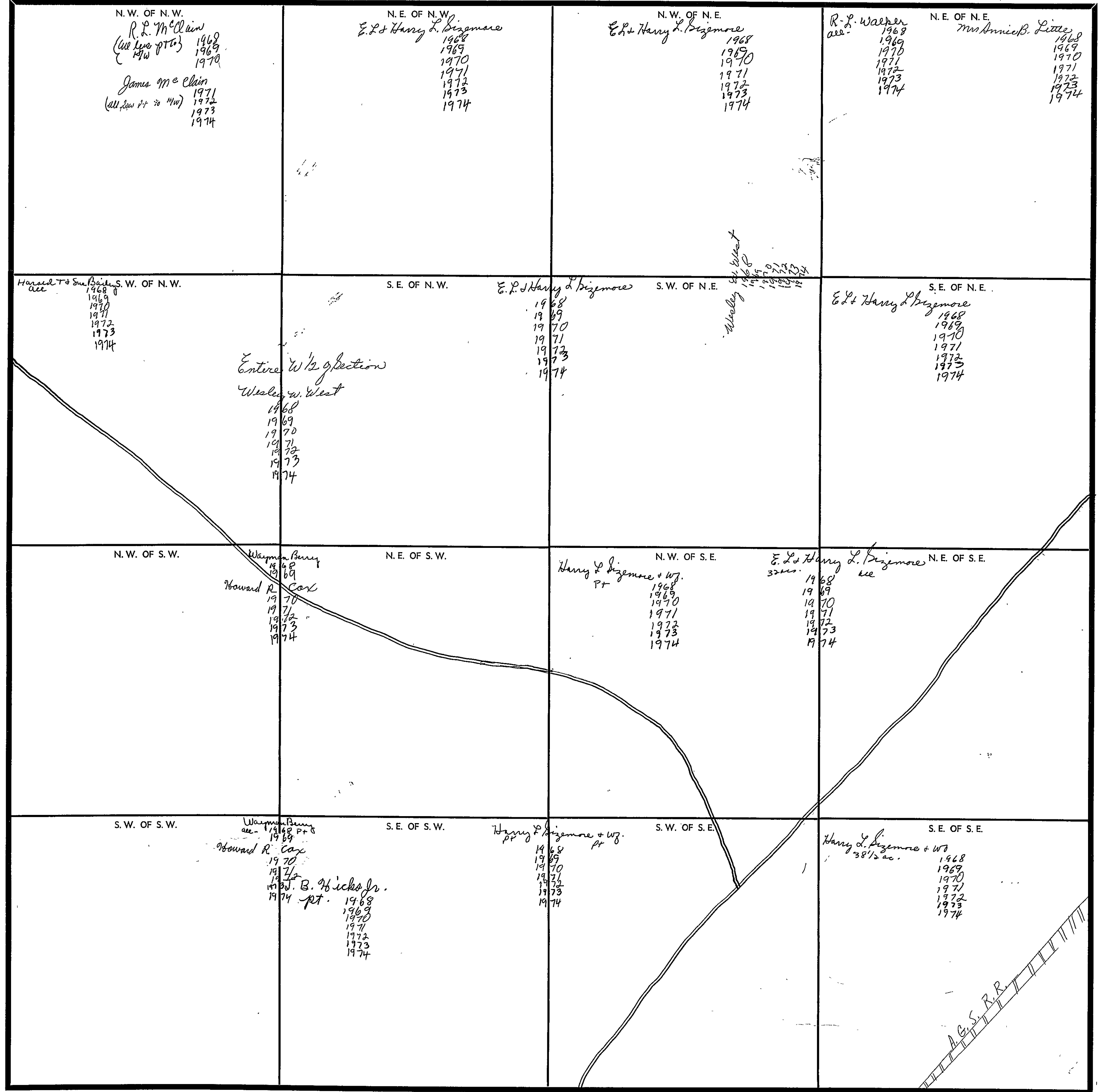
COUNTY \_\_\_\_\_

SECTION 22

TOWNSHIP 10

RANGE 6

FORM 1-S.T.C. - ROBERTS & SON, BIRMINGHAM



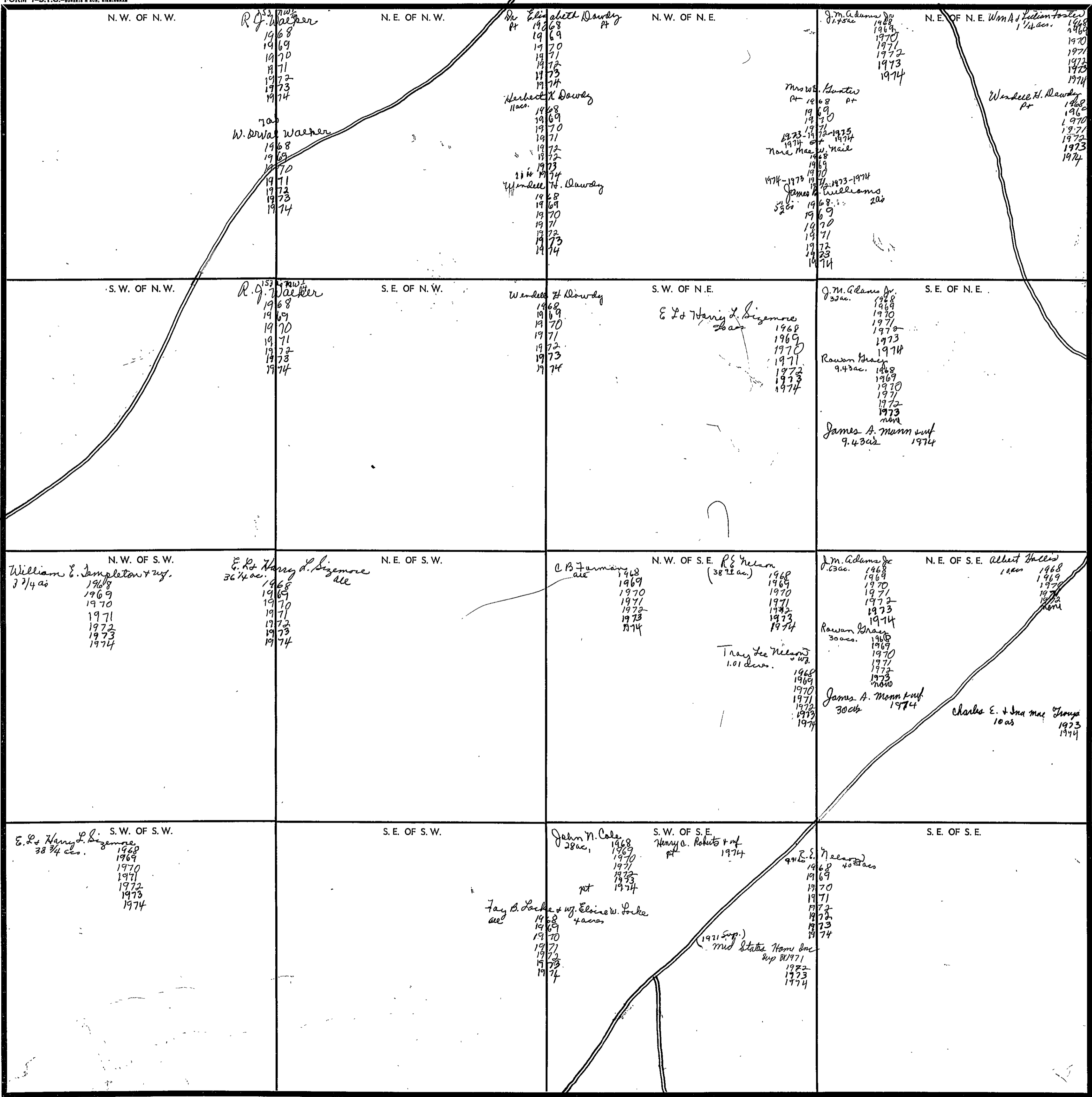
COUNTY

Scale—1 inch=300 Ft.

A. G. S. R. R.

SECTION 24 TOWNSHIP 10 RANGE 6

FORM 1-S.T.C.—ROBERTS & SON, MINNEAPOLIS



Scale—1 inch—300 Ft.

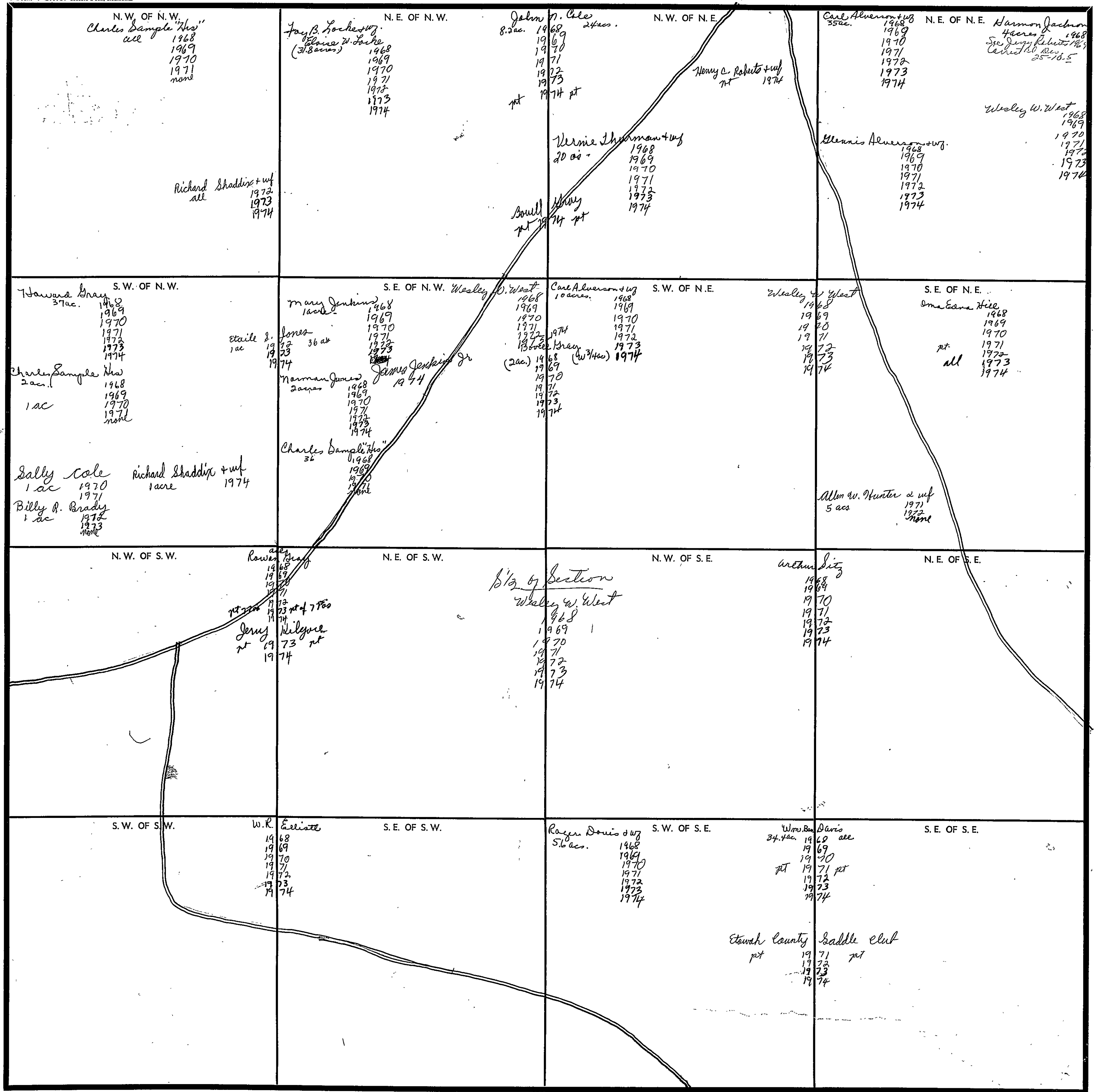
COUNTY \_\_\_\_\_

SECTION 25

TOWNSHIP 10

RANGE 6

FORM 1-S.T.C.—ROBERTS & SON, BIRMINGHAM



Scale—1 inch=300 Ft.

COUNTY

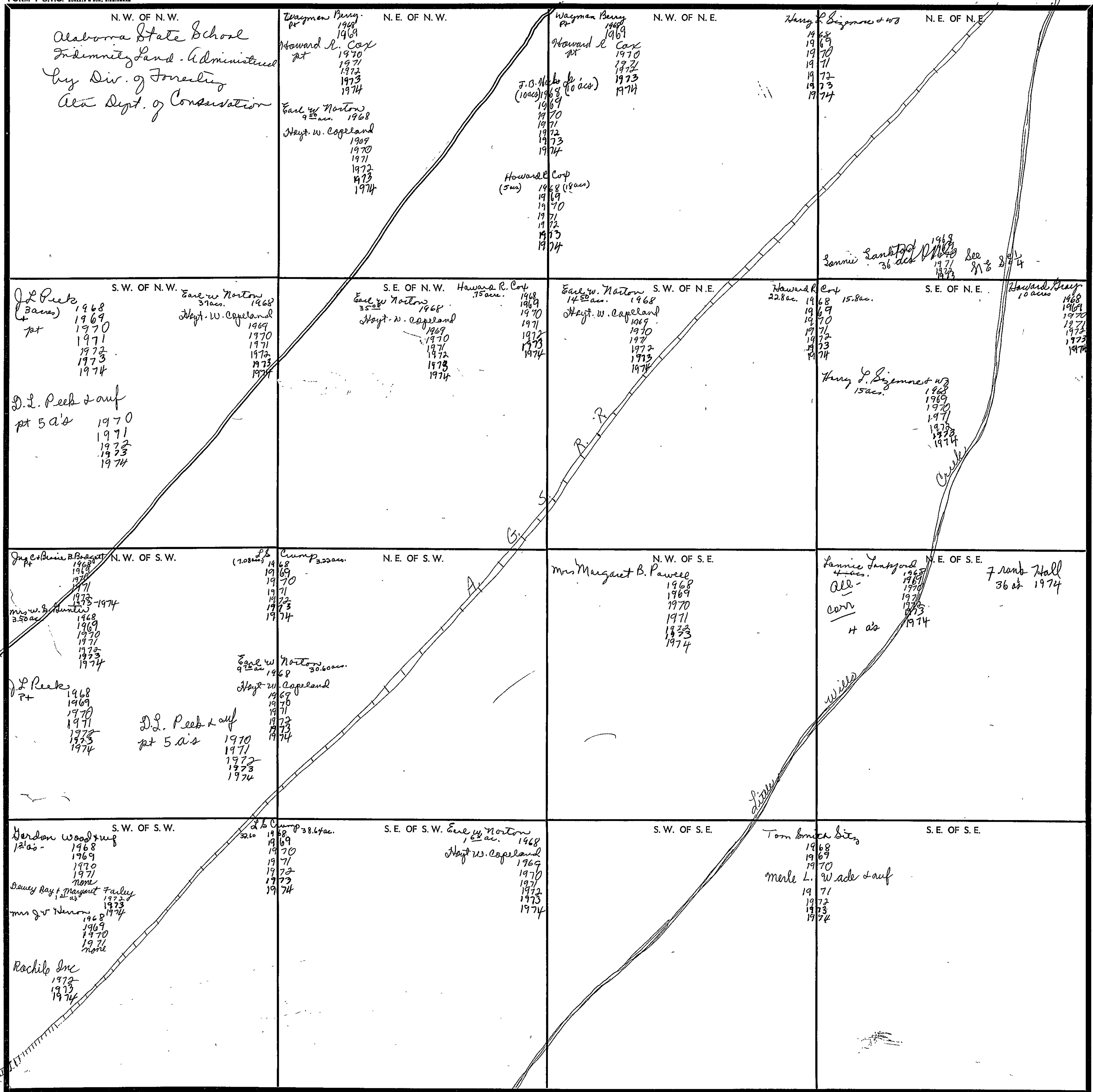


SECTION 26

TOWNSHIP 10

RANGE 6

FORM 1-8.T.C.—ROBERTS & SON, MINNEAPOLIS



Scale—1 inch—300 Ft.

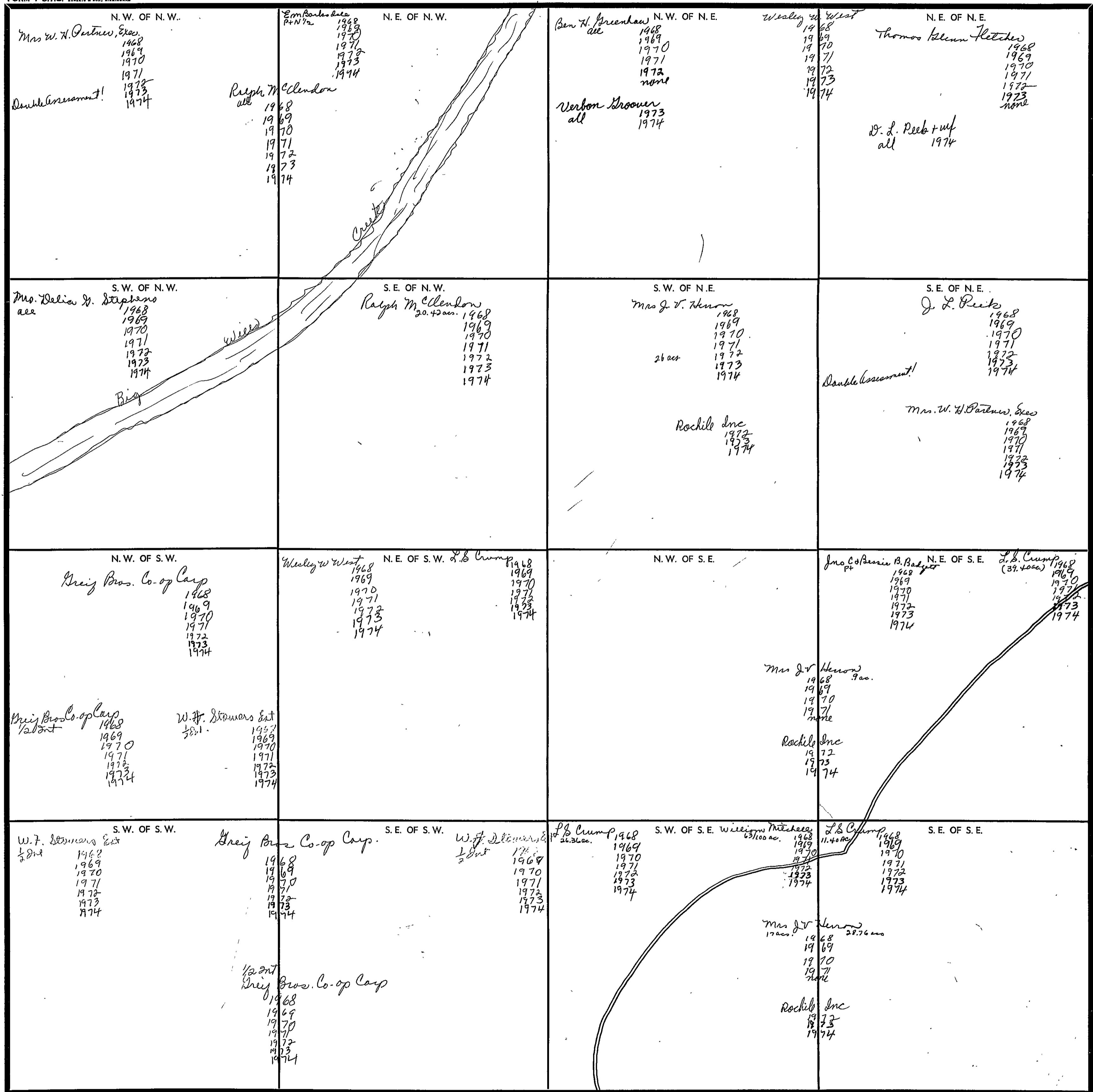
COUNTY

SECTION 27

TOWNSHIP 10

RANGE 6

FORM 1-5.T.C.—COBERT & SON, MINNEAPOLIS



Scale—1 inch=300 Ft.

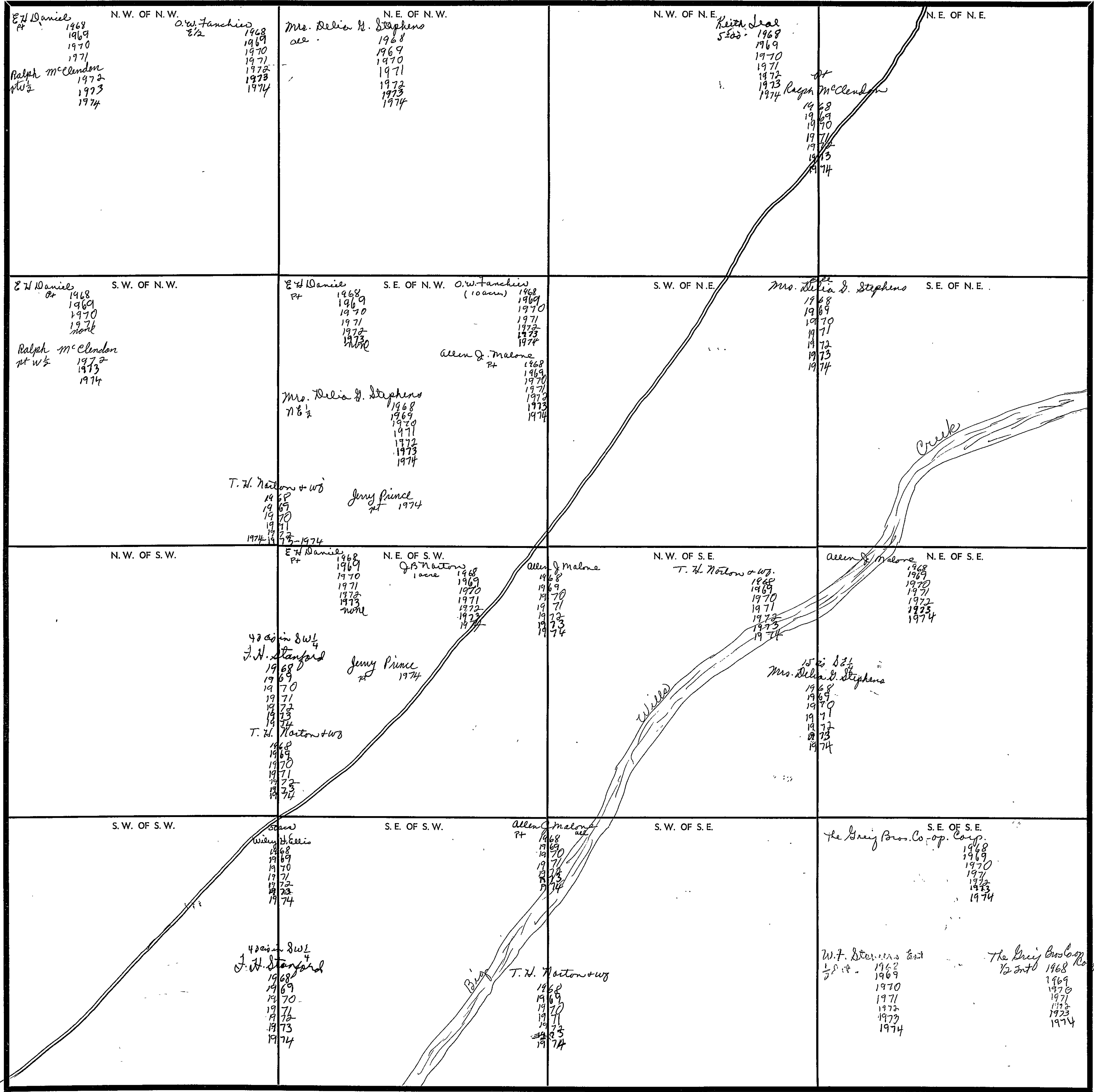
COUNTY

SECTION 28

TOWNSHIP 10

RANGE 6

FORM I-S.T.C.—ROBERTS & SON, BIRMINGHAM



Scale—1 inch—300 Ft.

COUNTY \_\_\_\_\_

SECTION 29

TOWNSHIP 10

RANGE 6

FORM 1-S.T.C.—ROBERTS & SON, BIRMINGHAM

<p>N. W. OF N. W.</p> <p><i>Wesley W. West</i> 1968 1969 1970 1971 1972 1973 1974</p> <p><i>Raymond McClelland</i> 1968 1969 1970 1971 1972 1973 1974</p>	<p>N. E. OF N. W.</p> <p><i>Malcolm Carnes</i> all 1968 1969 1970 1971 1972 1973 1974</p> <p><i>Wesley W. West</i> 1968 1969 1970 1971 1972 1973 1974</p>	<p>N. W. OF N. E.</p> <p><i>Wesley W. West</i> 1968 1969 1970 1971 1972 1973 1974</p> <p><i>Raymond McClelland</i> 1968 1969 1970 1971 1972 1973 1974</p>	<p>N. E. OF N. E.</p> <p><i>Wesley W. West</i> 1968 1969 1970 1971 1972 1973 1974</p> <p><i>Raymond McClelland</i> 1968 1969 1970 1971 1972 1973 1974</p>
<p>N. W. OF S. W.</p> <p><i>E. H. Woods</i> 1968 1969 1970 1971 1972 1973 1974</p> <p><i>Raymond McClelland</i> 1968 1969 1970 1971 1972 1973 1974</p>	<p>S. E. OF N. W.</p> <p><i>Malcolm Carnes</i> all 1968 1969 1970 1971 1972 1973 1974</p> <p><i>Wesley W. West</i> 1968 1969 1970 1971 1972 1973 1974</p>	<p>N. W. OF S. E.</p> <p><i>Wesley W. West</i> 1968 1969 1970 1971 1972 1973 1974</p> <p><i>E. H. Woods</i> 1968 1969 1970 1971 1972 1973 1974</p>	<p>S. E. OF N. E.</p> <p><i>Wesley W. West</i> 1968 1969 1970 1971 1972 1973 1974</p> <p><i>Raymond McClelland</i> 1968 1969 1970 1971 1972 1973 1974</p>
<p>N. W. OF S. W.</p> <p><i>Wesley H. Eells</i> 1968 1969 1970 1971 1972 1973 1974</p> <p><i>E. H. Woods</i> 1968 1969 1970 1971 1972 1973 1974</p>	<p>N. E. OF S. W.</p> <p><i>Wesley W. West</i> 1968 1969 1970 1971 1972 1973 1974</p> <p><i>E. H. Woods</i> 1968 1969 1970 1971 1972 1973 1974</p>	<p>N. W. OF S. E.</p> <p><i>Wesley W. West</i> 1968 1969 1970 1971 1972 1973 1974</p> <p><i>E. H. Woods</i> 1968 1969 1970 1971 1972 1973 1974</p>	<p>N. E. OF S. E.</p> <p><i>Wesley H. Eells</i> 1968 1969 1970 1971 1972 1973 1974</p> <p><i>E. H. Woods</i> 1968 1969 1970 1971 1972 1973 1974</p>
<p>S. W. OF S. W.</p> <p><i>Clarence L. Miller &amp; Wif.</i> 1968 1969 <i>W. M. &amp; Birlie B. Dixon Jr</i> all 1970 1971 1972 1973 none</p> <p><i>Dennis &amp; Rene Wiggins</i> all 1974</p> <p><i>E. H. Woods</i> 1968 1969 1970 1971 1972 1973 1974</p>	<p>S. E. OF S. W.</p> <p><i>Mrs. Lula Ann A. Walton</i> all 1968 1969 1970 1971 1972 1973 1974</p> <p><i>E. H. Woods</i> 1968 1969 1970 1971 1972 1973 1974</p>	<p>S. W. OF S. E. 1/2 Int</p> <p><i>J. H. Stanford</i> all 1968 1969 1970 1971 1972 1973 1974</p> <p><i>Fed Land Bank</i> 1968 1969 1970 1971 1972 1973 1974</p>	<p>S. E. OF S. E.</p> <p><i>Wesley H. Eells</i> all 1968 1969 1970 1971 1972 1973 1974</p>

Scale—1 inch—300 Ft.

COUNTY \_\_\_\_\_

SECTION 20

TOWNSHIP 10

RANGE 6

FORM 1-S.T.C. - ROBERTS & SON, BIRMINGHAM

<p>N. W. OF N. W.</p> <p>Emmett Downes 1/4 1969 1970 1971 1972 1973 1974</p> <p>J. &amp; Mildred Hicks 1/4 1968 1969 1970 1971 1972 1973 1974</p> <p>Bernard &amp; Leo K. Steiner 1/4 1968 1969 1970 1971 1972 1973 1974</p> <p>Christie Min Co (2 1/2)</p> <p>1968 1969 1970 1971 1972 1973 1974</p>	<p>N. E. OF N. W.</p> <p>Ressie Winn 1/4 1968 1969</p> <p>C. B. Phillips "the" 16 ac. in 1/2 1968 1969</p> <p>O'neal &amp; Billie Peppers 1/4 1970 1971 1972 1973 1974</p> <p>Harmon Jackson 1/4 1968</p> <p>Jerry Roberts and Sally 1/4 1969</p> <p>Bernard &amp; Leo K. Steiner 1/4 1968 1969 1970 1971 1972 1973 1974</p>	<p>N. W. OF N. E.</p> <p>W. C. &amp; Bettye Jacobs 1/4 1968 1969 1970 1971 1972 1973 1974</p> <p>5 ac</p> <p>James I. &amp; Marie H. Dabbs 3 1/2 ac 1973 1974</p>	<p>N. E. OF N. E.</p> <p>Ralph M. Clendon 1/4 1968 1969 1970 1971 1972 1973 1974</p> <p>C. L. Graham 1968 1969 1970 1971 1972 1973 1974</p>
<p>S. W. OF N. W.</p> <p>J. &amp; Ruth Hicks 1/4 1968 1969 1970 1971 1972 1973 1974</p> <p>Bernard &amp; Leo K. Steiner 1/4 1968 1969 1970 1971 1972 1973 1974</p>	<p>S. E. OF N. W.</p> <p>Ralph M. Clendon 1/4 1968 1969 1970 1971 1972 1973 1974</p>	<p>S. W. OF N. E.</p> <p>Ralph M. Clendon 1/4 1968 1969 1970 1971 1972 1973 1974</p>	<p>S. E. OF N. E.</p> <p>Ralph M. Clendon 1/4 1968 1969 1970 1971 1972 1973 1974</p>
<p>N. W. OF S. W.</p> <p>Emmett Downes 1/4 1968 1969 1970 1971 1972 1973 1974</p>	<p>N. E. OF S. W.</p> <p>J. R. Carnes 1/4 1968 1969 1970 1971 1972 1973 1974</p>	<p>N. W. OF S. E.</p> <p>Harland F. Rogers 1/4 1968 1969 1970 1971 1972 1973 1974</p>	<p>N. E. OF S. E.</p> <p>Ralph M. Clendon 1/4 1968 1969 1970 1971 1972 1973 1974</p>
<p>S. W. OF S. W.</p> <p>J. R. Carnes 1/4 1968 1969 1970 1971 1972 1973 1974</p>	<p>S. E. OF S. W.</p> <p>R. D. Chappin 1/4 1968 1969 1970 1971 1972 1973 1974</p>	<p>S. W. OF S. E.</p> <p>R. D. Chappin 1/4 1968 1969 1970 1971 1972 1973 1974</p>	<p>S. E. OF S. E.</p> <p>Clarence &amp; Mildred 39 ac. 1968 1969</p> <p>J. P. Shaker 1 ac. 1968 1969 1970 1971 1972 1973 1974</p> <p>W. M. &amp; Hilda B. Dixon Jr 39 ac. 1970 1971 1972 1973 1974</p> <p>Dennis &amp; Irene Wiggins 39 ac. 1974</p>

Scale—1 inch—300 Ft.

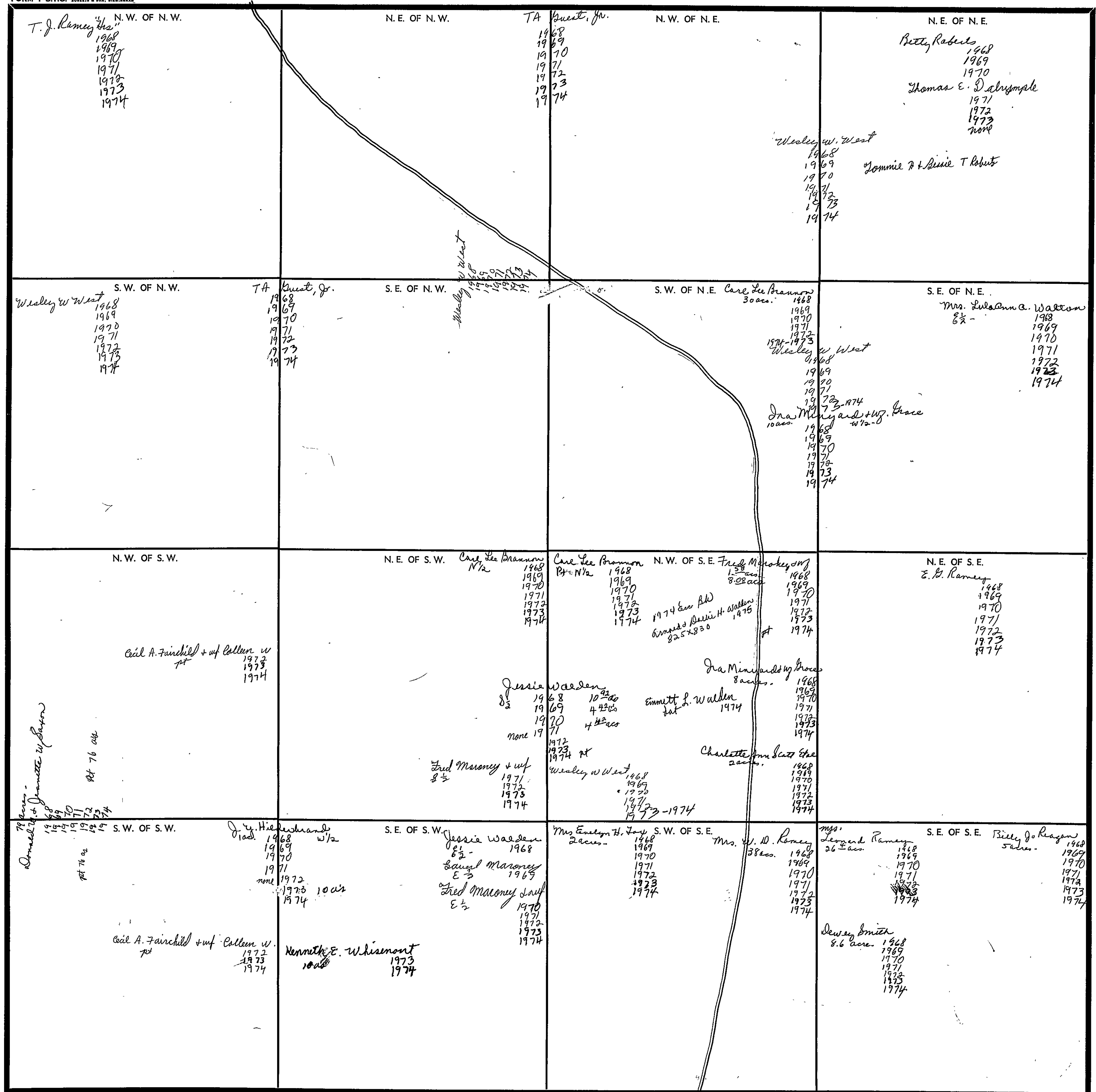
COUNTY

SECTION 31

TOWNSHIP 10

RANGE 6

FORM 1-8.T.C. - ROBERTS & SON, BIRMINGHAM



Scale—1 inch—300 Ft.

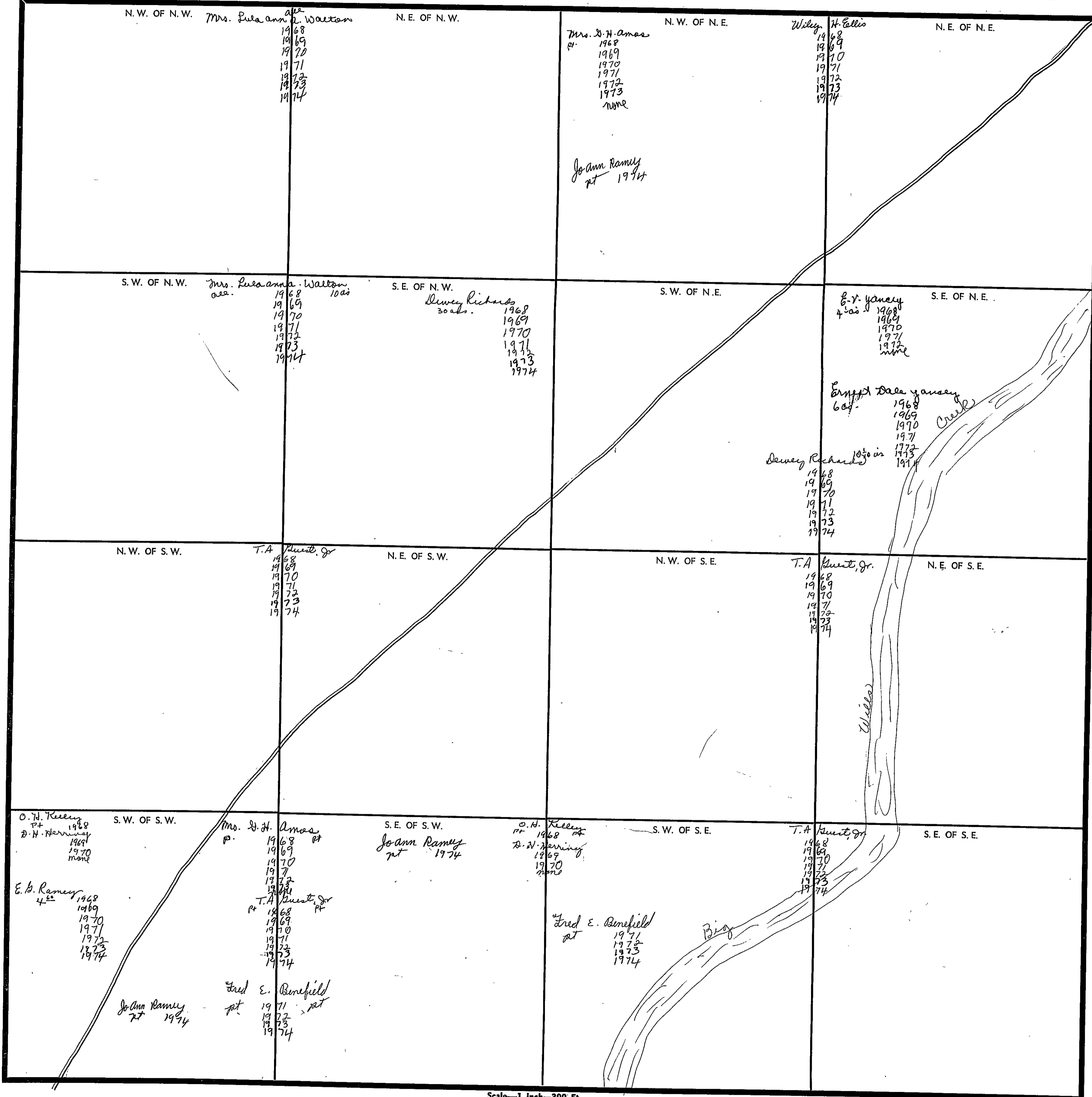
COUNTY

SECTION 22

TOWNSHIP 10

RANGE 6

FORM 1-8.T.C. - ROBERTS & SON, BIRMINGHAM



COUNTY

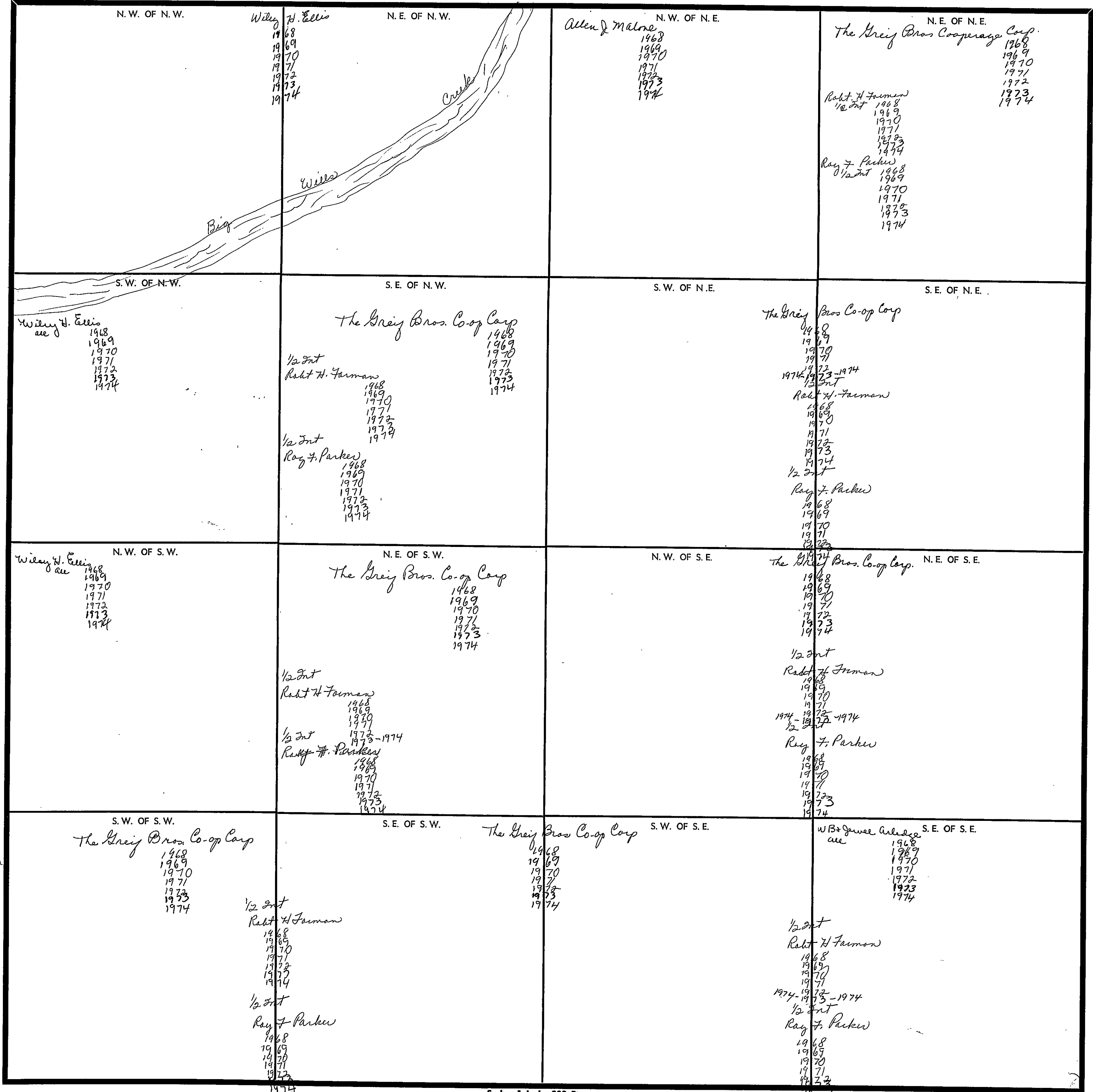
Scale—1 Inch=300 Ft.

SECTION 33

TOWNSHIP 10

RANGE 6

FORM 1-S.T.C.—ROBERT & SON, MINNEAPOLIS



COUNTY \_\_\_\_\_

Scale—1 inch—300 Ft.

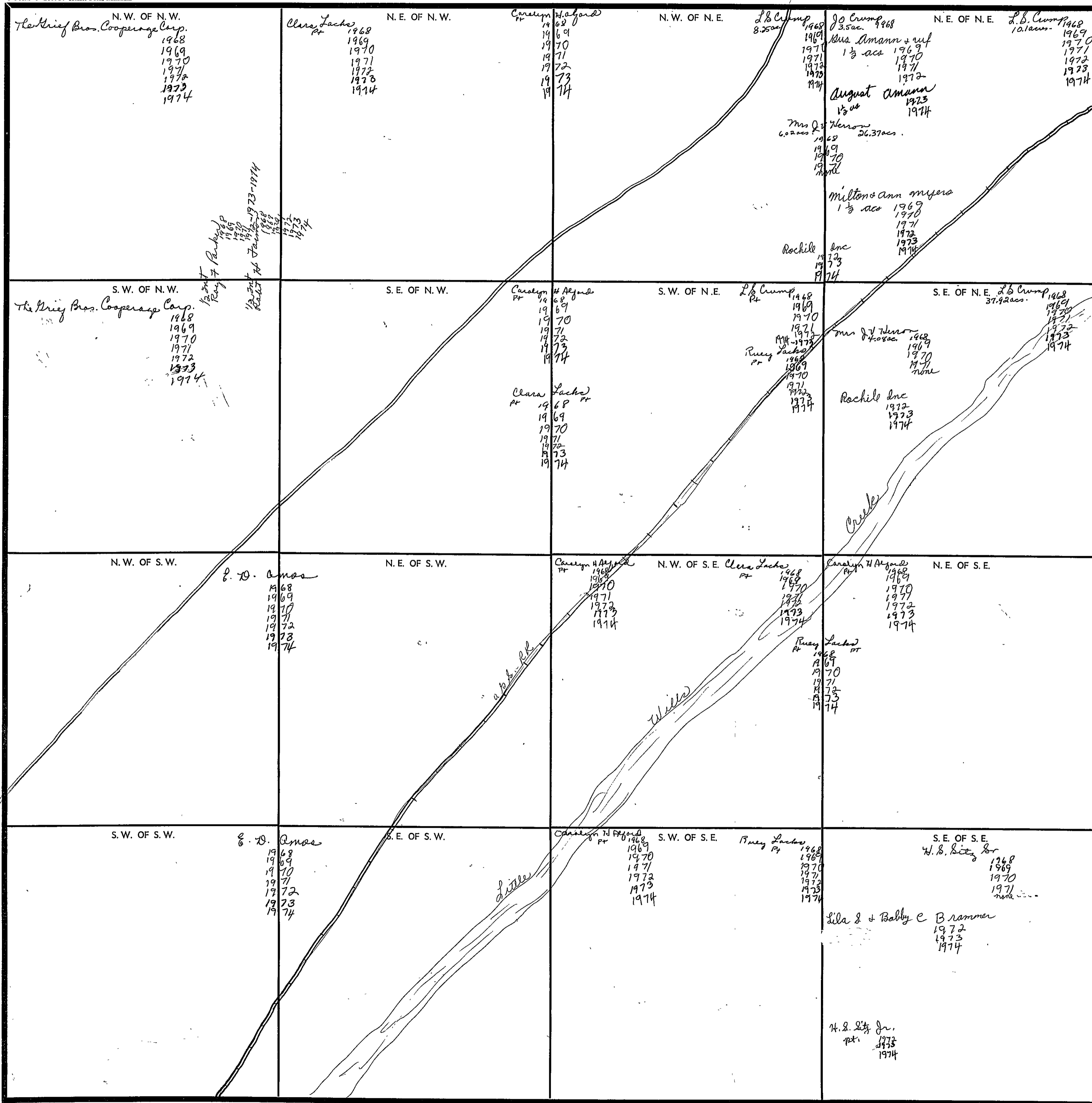


SECTION 34

TOWNSHIP 10

RANGE 6

FORM 1-S.T.C.—DESIGNS & CO., MINNEAPOLIS



COUNTY

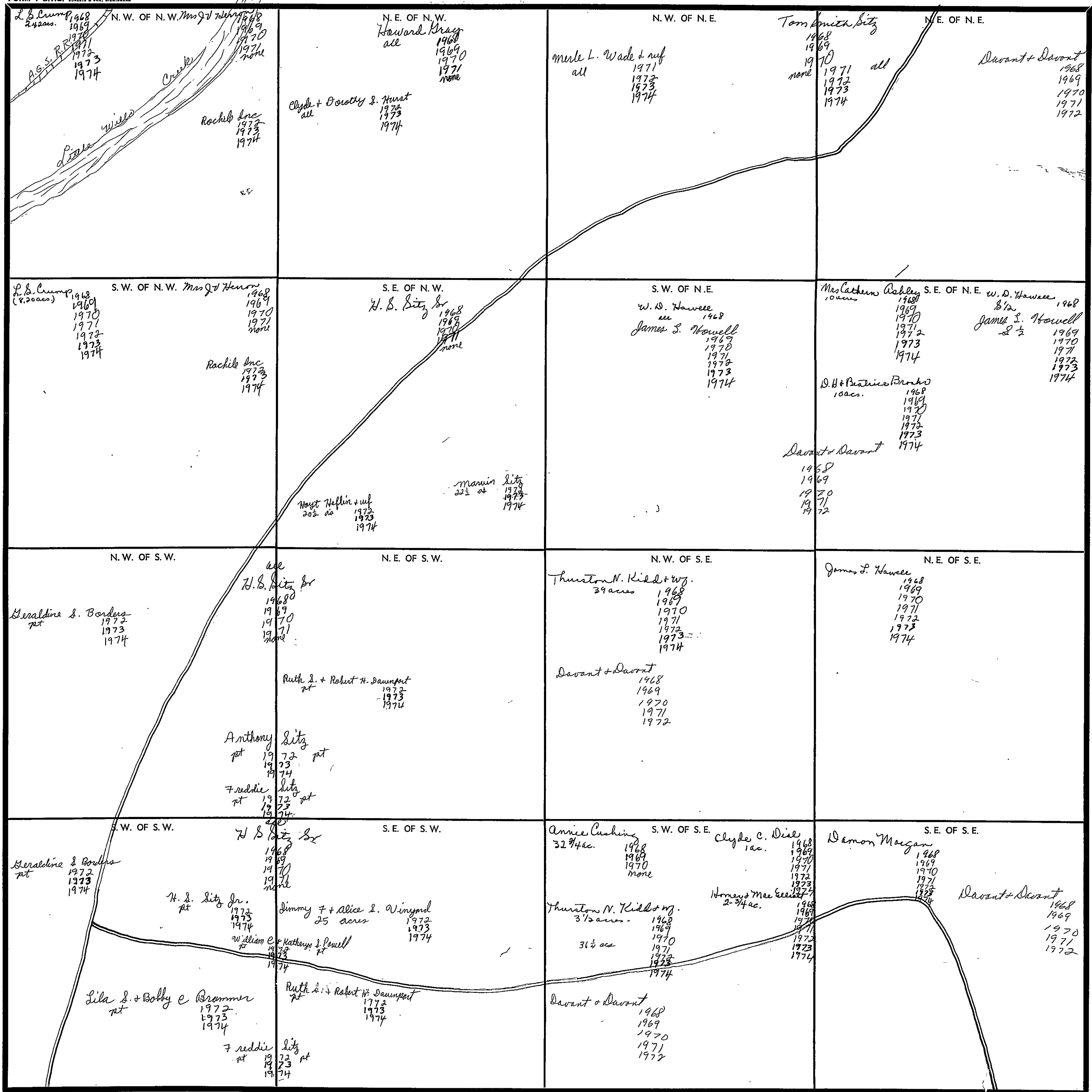
Scale—1 inch—300 Ft.

SECTION 35

TOWNSHIP 10

RANGE 6

FORM 1-S.T.C. - TORBERT & SON, BIRMINGHAM



Scale—1 inch—300 Ft.

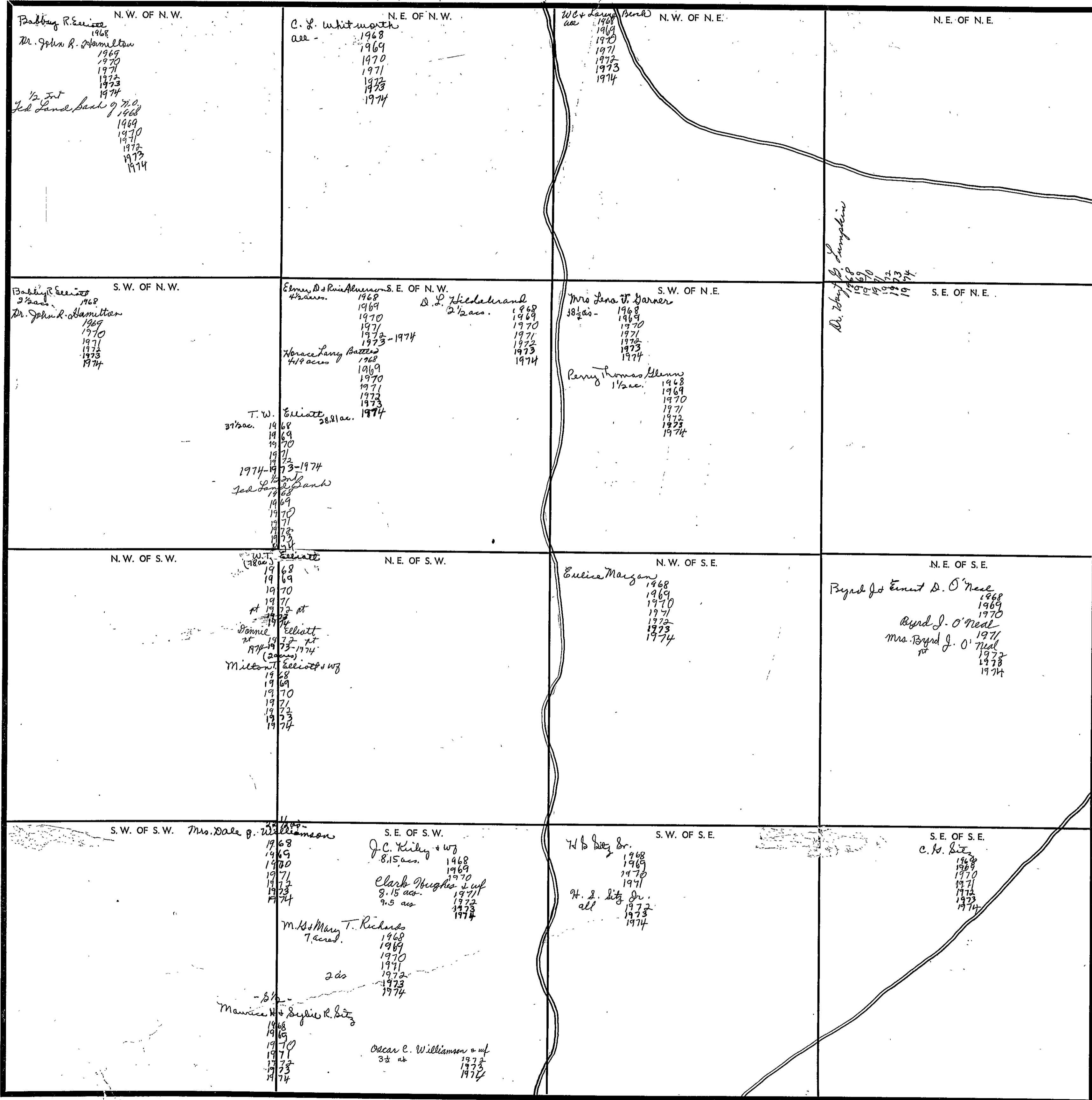
COUNTY \_\_\_\_\_

SECTION 26

TOWNSHIP 10

RANGE 6

FORM 1-S.T.C.—FORESTS & SOILS, MINNESOTA



COUNTY \_\_\_\_\_

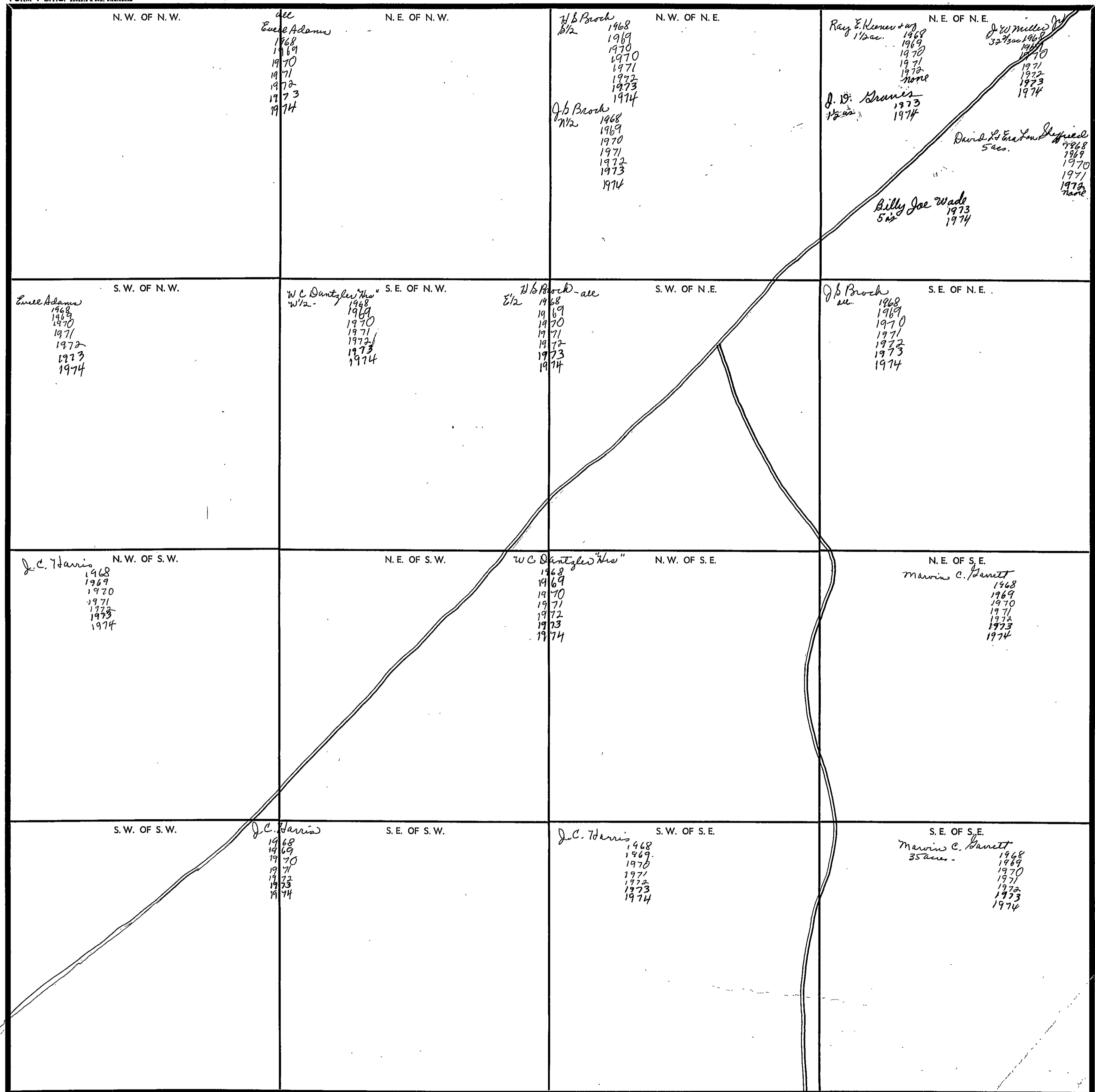
Scale—1 inch—300 Ft.

SECTION 1

TOWNSHIP 10

RANGE 7

FORM 1-8.T.C.—CORRECTION & SON, BIRMINGHAM



Scale—1 inch—300 Ft.

COUNTY \_\_\_\_\_

SECTION 2

TOWNSHIP 10

RANGE 7

FORM 1-S.T.C.—ROBERTS & SON, BIRMINGHAM

<p>N. W. OF N. W.</p> <p>Alvin N. Hambluckle 1968 1969 1970 1971 1972 1973 1974</p>	<p>N. E. OF N. W.</p> <p>James A. Adams 1968 1969 1970 Calvin O'Neal Sanders all 1971 1972 1973 none</p> <p>James A. Adams all 1974 39 ac</p>	<p>N. W. OF N. E.</p> <p>James A. Adams 39 ac. 1968 1969 1970 Calvin O'Neal Sanders 39 ac. 1971 1972 1973 none</p> <p>R. F. Fox 1 ac. 1968 1969 1970 Samuel H. Kleiger &amp; wife 1 ac. 1971 1972 none Wilbur Herring &amp; wife 1 ac. 1973 1974</p>	<p>N. E. OF N. E.</p> <p>R. F. Fox 1 ac. 1968 1969 1970 Samuel H. Kleiger 1971 1972 none Wilbur Herring &amp; wife all 1973 1974</p>
<p>S. W. OF N. W.</p> <p>Alvin N. Hambluckle 1968 1969 1970 1971 1972 1973 1974</p>	<p>S. E. OF N. W.</p>	<p>S. W. OF N. E.</p>	<p>S. E. OF N. E.</p> <p>R. F. Fox 1968 1969 1970 Samuel H. Kleiger &amp; wife 1971 1972 none Wilbur Herring &amp; wife all 1973 1974</p>
<p>N. W. OF S. W.</p> <p>Alvin N. Hambluckle 1968 1969 1970 1971 1972 1973 1974</p>	<p>N. E. OF S. W.</p>	<p>N. W. OF S. E.</p> <p>Alvin N. Hambluckle 31 ac. 1968 1969 1970 1971 1972 1973 1974</p> <p>R. F. Fox 1 ac. 1968 1969 1970 Samuel H. Kleiger &amp; wife 1 ac. 1971 1972 none Wilbur Herring &amp; wife 1 ac. 1973 1974</p>	<p>N. E. OF S. E.</p> <p>W. W. Adams 1968 1969 1970 1971 1972 1973 1974</p> <p>R. F. Fox 1 ac. 1968 1969 1970 Samuel H. Kleiger &amp; wife 1 ac. 1971 1972 none Wilbur Herring &amp; wife 1 ac. 1973 1974</p>
<p>S. W. OF S. W.</p> <p>John Davis "Est" all 1968 1969 1970 1971 1972 1973 1974</p>	<p>S. E. OF S. W.</p> <p>W. W. Adams 20 ac. 1968 1969 1970 1971 1972 1973 1974</p> <p>Y. C. Smith all 1968 2 1/2 1969 1970 1971 1972 1973 1974</p>	<p>S. W. OF S. E.</p>	<p>S. E. OF S. E.</p> <p>W. W. Adams 79 ac in 63's 1968 1969 1970 1971 1972 1973 1974</p> <p>Charles R. McDaniel (for 2 years) 1974</p>

Scale—1 inch—300 Ft.

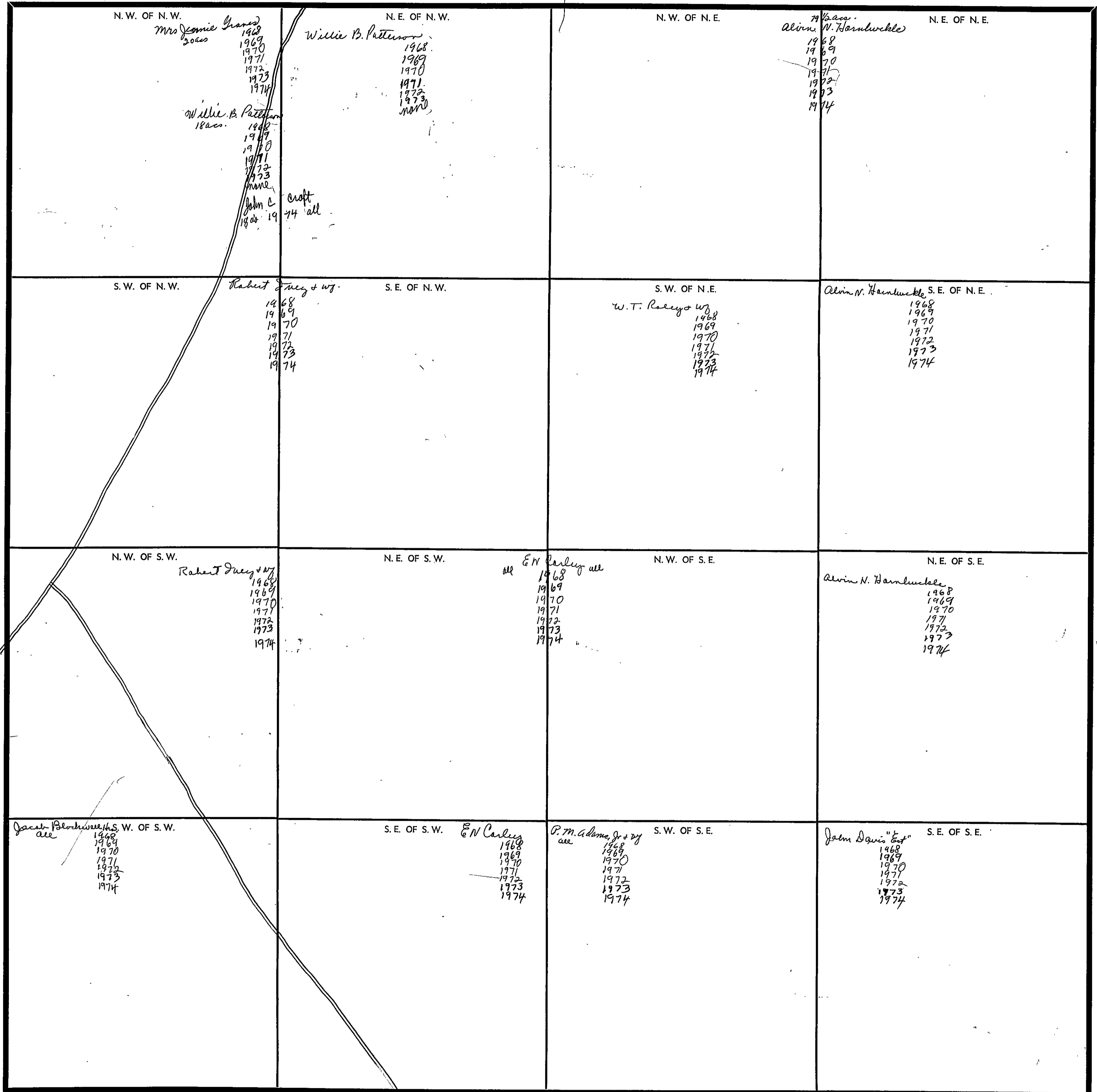
COUNTY \_\_\_\_\_

SECTION 3

TOWNSHIP 10

RANGE 7

FORM 1-S.T.C. - ROBERT A. BOG, MINNEAPOLIS



COUNTY \_\_\_\_\_

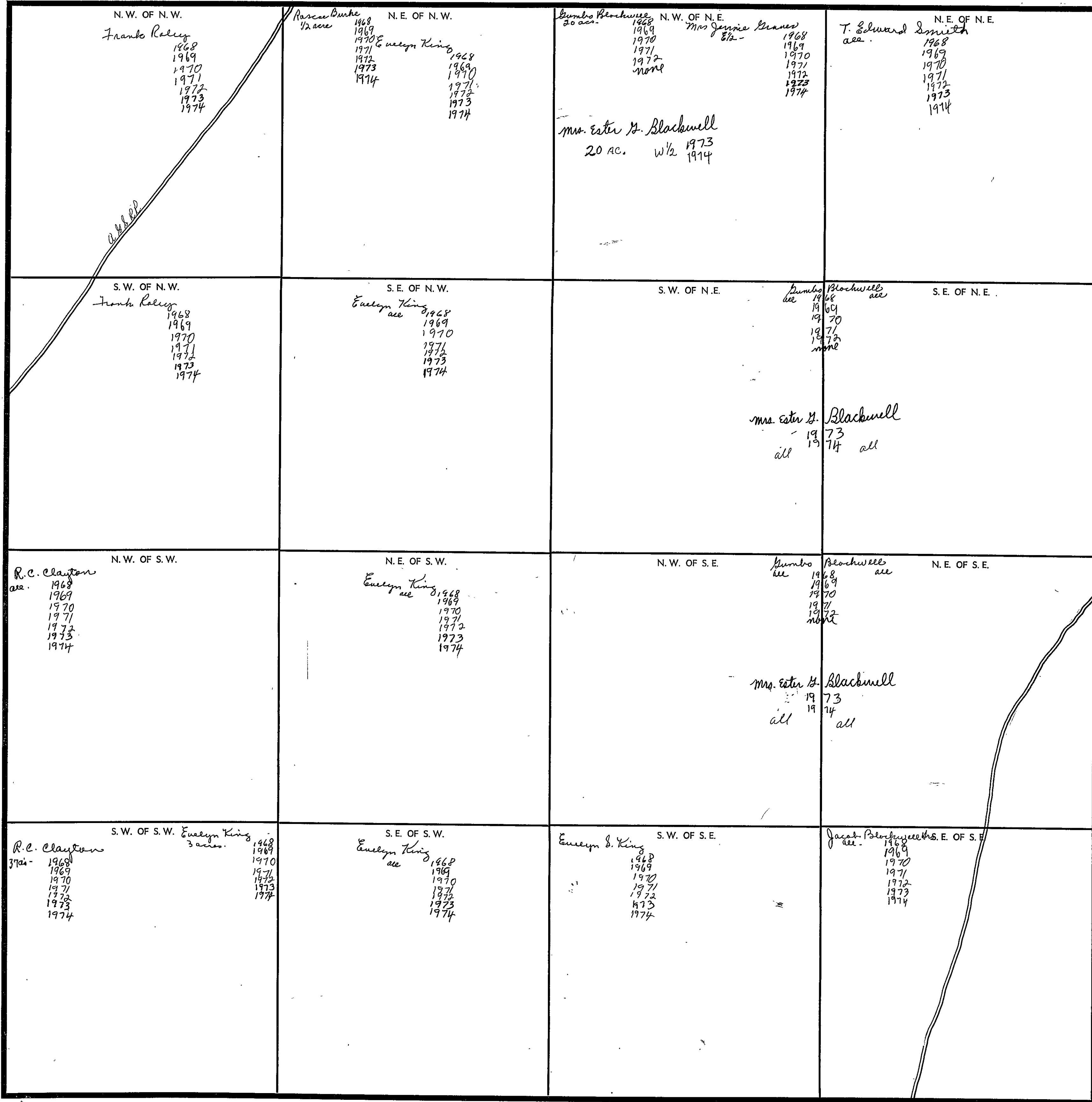
Scale—1 inch=300 Ft.

SECTION 4

TOWNSHIP 10

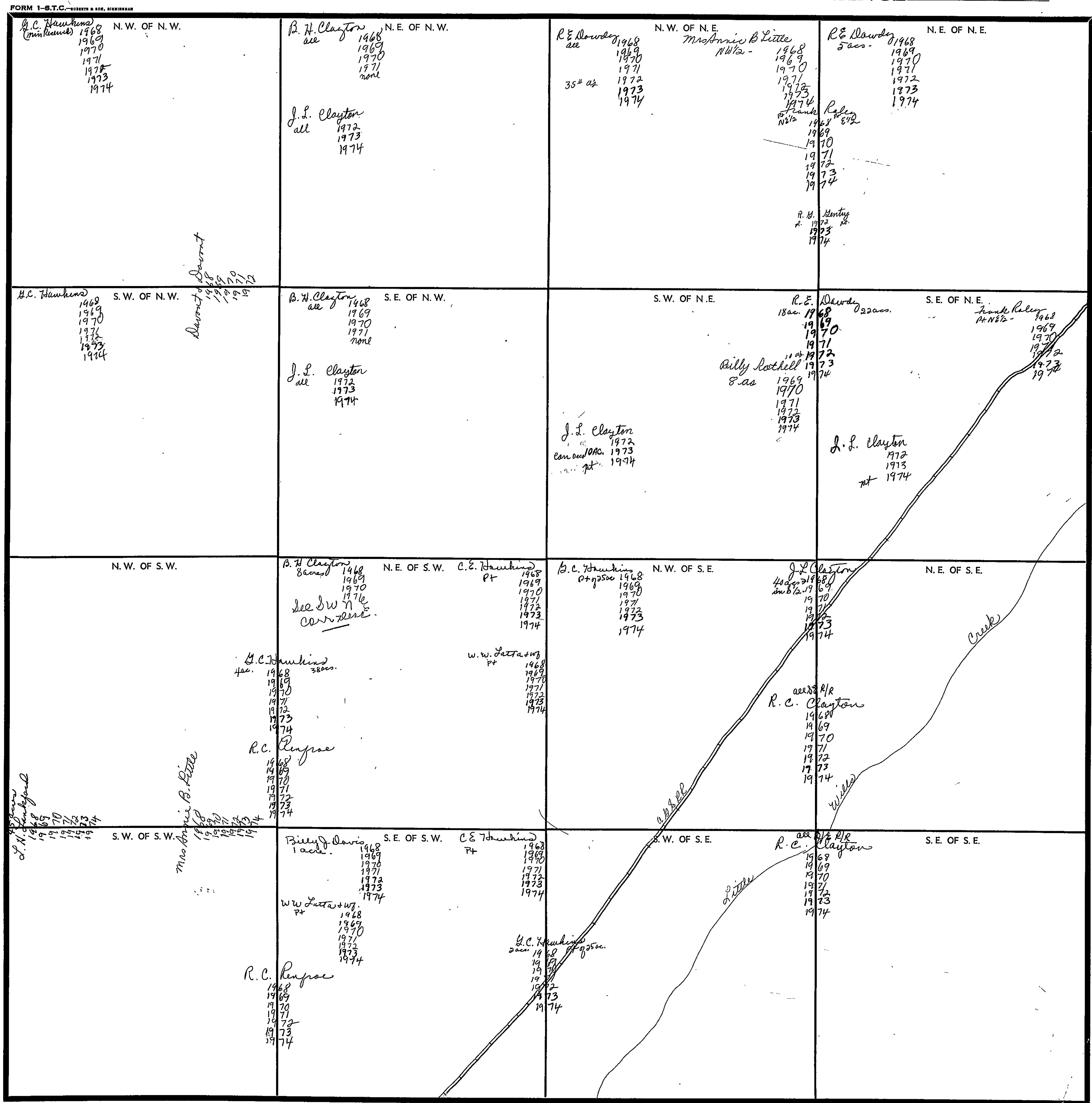
RANGE 7

FORM 1-S.T.C. - ROBERTS & SON, BIRMINGHAM



Scale—1 inch—300 Ft.

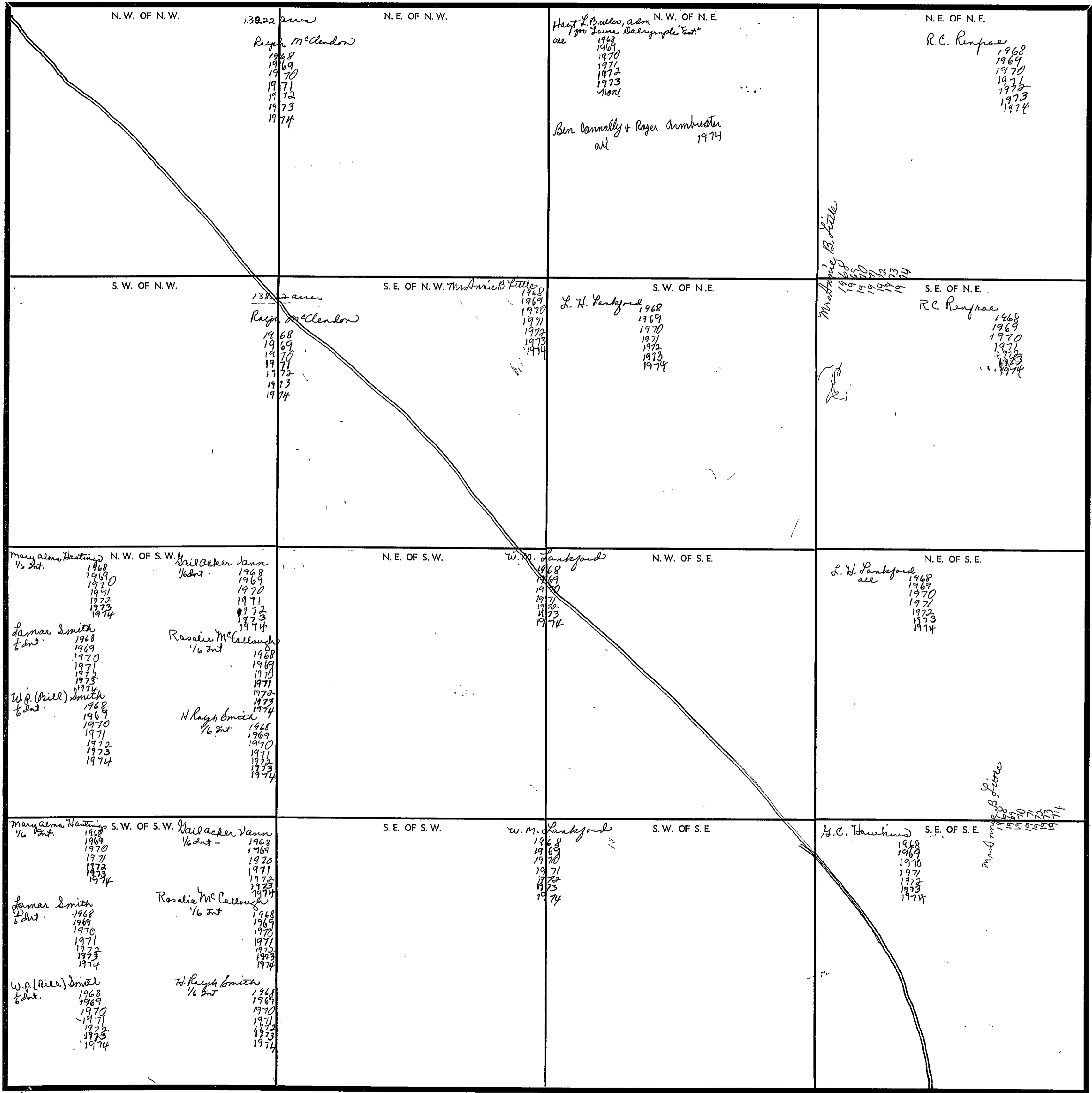
COUNTY \_\_\_\_\_





SECTION 6 TOWNSHIP 10 RANGE 7

FORM 1-S.T.C.—ROBERTS & SON, BIRMINGHAM



COUNTY \_\_\_\_\_

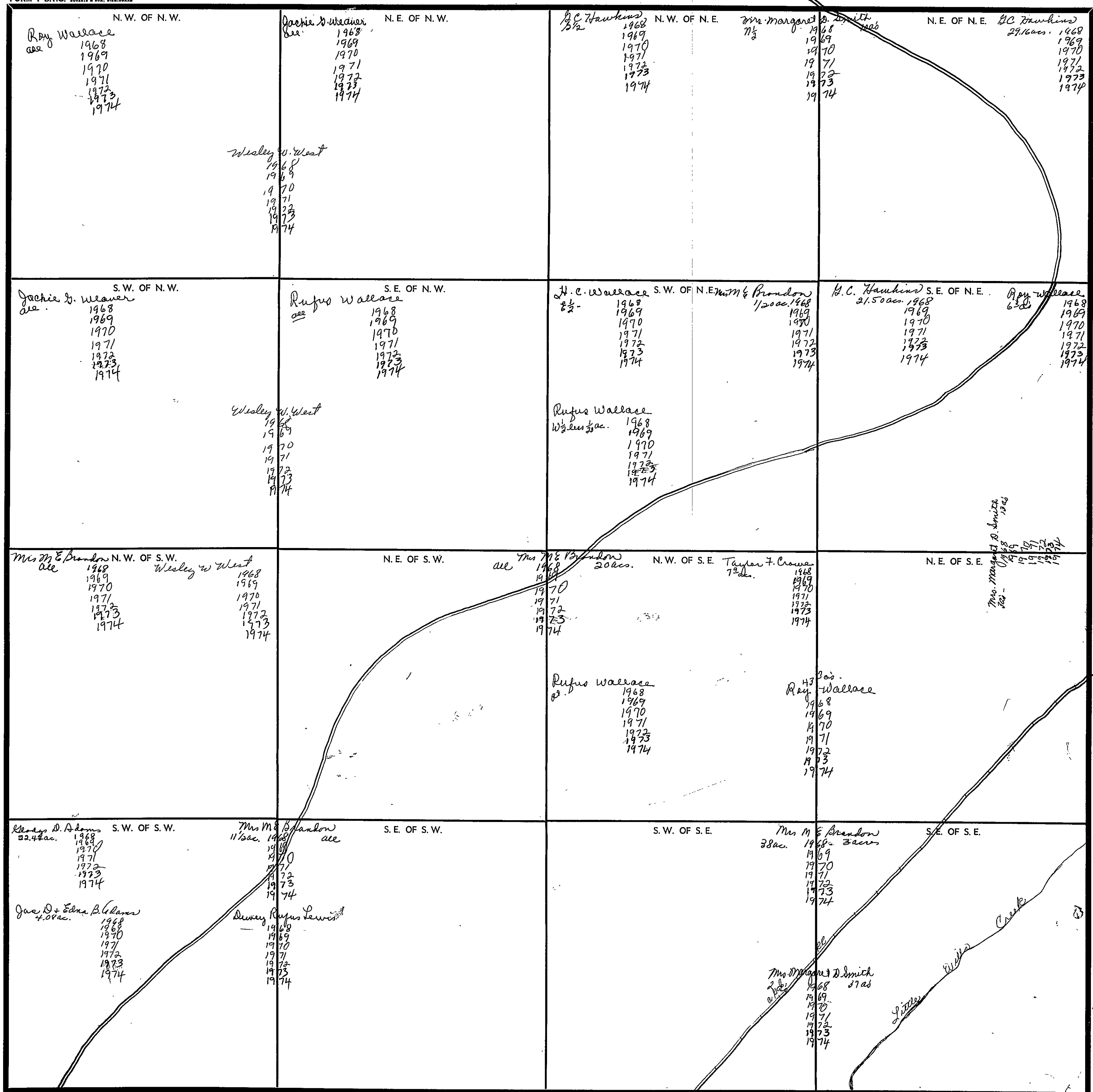
Scale—1 inch—300 Ft.

SECTION 7

TOWNSHIP 10

RANGE 7

FORM 1-8.T.C.—ROBERTS & SON, BIRMINGHAM



Scale—1 Inch=300 Ft.

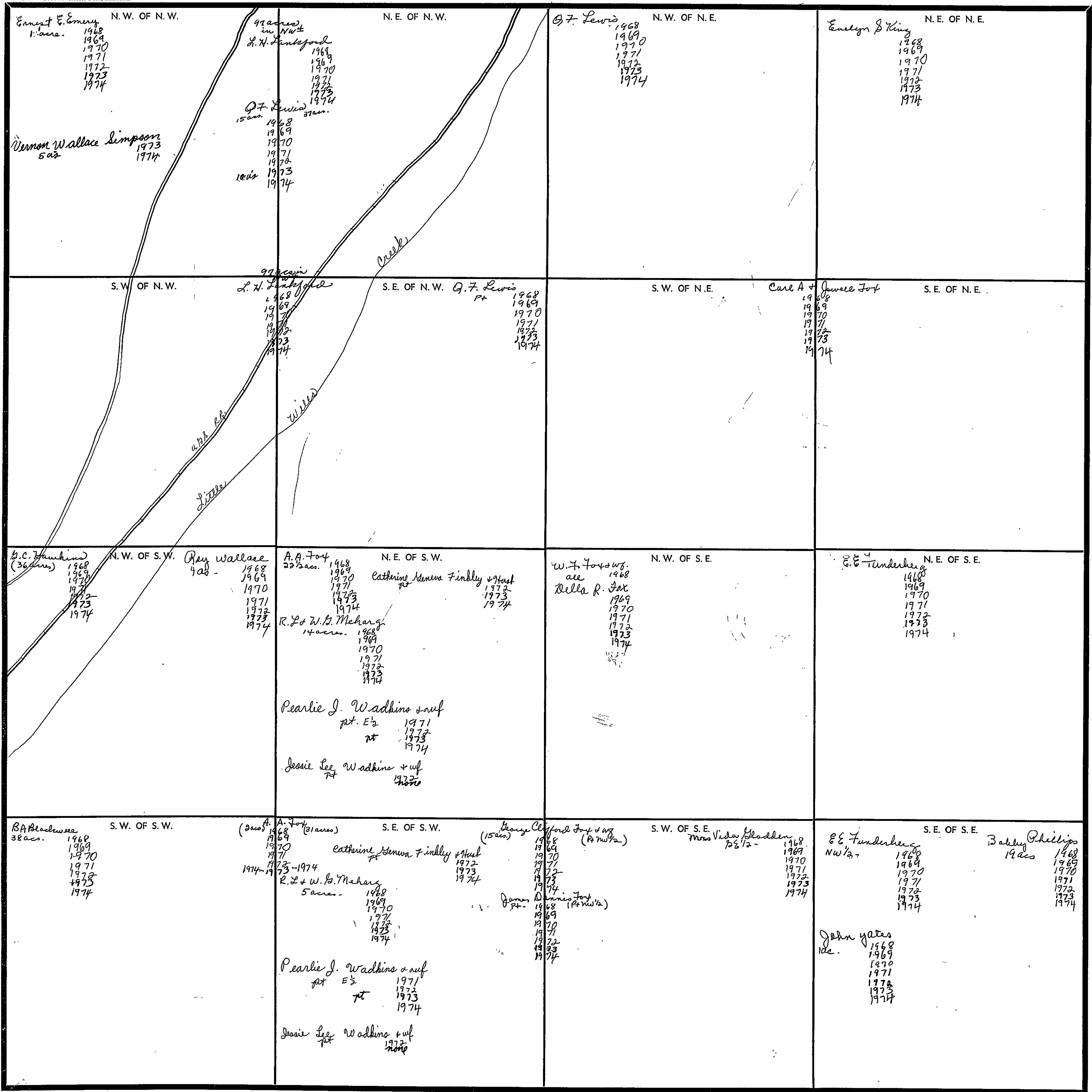
COUNTY \_\_\_\_\_

SECTION 8

TOWNSHIP 10

RANGE 7

FORM 1-S.T.C.—ROBERTS & SON, BIRMINGHAM



Scale—1 inch—300 Ft.

COUNTY \_\_\_\_\_

SECTION 9

TOWNSHIP 10

RANGE 7

FORM 1-8.T.C.—ROBERTS & SON, BIRMINGHAM

<p>N. W. OF N. W.</p> <p><i>Evelyn &amp; King</i> all 1968 1969 1970 1971 1972 1973 1974</p>	<p>N. E. OF N. W.</p> <p><i>Jacob Blackwell "Hrs"</i> all 1968 1969 1970 1971 1972 1973 1974</p> <p><i>Wesley W West</i> all 1968 1969 1970 1971 1972 1973 1974</p>	<p>N. W. OF N. E.</p> <p><i>Jacob Blackwell "Hrs"</i> all 1968 1969 1970 1971 1972 1973 1974</p> <p><i>Wesley W West</i> all 1968 1969 1970 1971 1972 1973 1974</p>	<p>N. E. OF N. E.</p> <p><i>Jacob Blackwell "Hrs"</i> all 1968 1969 1970 1971 1972 1973 1974</p>
<p>S. W. OF N. W.</p>	<p>S. E. OF N. W.</p> <p><i>Jacob Blackwell "Hrs"</i> all 1968 1969 1970 1971 1972 1973 1974</p> <p>60 acres <i>Carl A Jewee Fox</i> all 1968 1969 1970 1971 1972 1973 1974</p>	<p>S. W. OF N. E.</p> <p><i>Jacob Blackwell "Hrs"</i> all 1968 1969 1970 1971 1972 1973 1974</p> <p><i>Wesley W West</i> all 1968 1969 1970 1971 1972 1973 1974</p>	<p>S. E. OF N. E.</p> <p><i>Jacob Blackwell "Hrs"</i> all 1968 1969 1970 1971 1972 1973 1974</p>
<p>N. W. OF S. W.</p> <p><i>Carl A Jewee Fox</i> all 1968 1969 1970 1971 1972 1973 1974</p>	<p>N. E. OF S. W.</p> <p><i>Jacob Blackwell "Hrs"</i> all 1968 1969 1970 1971 1972 1973 1974</p>	<p>N. W. OF S. E.</p> <p><i>Jacob Blackwell "Hrs"</i> all 1968 1969 1970 1971 1972 1973</p>	<p>N. E. OF S. E.</p> <p><i>David M Blackwell</i> all 1968 1969 1970 1971 1972 1973 1974</p>
<p>S. W. OF S. W.</p> <p><i>Mrs J K Carley</i> all 1968 1969 1970 1971 1972 1973 1974</p> <p>31 ac <i>Kenneth &amp; Mary E Funderburg</i> all 1972 1973 1974</p>	<p>S. E. OF S. W.</p> <p><i>Wesley W West</i> all 1968 1969 1970 1971 1972 1973 1974</p>	<p>S. W. OF S. E.</p> <p><i>B. C. Adams</i> all 1968 1969 1970 1971 1972 1973 1974</p> <p><i>Mrs. Eva Mae Adams</i> all 1972 1973 1974</p>	<p>S. E. OF S. E.</p> <p><i>David M Blackwell</i> all 1968 1969 1970 1971 1972 1973 1974</p> <p>30 ac <i>Sammy D Blackwell &amp; wf</i> all 1972 1973 1974</p>

Scale—1 inch—300 Ft.

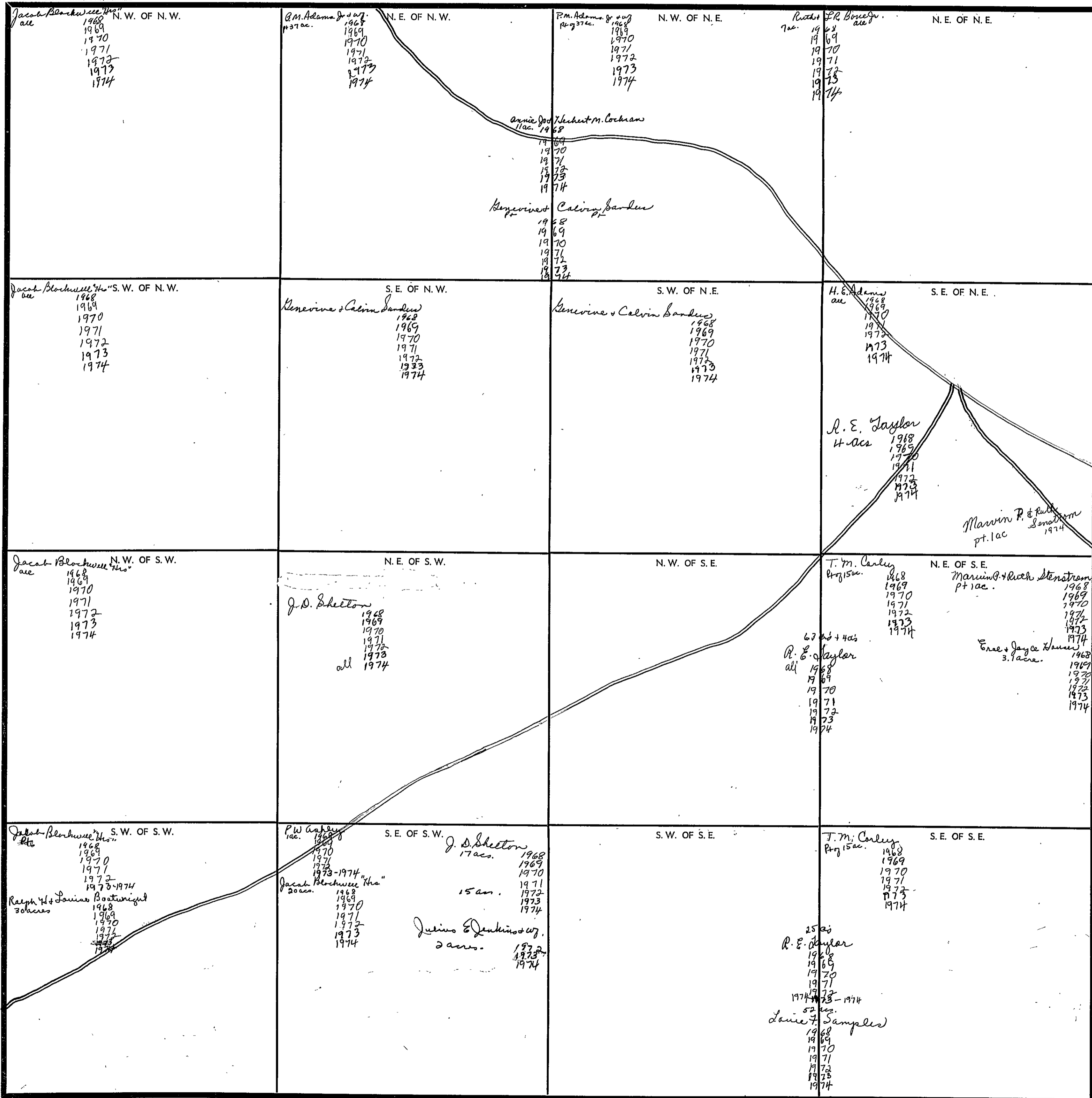
COUNTY \_\_\_\_\_

SECTION 10

TOWNSHIP 10

RANGE 7

FORM 1-S.T.C.—ROBERTS & SON, MINNEAPOLIS



Scale—1 inch—300 Ft.

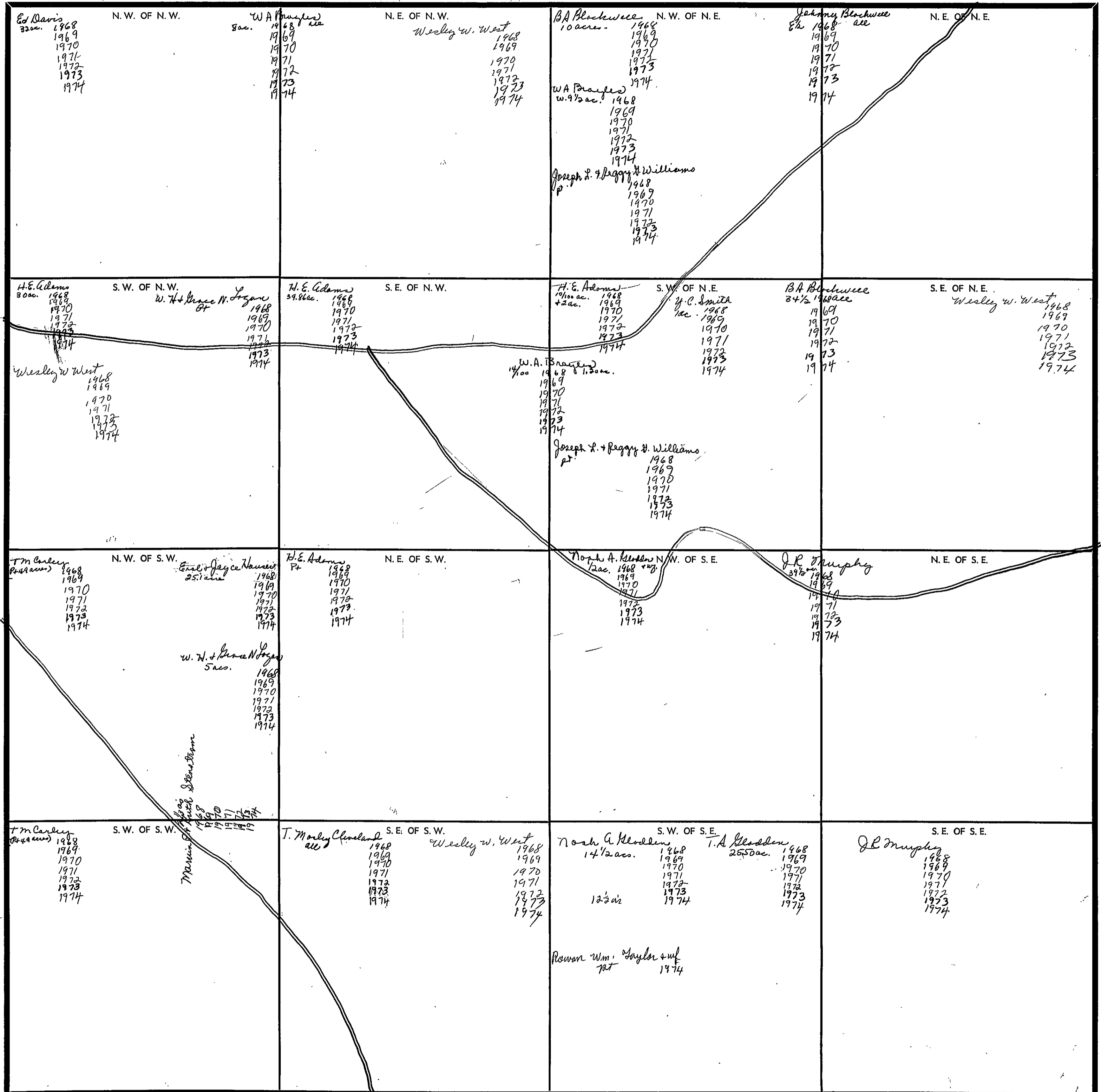
COUNTY

SECTION 11

TOWNSHIP 10

RANGE 7

FORM 1-B.T.C. - ROBERTS & SON, MINNEAPOLIS



Scale—1 inch—300 Ft.

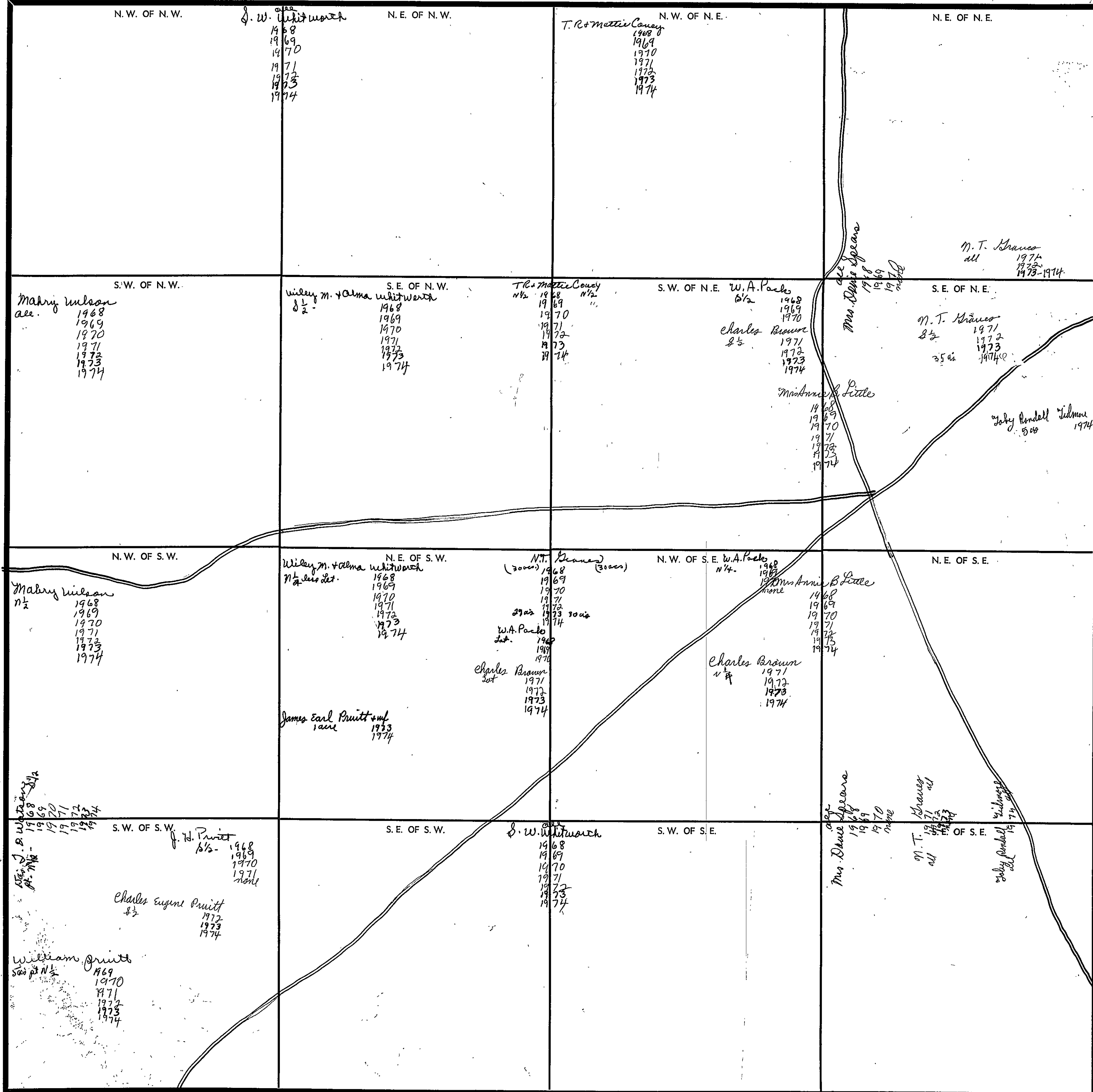
COUNTY \_\_\_\_\_

SECTION 12

TOWNSHIP 10

RANGE 7

FORM 1-S.T.C.—REVISED & COR. 11/11/66



Scale—1 inch—300 Ft.

COUNTY

SECTION 13

TOWNSHIP 10

RANGE 7

FORM 1-B.T.C.—REVISED 4-20-68, MINNESOTA

<p>N. W. OF N. W.</p> <p>Mary F. Copeland, pt. 1968, 1969, 1970, 1971, 1972, 1973, 1974</p> <p>Mrs. Lucile Taylor, pt. 1968, 1969, 1970, 1971, 1972, 1973, 1974</p> <p>James McSpadden, 1 acre 1968, 1969</p> <p>Mildred Sheppard, 1 acre 1971, 1972, 1973-1974</p> <p>Margie Cox, 1968, 1969</p> <p>Chas W. Mansfield, pt. 1968</p> <p>Robert L. Vest, 3/4 ac. 1972, 1973, 1974</p> <p>Robert L. Samples, pt. 1968, 1969, 1970, 1971, 1972</p> <p>Charles W. &amp; Charles R. Halcombe, pt. 1970, 1971, 1972, 1973, 1974</p> <p>Lucy W. Wray, 2 1/2 ac. 1972, 1973, 1974</p> <p>Lucy W. Wray, 2 1/2 ac. 1968, 1969, 1970, 1971, 1972, 1973, 1974</p> <p>Johnnie Pruitt, 2 1/2 ac. 1968, 1969, 1971</p> <p>Robert Lloyd, 2 1/2 ac. 1970, 1971, 1972, 1973, 1974</p>	<p>N. E. OF N. W.</p> <p>William Clinton Murphy, Jr. 1968, 1969, 1970, 1971, 1972, 1973, 1974</p>	<p>N. W. OF N. E.</p>	<p>N. E. OF N. E.</p> <p>C. Weldon &amp; Margarie T. Smith 1968, 1969, 1970, 1971, 1972, 1973, 1974</p> <p>Devent-Devent 1968, 1969, 1970, 1971, 1972</p>
<p>S. W. OF N. W.</p> <p>Mary F. Copeland, pt. 1968, 1969, 1970, 1971, 1972, 1973, 1974</p> <p>Mrs. Lucile Taylor, pt. 1968, 1969, 1970, 1971, 1972, 1973, 1974</p> <p>Robert L. Samples &amp; wt. pt. 1968, 1969, 1971, 1972, 1973, 1974</p> <p>Charles W. &amp; Charles R. Halcombe, pt. 1970, 1971, 1972, 1973, 1974</p> <p>Charles W. &amp; Charles R. Halcombe, pt. 1970, 1971, 1972, 1973, 1974</p> <p>Charles W. Halcombe, 32 acres 1968, 1969, 1970, 1971, 1972, 1973, 1974</p> <p>Larry Watson, 37 ac. 1974</p> <p>Devent &amp; Devent 1968, 1969, 1970, 1971, 1972</p>	<p>S. E. OF N. W.</p> <p>Robert L. Samples &amp; wt. 1968, 1969, 1971, 1972, 1973, 1974</p> <p>Charles W. &amp; Charles R. Halcombe, pt. 1970, 1971, 1972, 1973, 1974</p> <p>Devent &amp; Devent 1968, 1969, 1970, 1971, 1972</p>	<p>S. W. OF N. E.</p> <p>C. Weldon &amp; Margarie T. Smith 1968, 1969, 1970, 1971, 1972, 1973, 1974</p> <p>Devent &amp; Devent 1968, 1969, 1970, 1971, 1972</p>	<p>S. E. OF N. E.</p> <p>C. Weldon &amp; Margarie T. Smith 1968, 1969, 1970, 1971, 1972, 1973, 1974</p> <p>Devent &amp; Devent 1968, 1969, 1970, 1971, 1972</p>
<p>N. W. OF S. W.</p> <p>W.C. Murphy 1968, 1969, 1970, 1971, 1972, 1973, 1974</p> <p>Devent &amp; Devent 1968, 1969, 1970, 1971, 1972</p>	<p>N. E. OF S. W.</p> <p>Bay Club of Stowak County</p>	<p>N. W. OF S. E.</p> <p>C. Weldon &amp; Margarie T. Smith 1968, 1969, 1970, 1971, 1972, 1973, 1974</p> <p>Devent &amp; Devent 1968, 1969, 1970, 1971, 1972</p>	<p>N. E. OF S. E.</p> <p>C. Weldon &amp; Margarie T. Smith 1968, 1969, 1970, 1971, 1972, 1973, 1974</p> <p>Devent &amp; Devent 1968, 1969, 1970, 1971, 1972</p>
<p>S. W. OF S. W.</p> <p>Bay Club of Stowak County</p> <p>Devent &amp; Devent 1968, 1969, 1970, 1971, 1972</p>	<p>S. E. OF S. W.</p> <p>C. Weldon &amp; Margarie T. Smith 1968, 1969, 1970, 1971, 1972, 1973, 1974</p> <p>Devent &amp; Devent 1968, 1969, 1970, 1971, 1972</p>	<p>S. W. OF S. E.</p> <p>James H. Hise, ac. 1968, 1969, 1970, 1971, 1972, 1973, 1974</p> <p>Devent &amp; Devent 1968, 1969, 1970, 1971, 1972</p>	<p>S. E. OF S. E.</p> <p>C. Weldon &amp; Margarie T. Smith 1968, 1969, 1970, 1971, 1972, 1973, 1974</p> <p>Devent &amp; Devent 1968, 1969, 1970, 1971, 1972</p>

Scale—1 inch—300 Ft.

COUNTY

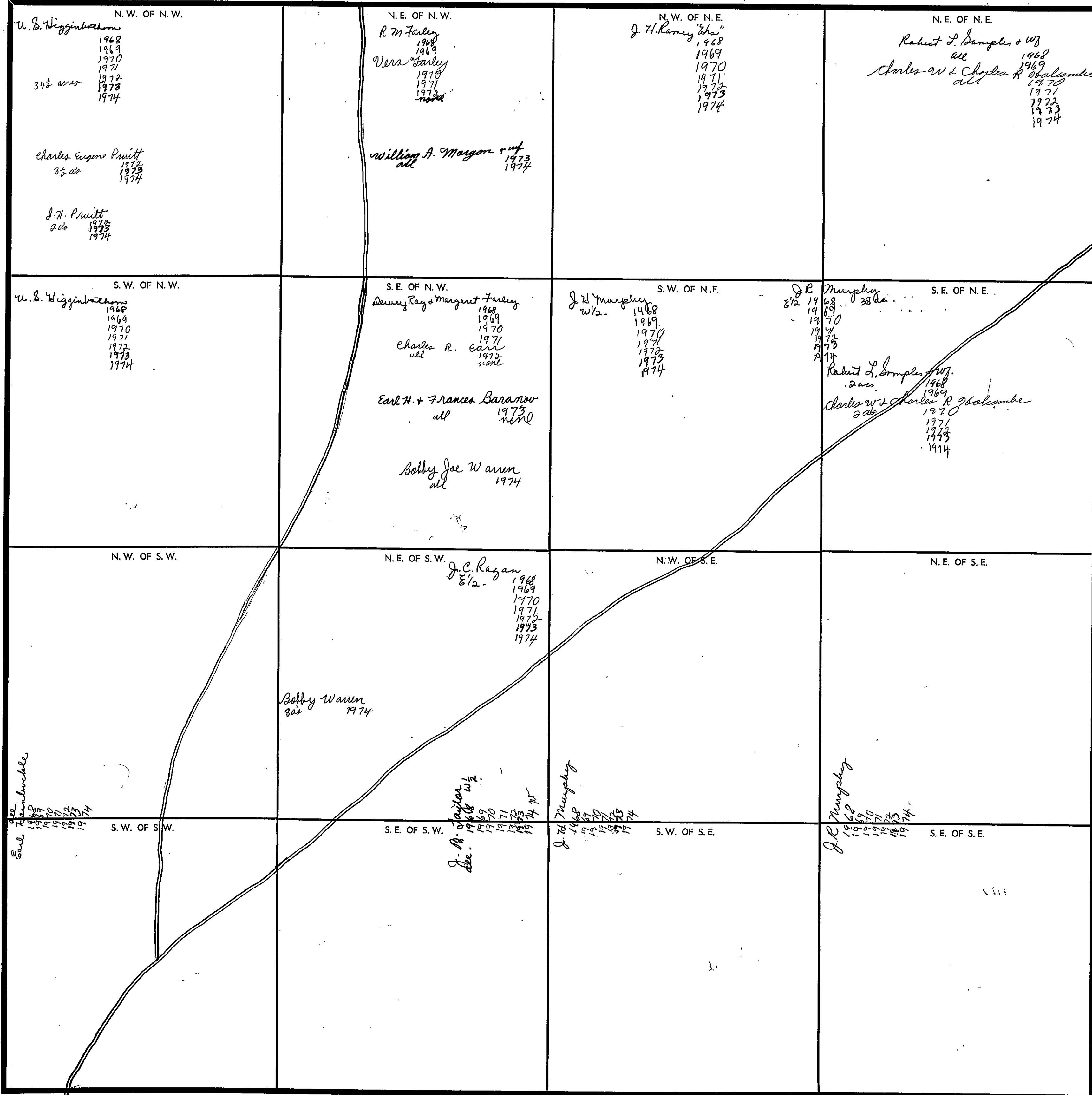


SECTION 14

TOWNSHIP 10

RANGE 17

FORM 1-S.T.C.—TORRETT & SON, BIRMINGHAM



Scale—1 inch—300 Ft.

COUNTY

SECTION 15

TOWNSHIP 10

RANGE 7

FORM 1-S.T.C.—PROPERTY & SOIL, BIRMINGHAM

<p>H. H. Blackwell 1968 1969 1970 1971 1972 1973 1974 Weeley w. West 1968 1969 1970 1971 1972 1973 1974</p>	<p>Jacob Blackwell "Hrs" all 1968 1969 1970 1971 1972 1973 1974</p>	<p>J. D. Shelton w/2 - 1968 1969 1970 1971 1972 Julius E. Jenkins w/2 1972 1973 1974</p>	<p>Lanie F. Samples E/2 + 1968 1969 1970 1971 1972 1973 1974</p>
<p>H. H. Blackwell 1968 1969 1970 1971 1972 1973 1974 Jacob Blackwell "Hrs." E. 3/4 1968 1969 1970 1971 1972 1973 1974 Weeley w. West 1968 1969 1970 1971 1972 1973 1974</p>	<p>J. H. &amp; Mrs. Lee Watson 2 ac. 1968 1969 1970 1971 1972 1973 1974</p>	<p>Jacob Blackwell "Hrs" all 1968 1969 1970 1971 1972 1973 1974</p>	<p>Lanie F. Samples 6 acs - 1968 1969 1970 1971 1972 1973 1974</p>
<p>H. H. Blackwell all 1968 1969 1970 1971 1972 1973 1974 Mary Blackwell + w/2 30 ac 1974</p>	<p>H. H. Blackwell all 1968 1969 1970 1971 1972 1973 1974 Weeley w. West 1968 1969 1970 1971 1972 1973 1974</p>	<p>W. L. Ragon &amp; W. J. Lillim 1968 1969 1970 1971 1972 1973 1974</p>	<p>Lanie F. Samples 1968 1969 1970 1971 1972 1973 1974</p>
<p>H. H. Blackwell all 1968 1969 1970 1971 1972 1973 1974</p>	<p>Eula T + Ola Reeves 1968 1969 John Curtis Odell &amp; w/2 1970 1971 1972 none Weeley w. West 1968 1969 1970 1971 1972 1973 1974 Balfour Thomas Jr. all 1973 1974</p>	<p>W. L. Ragon &amp; W. J. Lillim 1968 1969 1970 1971 1972 1973 1974</p>	<p>Lanie F. Samples 1968 1969 1970 1971 1972 1973 1974</p>

Scale—1 inch—300 Ft.

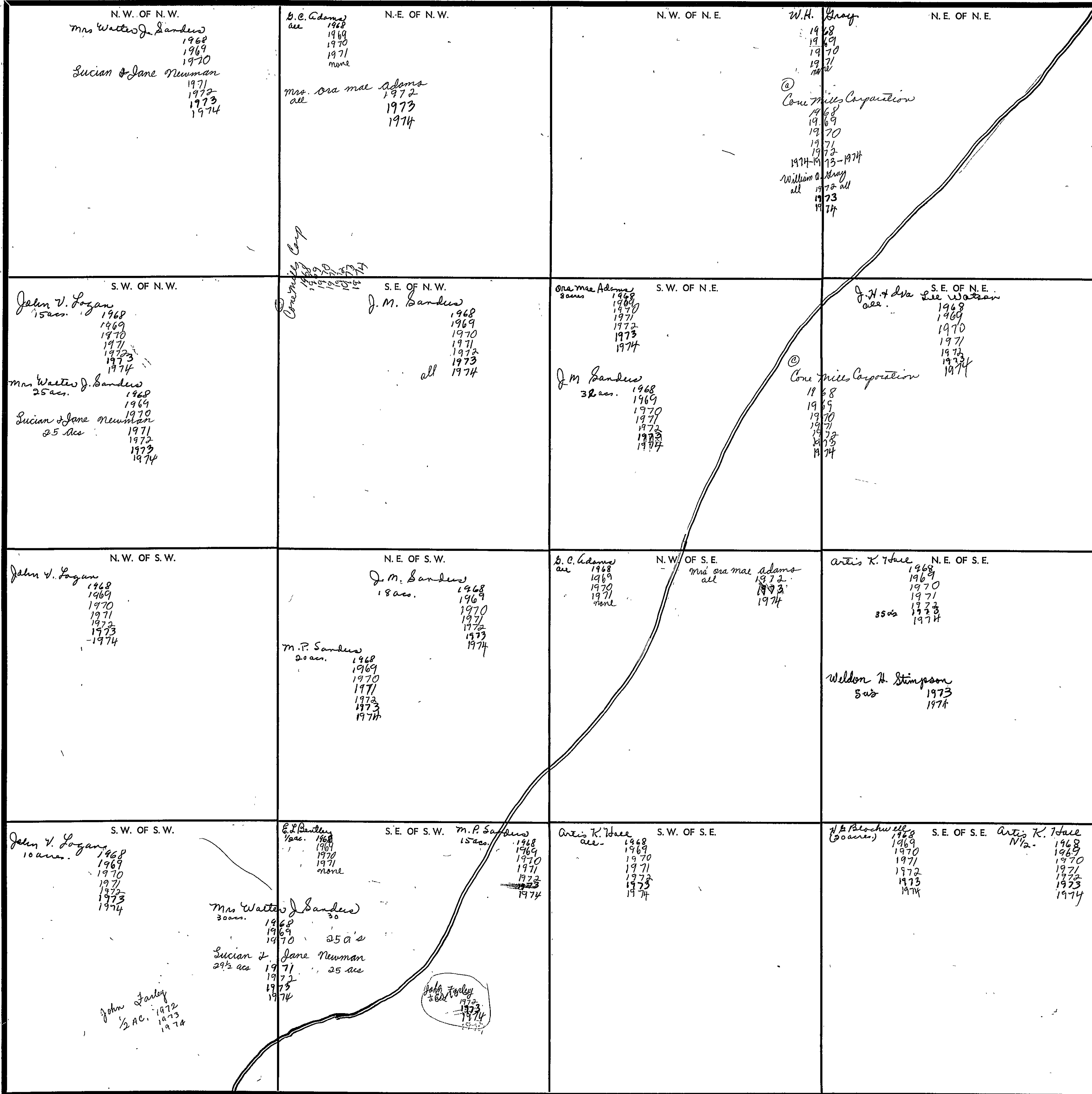
COUNTY

SECTION 16

TOWNSHIP 10

RANGE 7

FORM 1-S.T.C.—AGENTS & SON, MINNEAPOLIS



Scale—1 inch—300 Ft.

COUNTY

SECTION 17

TOWNSHIP 10

RANGE 7

FORM 1-S.T.C. - ROBERTS & SON, BIRMINGHAM

<p>N. W. OF N. W.</p> <p>J. M. Adams Jr 1/2 ac. 1968 1969 1970 1971 1972 1973 1974</p> <p>Barrow 1970 1971 1972 1973 1974</p> <p>See 18-107 2nd con 20% 8/21/14</p>	<p>N. E. OF N. W.</p> <p>BA Blackwell all 1968 23 acs 1969 1970 1971 1972 1973 1974</p> <p>Cathrine Geneva Finkley + Hunt 1972 1973 1974</p> <p>Clifford J. Fox 1968 1969 1970 1971 1972-1973 1974</p> <p>James Dannie Fox 1968 1969 1970 1971 1972 1973 1974</p> <p>Pearlie J. Watkins + Ruf 1971 1972 1973 1974</p> <p>Jessie Lee Watkins + Ruf 1972 1973 1974</p>	<p>N. W. OF N. E.</p> <p>76 acs Mrs. Vida Gladden 1968 1969 1970 1971 1972 1973 1974</p>	<p>N. E. OF N. E.</p> <p>Betty Okiepp 1968 3 3/8 acs 1969 1970 1971 1972 1973 1974</p>
<p>S. W. OF N. W.</p>	<p>S. E. OF N. W.</p> <p>BA Blackwell all 1968 1969 1970 1971 1972 1973 1974</p>	<p>S. W. OF N. E.</p> <p>BA Blackwell 33 acs 1968 1969 1970 1971 1972 1973 1974</p> <p>Mrs. Vida Gladden 10 acs 1968 1969 1970 1971 1972 1973 1974</p>	<p>S. E. OF N. E.</p> <p>Mrs. Walter J. Sanders 1968 1969 1970 1971 Lucian + Jane Newman 1971 1972 1973 all 1974</p>
<p>N. W. OF S. W.</p> <p>Bumbo Blackwell 1/4 ac. 1968 1969 1970 1971 1972 none</p> <p>Larry Blackwell all 1973 1974</p>	<p>N. E. OF S. W.</p> <p>BA Blackwell all 1968 1970 1971 1972 1973 1974</p>	<p>N. W. OF S. E.</p> <p>BA Blackwell all 1968 1969 1970 1971 1972 1973 1974</p>	<p>N. E. OF S. E.</p> <p>Mrs. Walter J. Sanders 1968 1969 1970 Lucian + Jane Newman 1971 1972 1973 1974</p>
<p>S. W. OF S. W.</p> <p>Bumbo Blackwell 1/4 ac. 1968 1969 1970 1971 1972 none</p> <p>Larry Blackwell 36 1/2 acs 1973 1974</p> <p>Mrs. Ester Blackwell 3 1/2 ac 1973 1974</p>	<p>S. E. OF S. W.</p> <p>BA Blackwell 15 acs 1968 1969 1970 1971 1972 1973 1974</p> <p>Bumbo Blackwell 25 acs 1968 1969 1970 1971 1972 none</p> <p>Larry Blackwell 25 acs 1973 1974</p>	<p>S. W. OF S. E.</p> <p>U. W. Babo all 1968 1969 1970 1971 1972 1973 none</p> <p>Robert L. Pagan all 1974</p>	<p>S. E. OF S. E.</p> <p>Larry D. Vaughn + Jas. S. Young Jr. 1968 Edward J. Pagan 1969 1970 none</p> <p>AA Sanders "Kha" 1968 1969 1970 none</p> <p>Edd Lambough 1971 all 1972 1973 1974</p>

Scale—1 inch—300 Ft.

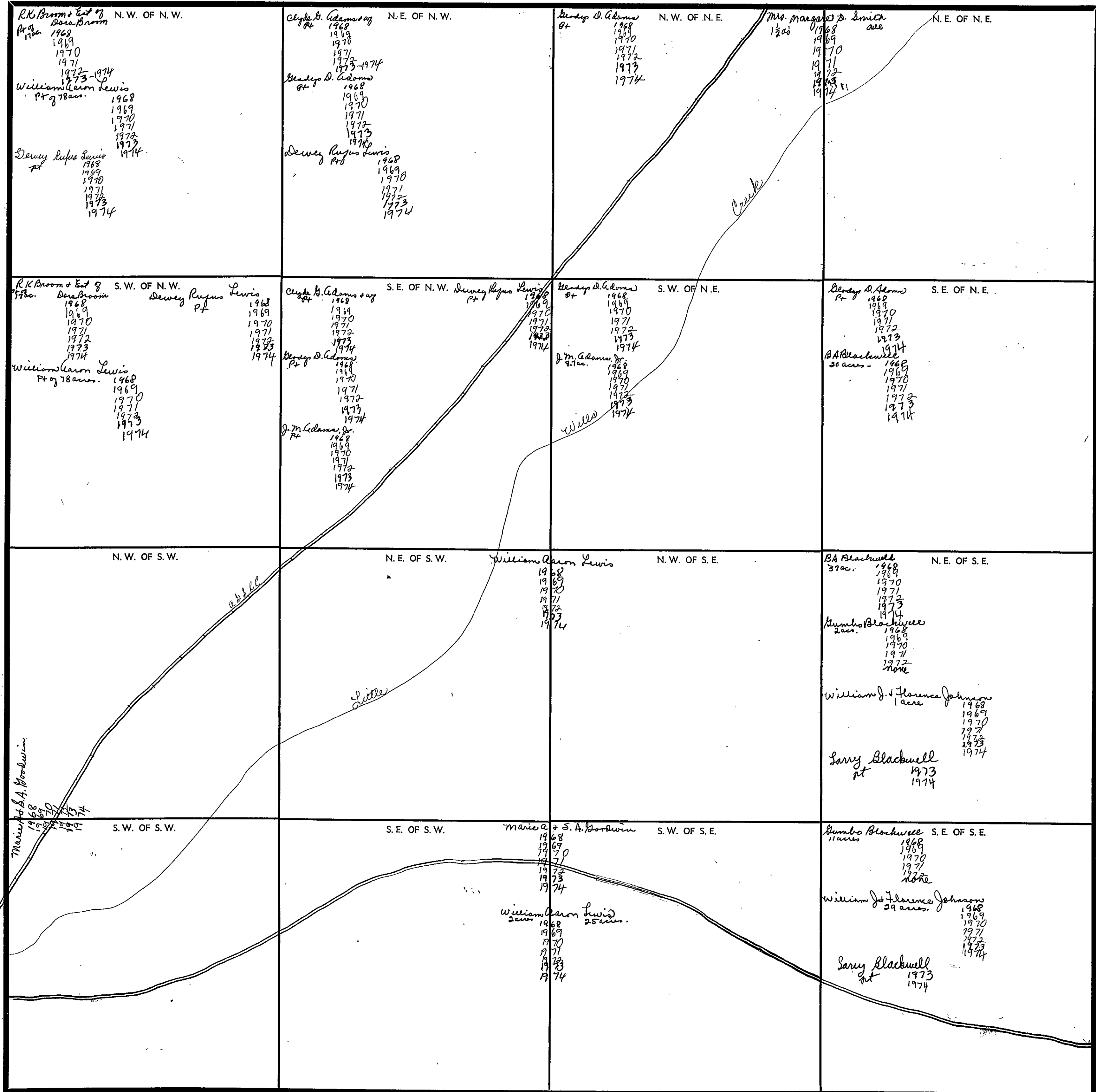
COUNTY

SECTION 18

TOWNSHIP 10

RANGE 7

FORM 1-S.T.C.—PROPERTY & FOR. SURVEILLANCE



Scale—1 inch—300 Ft.

COUNTY

SECTION 19

TOWNSHIP 10

RANGE 7

FORM 1-S.T.C.—ROBERTS & SON, BIRMINGHAM

<p>N. W. OF N. W.</p> <p>Paul Alverson 3 ac - 1968 1969 1970 1971 1972-1973-1974</p> <p>Wm A + Lillian Foster 1968 1969 1970 1971 1972 1973 1974</p> <p>James A. Mann + wife 10 AC. 1974</p> <p>Wendell H. Rowdy 5.22 acs. 1968 1969 1970 1971 1972 1973 1974</p> <p>Walter H. Webb 34 ac 1968 1969 1970 1971 1972-1973-1974</p> <p>W. M. Warner 40 acs 1968 1969 1970 1971 1972 1973 1974</p>	<p>N. E. OF N. W.</p>	<p>N. W. OF N. E.</p> <p>Walter H. Webb 38 acs - 1968 1969 1970 1971 1972 1973 1974</p> <p>Blen McDougal 3 acs - 1968 1969 1970 1971 1972 1973 1974</p>	<p>N. E. OF N. E.</p> <p>Lumbo Blackwell 30 acs. 1968 1969 1970 1971 1972 none</p> <p>Sally Blackwell 1/2 1973 1974</p> <p>William J + Florence Johnson 1/2 1968 1969 1970 1971 1972 1973 1974</p> <p>Darant + Darant 1968 1969 1970 1971 1972</p>
<p>S. W. OF N. W.</p> <p>J. M. Adams Jr. 1.75 ac. 1968 1969 1970 1971 1972 1973 1974</p> <p>Paul Alverson 6 ac. 1968 1969 1970 1971 1972 1973 1974</p> <p>Wendell H. Rowdy 1.88 acs. 1968 1969 1970 1971 1972 1973 1974</p> <p>Raven Gray (32.45 ac) 1968 1969 1970 1971 1972 1973 none</p> <p>James A. Mann + wife 22.45 ac. 1974</p>	<p>S. E. OF N. W.</p> <p>Paul Alverson 38 1/2 acs - 1968 1969 1970 1971 1972 1973 1974</p> <p>J. W. + Lela Hiles 1/2 ac. 1968 1969 1970 1971 1972 1973 1974</p> <p>Elton Headless 1 ac. 1968 1969 1970 1971 1972 1973 1974</p> <p>Darant + Darant 1968 1969 1970 1971 1972</p>	<p>S. W. OF N. E.</p> <p>Jimmie + Linda Webb 1 ac. 1968 1969 1970 1971 1972 1973-1974</p> <p>Walter H. Webb 1 ac. 1968 1969 1970 1971 1972 1973 1974</p>	<p>S. E. OF N. E.</p> <p>Lumbo Blackwell all 1968 1969 1970 1971 1972 none</p> <p>Sally Blackwell all 1973 1974</p>
<p>N. W. OF S. W.</p> <p>D. J. Alverson all 1968 1969 1970 1971 1972 1973 1974</p> <p>Percy C. Smith Jr. all 1970 1971 1972 1973 1974</p> <p>Darant + Darant 1968 1969 1970 1971 1972</p> <p>Richard L. Alverson 1/4 ac. 1974</p>	<p>N. E. OF S. W.</p> <p>Paul Alverson 7 acs - 1968 1969 1970 1971 1972 1973 1974</p>	<p>N. W. OF S. E.</p> <p>Nalen Alverson 1968 1969 1970 1971 1972 1973 1974</p>	<p>N. E. OF S. E.</p> <p>Darant + Darant 1968 1969 1970 1971 1972</p> <p>The Gladden Subdivision</p>
<p>S. W. OF S. W.</p> <p>Richard L. Alverson 2 acs - 1968 1969 1970 1971 1972 1973 1974</p> <p>W. E. Alverson 38 acs - 1968 1969 1970 1971 1972 1973 1974</p>	<p>S. E. OF S. W.</p> <p>W. E. Alverson ac. 1968 1969 1970 1971 1972 1973 none</p> <p>Richard L. Alverson 1/4 acs 1974</p>	<p>S. W. OF S. E.</p> <p>Frank Alverson ac. 1968 1969 1970 1971 1972 1973 1974</p>	<p>S. E. OF S. E.</p> <p>Darant + Darant 1968 1969 1970 1971 1972</p> <p>The Gladden Subdivision</p>

Scale—1 inch—300 Ft.

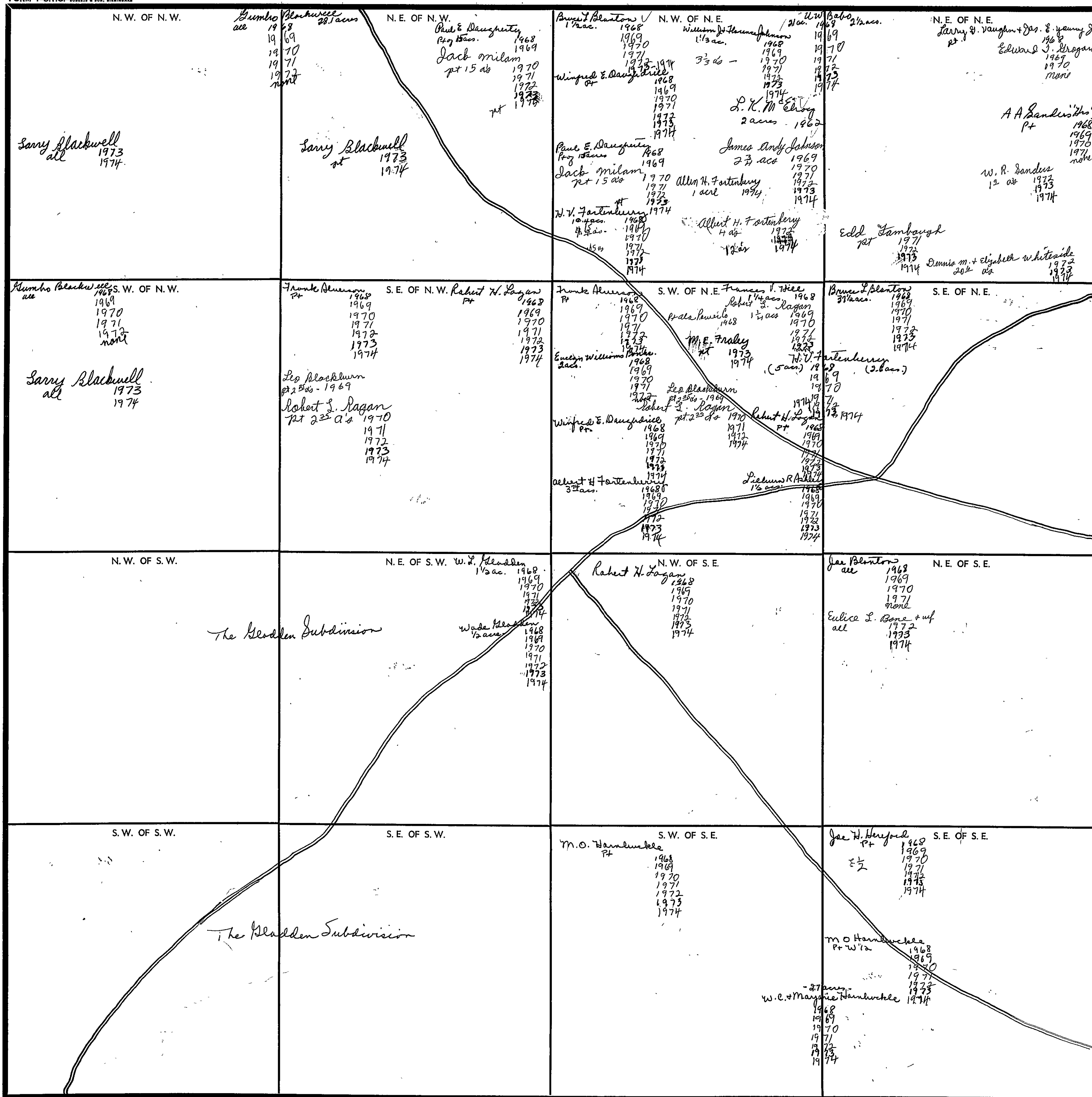
COUNTY

SECTION 20

TOWNSHIP 10

RANGE 7

FORM 1-S.T.C.—1955



Scale—1 inch—300 Ft.

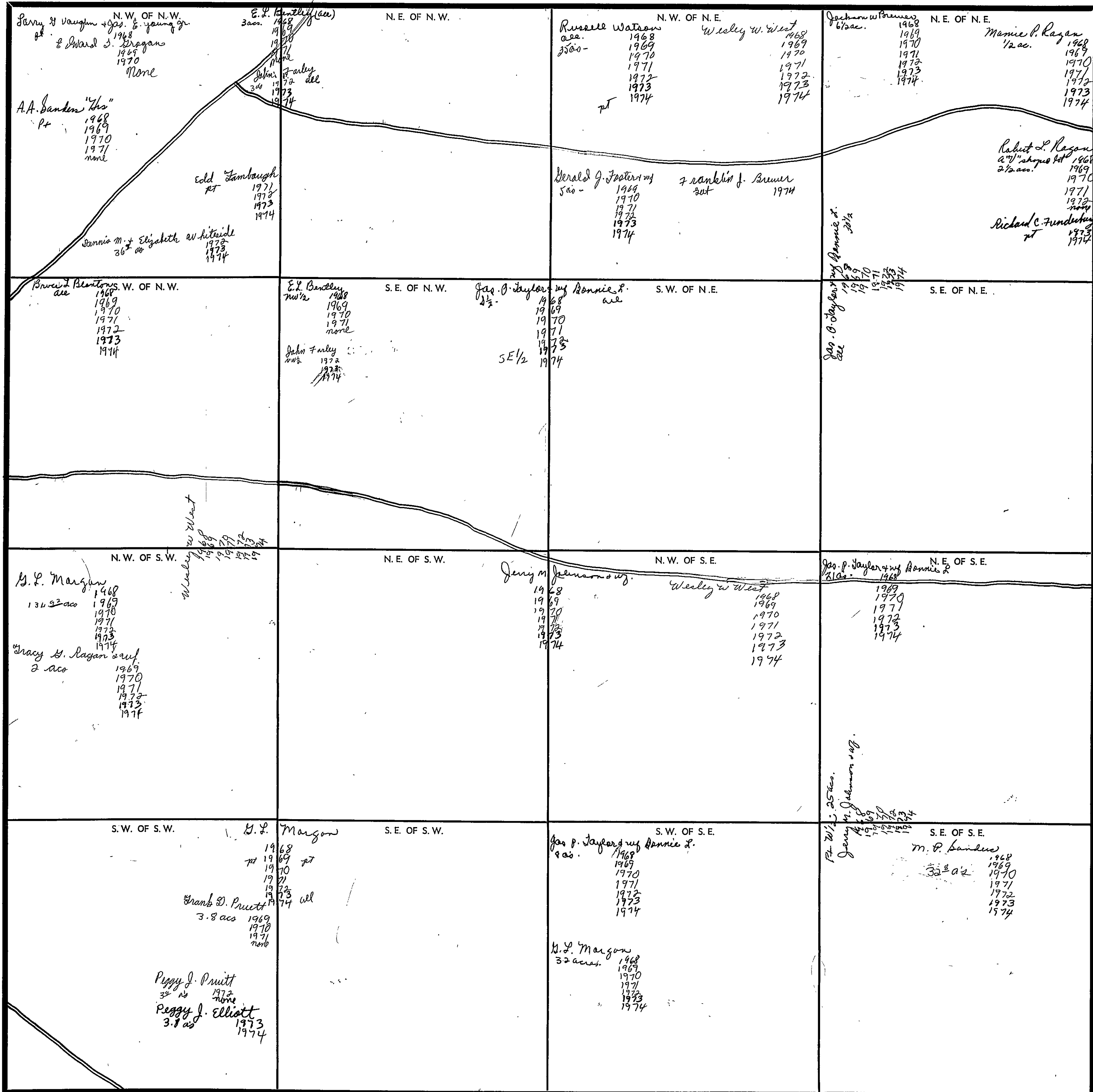
COUNTY

SECTION 21

TOWNSHIP 10

RANGE 7

FORM 1-S.T.C.—ROBERTS & SON, MINNESOTA



Scale—1 inch—300 Ft.

COUNTY

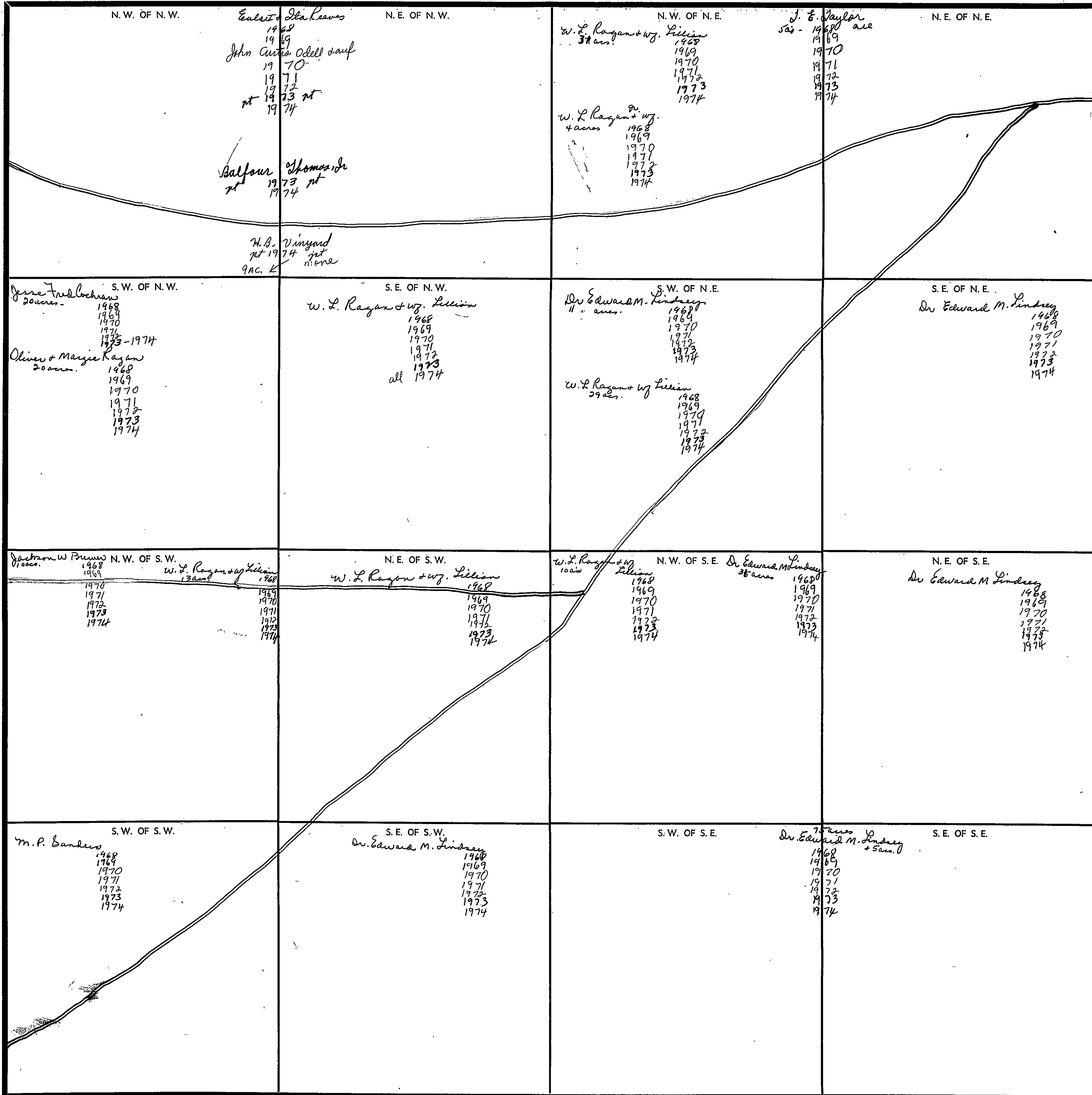


SECTION 22

TOWNSHIP 10

RANGE 7

FORM 1-8.T.C.—TORRETT & SON, MINNEAPOLIS



Scale—1 inch—300 Ft.

COUNTY \_\_\_\_\_

SECTION 23

TOWNSHIP 10

RANGE 7

FORM 1-S.T.C.—SHERIFF & SON, BIRMINGHAM

<p>N.W. OF N.W.</p> <p>Earl Hambrick 1968 1969 1970 1971 1972 1973 1974</p>	<p>N.E. OF N.W.</p> <p>Davis Day Finches Company, Inc. 1968 1969 1970 1971 1972 1973 none</p>	<p>N.W. OF N.E.</p> <p>C. Weedon + Margaret T. Smith 1968 1969 1970 1971 1972 1973 1974</p>	
<p>S.W. OF N.W.</p> <p>Earl Hambrick 1968 1969 1970 1971 1972 1973 1974</p>	<p>S.E. OF N.W.</p> <p>Methodist Children Home of North Georgia Conference Entire Section Wesley W. West 1968 1969 1970 1971 1972 1973 1974</p>	<p>S.W. OF N.E.</p> <p>C. Weedon + Margaret T. Smith 1968 1969 1970 1971 1972 1973 1974</p>	
<p>N.W. OF S.W.</p> <p>Methodist Children Home of North Georgia Conference</p>	<p>N.E. OF S.W.</p> <p>C. Weedon + Margaret T. Smith 1968 1969 1970 1971 1972 1973 1974</p>	<p>N.W. OF S.E.</p> <p>C. Weedon + Margaret T. Smith 1968 1969 1970 1971 1972 1973 1974</p>	
<p>S.W. OF S.W.</p> <p>C. Weedon + Margaret T. Smith 1968 1969 1970 1971 1972 1973 1974</p>	<p>S.E. OF S.W.</p> <p>C. Weedon + Margaret T. Smith 1968 1969 1970 1971 1972 1973 1974</p>	<p>S.W. OF S.E.</p> <p>C. Weedon + Margaret T. Smith 1968 1969 1970 1971 1972 1973 1974</p>	
			<p>N.E. OF N.E.</p> <p>C. Weedon + Margaret T. Smith 1968 1969 1970 1971 1972 1973 1974</p>
			<p>S.E. OF N.E.</p> <p>C. Weedon + Margaret T. Smith 1968 1969 1970 1971 1972 1973 1974</p>
			<p>N.E. OF S.E.</p> <p>C. Weedon + Margaret T. Smith 1968 1969 1970 1971 1972 1973 1974</p>
			<p>S.E. OF S.E.</p> <p>Mrs. Arlie Daughill 1968 1969 1970 1971 1972 1973 1974</p>

Scale—1 inch—300 Ft.

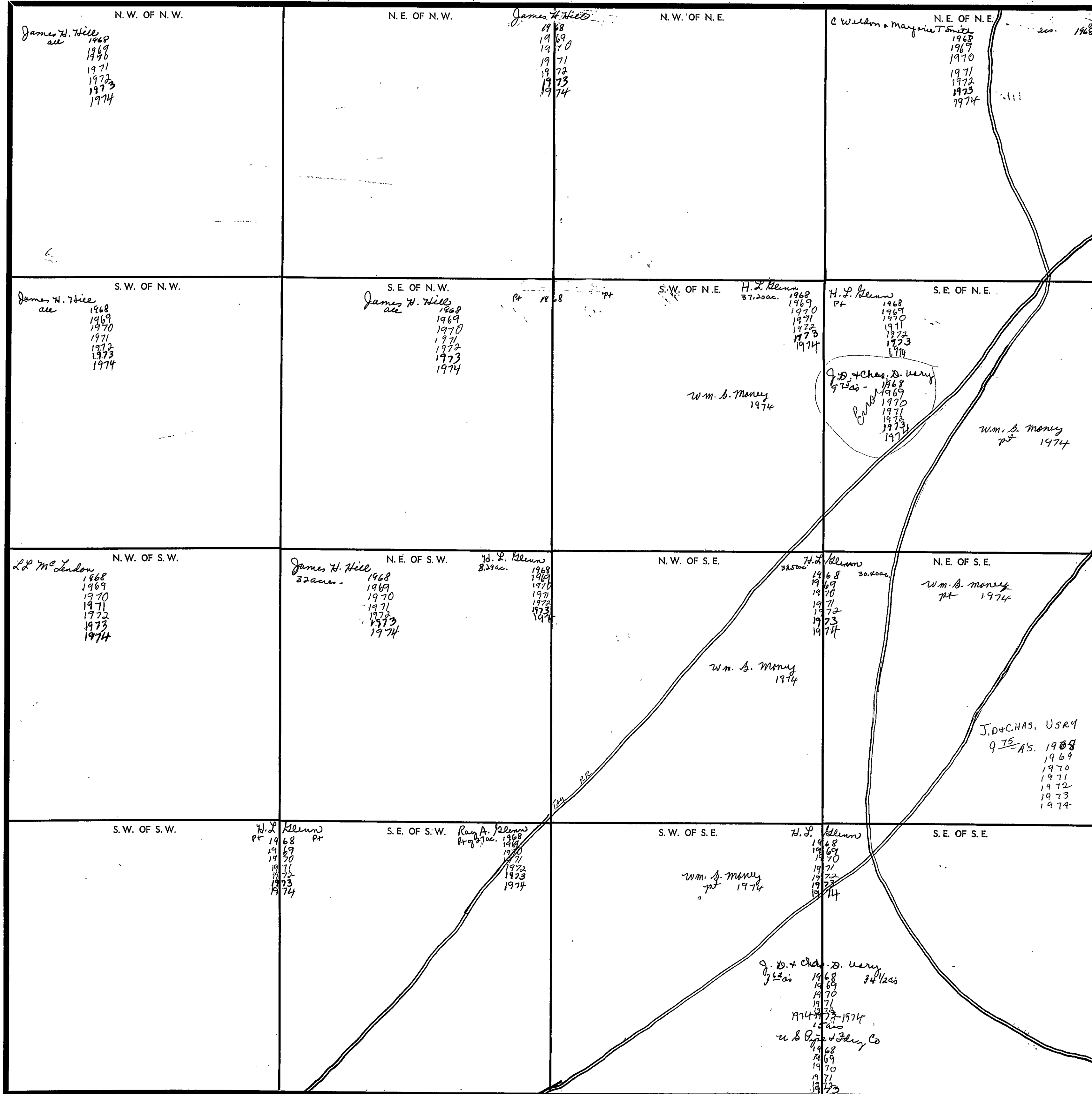
COUNTY \_\_\_\_\_

SECTION 24

TOWNSHIP 10

RANGE 7

FORM 1-S.T.C.—REVISED 6-22-66, MINNESOTA



Scale—1 Inch=300 Ft.

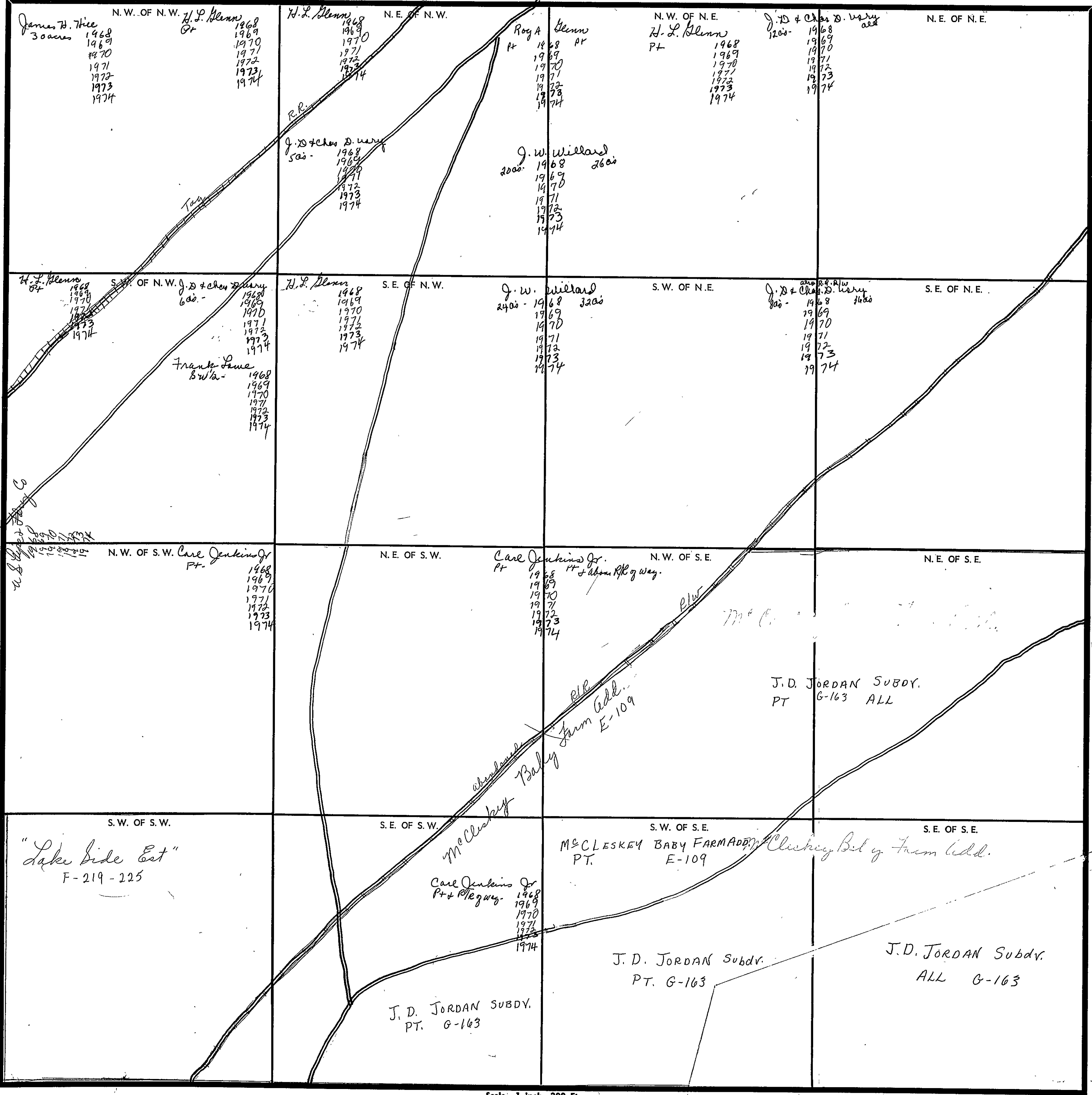
COUNTY \_\_\_\_\_

SECTION 25

TOWNSHIP 10

RANGE 7

FORM 1-S.T.C.—ROBERTS & SON, MINNEAPOLIS



Scale—1 inch=300 Ft.

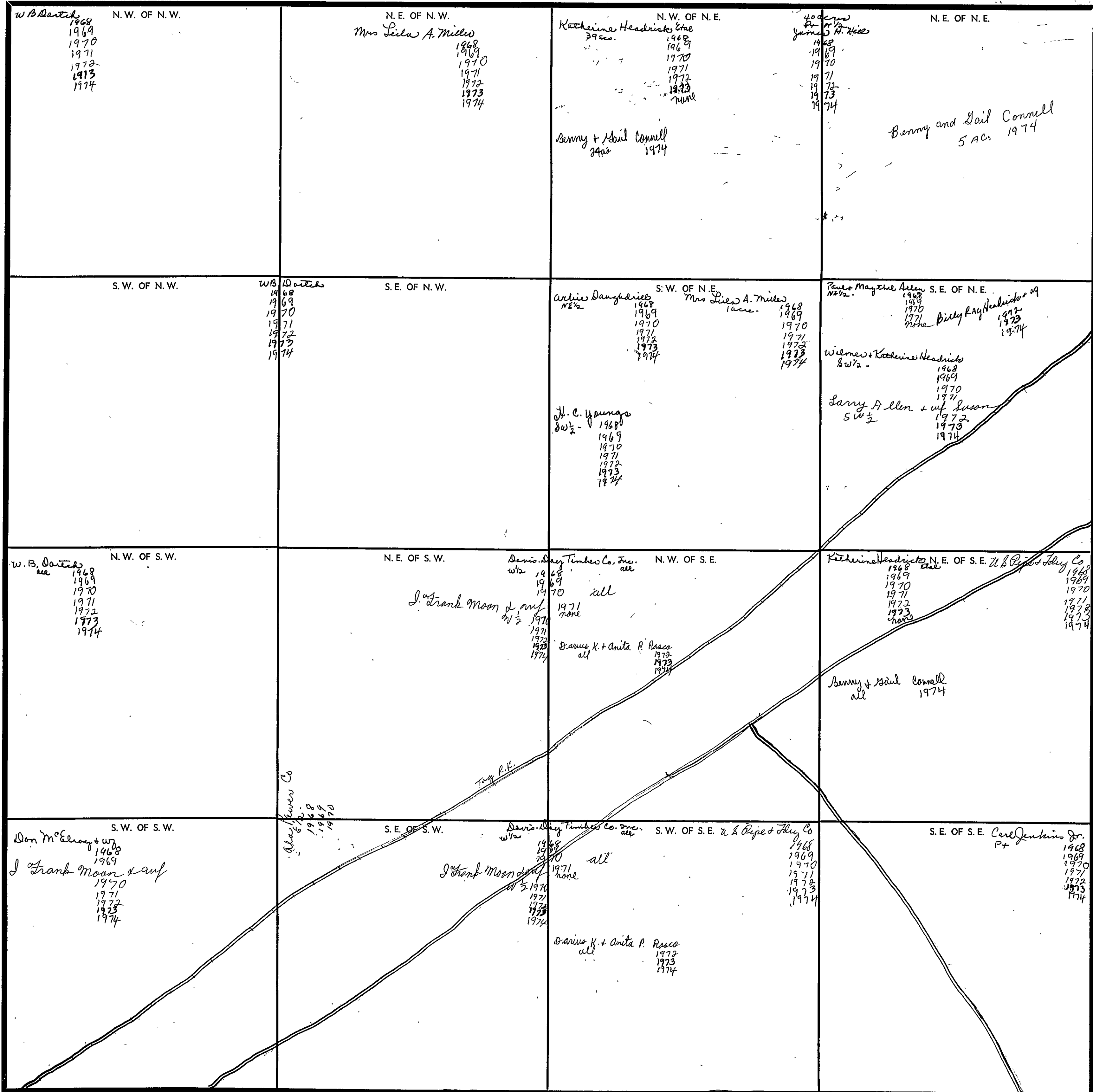
COUNTY

SECTION 26

TOWNSHIP 10

RANGE 7

FORM 1-S.T.C.—REVISED & COR. 5/19/64



Scale—1 inch—300 Ft.

COUNTY \_\_\_\_\_

SECTION 27

TOWNSHIP 10

RANGE 7

FORM 1-S.T.C.—ROBERTS & SON, BIRMINGHAM

<p>N. W. OF N. W.</p> <p>North Nail 1.9 ac. 1968 1969 1970 1971 1972 1973 1974</p> <p>1/4 Pt of NW 4</p> <p>Northumberland Corp. 1968 1969 1970 none</p> <p>27 ac Pt</p> <p>M. P. Sanders 1968 1969 1970 1971 1972 1973</p> <p>Wissasee Land Co 1971 1972 1973 1974</p>	<p>N. E. OF N. W.</p>	<p>N. W. OF N. E.</p> <p>Dr Edward M. Lindsey 1968 1969 1970 1971 1972 1973 1974</p>	<p>N. E. OF N. E.</p> <p>C. Weldon &amp; Margorie T. Smith all 1968 1969 1970 1971 1972 1973 1974</p>
<p>S. W. OF N. W.</p> <p>North Nail 1.0 ac. 1968 1969 1970 1971 1972 1973 1974</p> <p>1/4 Pt of NW 4</p> <p>Northumberland Corp. 1968 1969 1970</p> <p>Wissasee Land Co 1971 1972 1973-1974</p> <p>27 ac Pt</p> <p>M. P. Sanders 1968 1969 1970 1971 1972 1973 1974</p>	<p>S. E. OF N. W.</p> <p>Entire Section Wesley W. West 1968 1969 1970 1971 1972 1973 1974</p>	<p>S. W. OF N. E.</p> <p>C. Weldon &amp; Margorie T. Smith 1968 1969 1970 1971 1972 1973 1974</p>	<p>S. E. OF N. E.</p>
<p>N. W. OF S. W.</p> <p>C. Weldon &amp; Margorie T. Smith all 1968 1969 1970 1971 1972 1973 1974</p>	<p>N. E. OF S. W.</p>	<p>N. W. OF S. E.</p> <p>Dan K. Fowler all 1968 1969 1970 1971 1972 1973 1974</p>	<p>N. E. OF S. E.</p> <p>W. B. Smith 1968 1969 1970 1971 1972 1973 1974</p>
<p>S. W. OF S. W.</p> <p>Dan K. Fowler all 1968 1969 1970 1971 1972 1973 1974</p>	<p>S. E. OF S. W.</p>	<p>S. W. OF S. E.</p> <p>Dan K. Fowler all 1968 1969 1970 1971 1972 1973 1974</p>	<p>S. E. OF S. E.</p> <p>C. Weldon &amp; Margorie T. Smith all 1968 1969 1970 1971 1972 1973 1974</p>

Scale—1 inch=300 Ft.

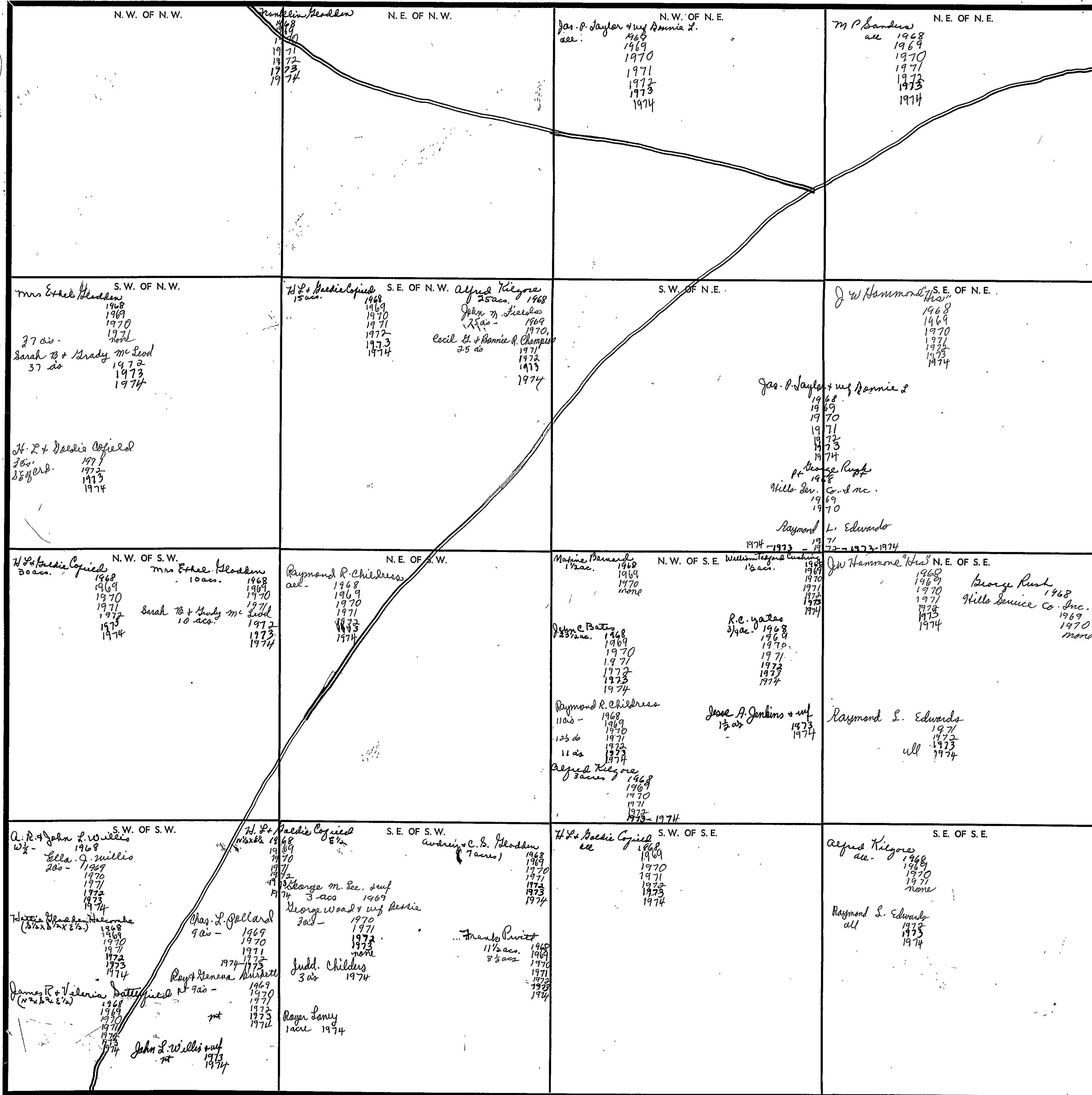
COUNTY \_\_\_\_\_

SECTION 28

TOWNSHIP 10

RANGE 7

FORM 1-S.T.C.—REVISED & COR. 11-19-64



Scale—1 inch—300 Ft.

COUNTY

SECTION 29

TOWNSHIP 10

RANGE 7

FORM 1-S.T.C.-ROBERTS & SON, BIRMINGHAM

<p>N.W. OF N.W.</p> <p>"The Gladden Subdr"</p>	<p>N.E. OF N.W.</p> <p>Paul E. Dauspater 2 acs - 1968 1969 1970 more</p> <p>W. P. Gladden (38 acs) 1968 1969 1970 1971 1972 1973 1974</p> <p>David Sanford 2 acs 1971 1972 1973 1974</p>	<p>N.W. OF N.E.</p> <p>Fred Parr Gladden 1968 1969 1970 1971 1972 1973 1974</p> <p>all</p> <p>Luther Parr 1968 1969 1970 1971 more</p>	<p>N.E. OF N.E.</p> <p>Ade Parr Reed 1968 1969 1970 1971 1972 1973 1974</p> <p>all</p>
<p>S.W. OF N.W.</p> <p>"The Gladden Subdr"</p>	<p>S.E. OF N.W.</p> <p>Dunwood L. Foster all 1968 1969 1970 1971 1972 1973 1974</p>	<p>S.W. OF N.E.</p> <p>Russell Bellamy all 1972 1973 1974</p> <p>Luther Parr 1968 1969 1970 1971 more</p>	<p>S.E. OF N.E.</p> <p>Ade Parr Reed 1968 1969 1970 1971 1972 1973 1974</p> <p>R. M. Bellamy 35 ac 1972 1973 1974</p>
<p>N.W. OF S.W.</p> <p>"The Gladden Subdr"</p> <p>Wesley W. West 1968 1969 1970 1971 1972 1973 1974</p>	<p>N.E. OF S.W.</p> <p>Badie Elman H. Mitchell, Trs. w/2 1968 1969 1970 1971 1972 1973 1974</p> <p>Dunwood L. Foster all 1968 1969 1970 1971 1972 1973 1974</p>	<p>N.W. OF S.E.</p> <p>Clyde Foster w/2 - 1968 1969 1970 1971 1972 1973 1974</p> <p>Nancy Gladden E/2 - 1968 1969 1970 1971 1972 1973 1974</p>	<p>N.E. OF S.E.</p> <p>Franklin Gladden E/2 1968 1969 1970 1971 1972 1973 1974</p> <p>Nancy Gladden w/2 1968 1969 1970 1971 1972 1973 1974</p> <p>Wesley W. West 1968 1969 1970 1971 1972 1973 1974</p>
<p>S.W. OF S.W.</p> <p>"The Gladden Subdr"</p> <p>Wesley W. West 1968 1969 1970 1971 1972 1973 1974</p> <p>Davis Dry Timbers Co. Trs. 13 acs 1968</p> <p>B. L. Y. Company 13 acs - 1969 1970 1971 1972 1973 1974</p>	<p>S.E. OF S.W.</p> <p>Clyde Foster all 1968 1969 1970 1971 1972 1973 1974</p>	<p>S.W. OF S.E.</p> <p>Mrs Sarah B. McLeod 22 acs - 1968 1969 1970 1971 1972 1973 1974</p> <p>A. R. + John J. Willis 6 acs - 1968 1969 1970 1971 1972 1973 1974</p> <p>Ella J. Willis 1968 1969 1970 1971 1972 1973 1974</p> <p>Mary Lou Howard 12 acs - 1968</p> <p>Bruce Allen Howard 13 acs 1969 1970 1971 1972 1973 1974</p>	<p>S.E. OF S.E.</p> <p>Roy + Geneva Burgett 10 acs - 1968 1970 1971 1972 1973 1974</p>

Scale—1 inch—300 Ft.

COUNTY



SECTION

30

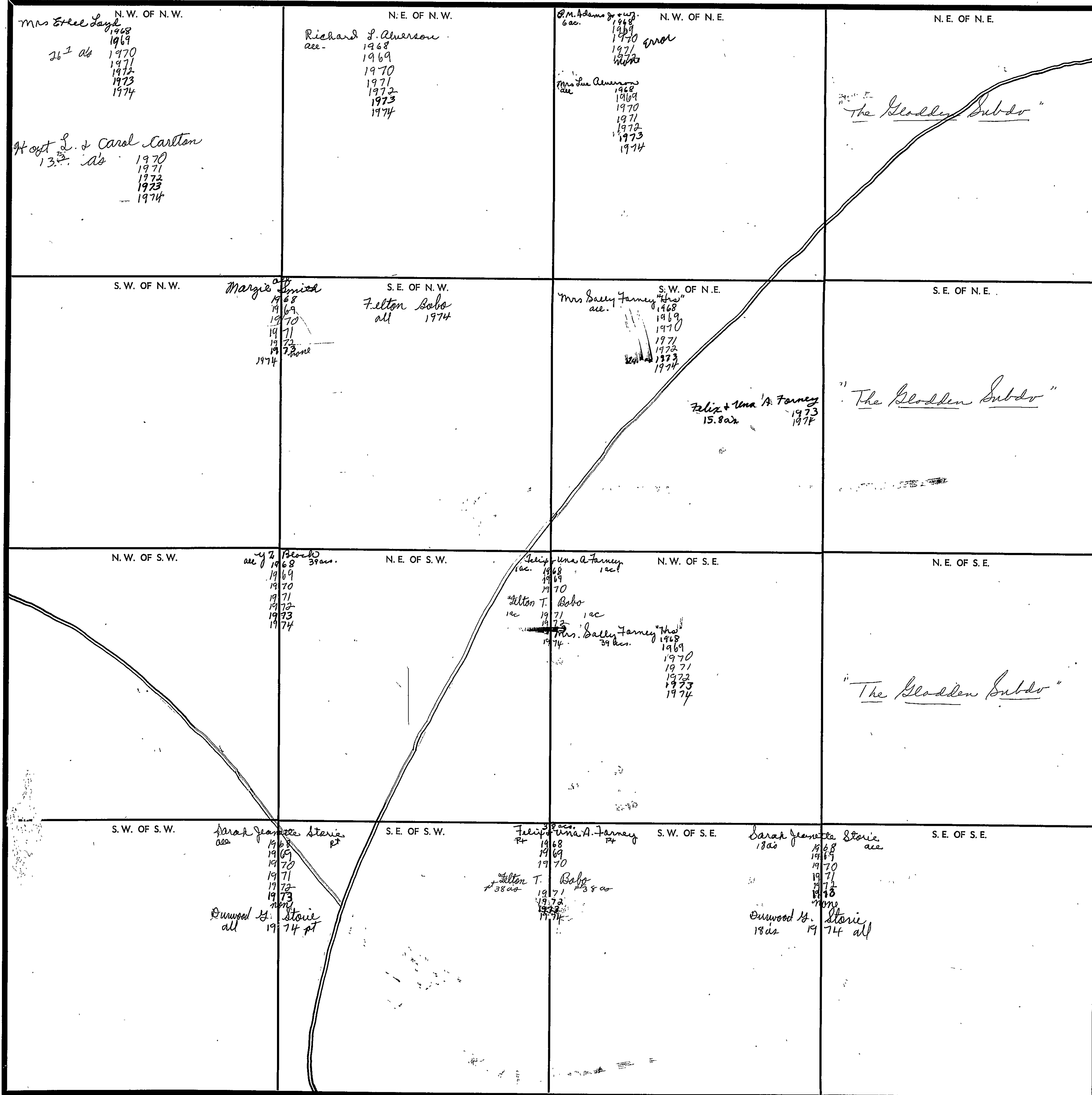
TOWNSHIP

10

RANGE

7

FORM 1-8.T.C.—1952 REV. & REG. REINTERPRET



Scale—1 inch—300 Ft.

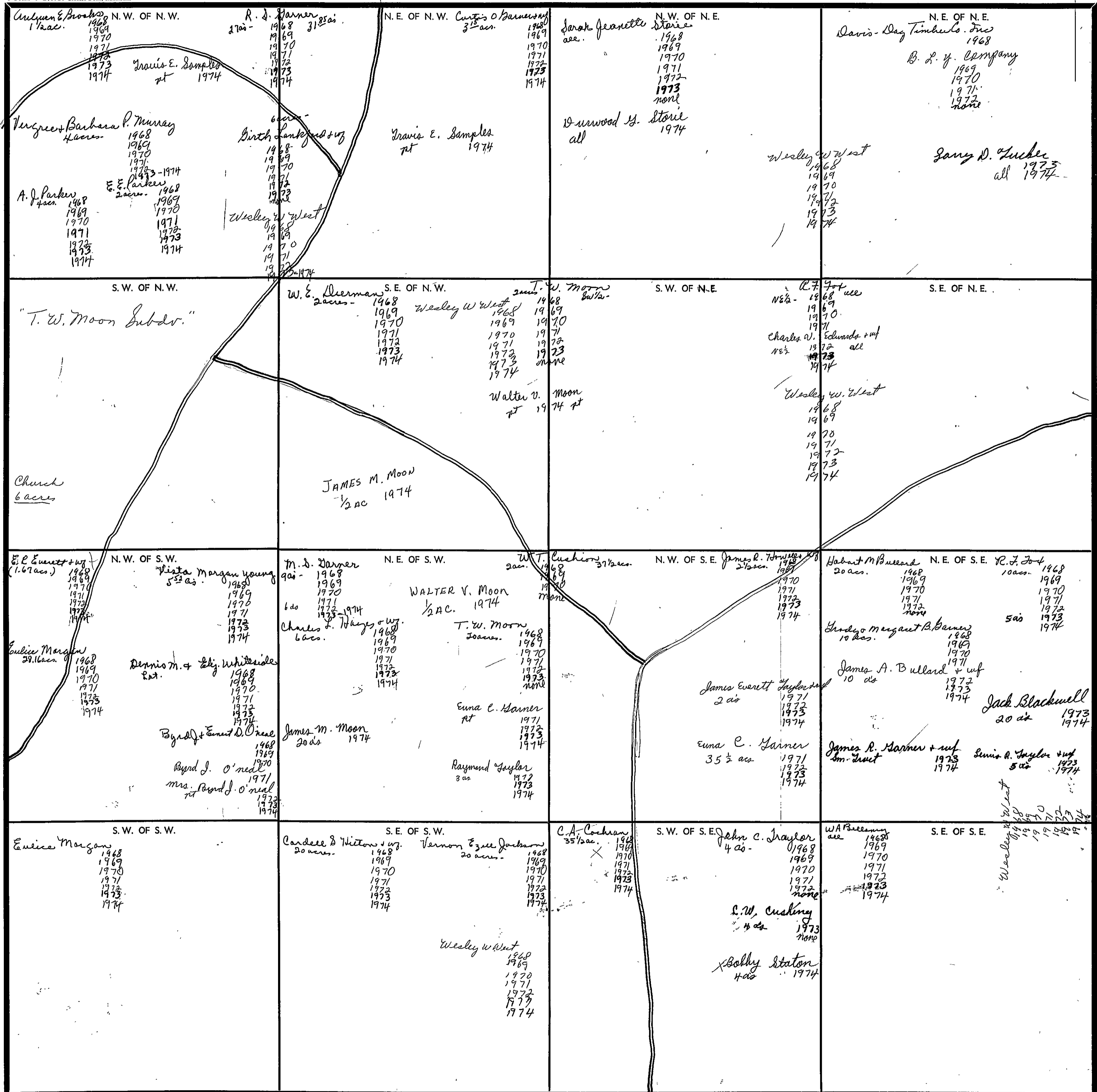
COUNTY

SECTION 31

TOWNSHIP 10

RANGE 7

FORM 1-S.T.C. - ROBERTS & SON, BIRMINGHAM



Scale—1 Inch—300 Ft.

COUNTY

SECTION 32

TOWNSHIP 10

RANGE 7

FORM 1-S.T.C.—REVISED & MOD. BIRMINGHAM

<p>N.W. OF N.W. Davis Day Timber Co Inc 1968 B.L.Y. Company 1969 1970 1971 1972 none</p> <p>Sony D. Tucker 1973 all 1974</p>	<p>N.E. OF N.W. Bodie Elmer Jenwood Mitchell, Tr. 3/2- 1968 1969 1970 1971 1972 1973 1974</p> <p>Davis Day Timber Co. Inc. N.W. OF N.E. 1968 W/2 B.L.Y. Company 1969 1970 1971 1972 1973 1974</p> <p>John &amp; Josephine M. Richey 8/2 1968 1969 1970 1971 1972 1973 1974</p>	<p>N.E. OF N.E.</p>	<p>N.E. OF N.E.</p> <p>Sony D. Tucker 1973 W/2 1974</p> <p>Sony D. Tucker 1968 all 1969 1970 1971 1972 1973 1974</p>
<p>S.W. OF N.W. Bodie Elmer 1968 1969 1970 1971 1972 1973 1974 R.F. Fox 1968 1969 1970 1971 1972 1973 1974 all 1974</p> <p>Jenwood Mitchell, Tr. S.E. OF N.W. J.H. Garner 1968 Joe Kerry Moon surf 4 acs 1969 1970 1971 1972 1973 1974</p>	<p>S.W. OF N.E. Davis Day Timber Co Inc 1968 B.L.Y. Company 1969 1970 1971 1972 none</p> <p>Sony D. Tucker 1973 1974</p> <p>Bobby J. Warren 1973 1974</p>	<p>S.E. OF N.E.</p>	<p>S.E. OF N.E.</p>
<p>N.W. OF S.W. Hosey Margaret B Burns 27 acs 1968 1969 1970 1971 1972 1973 1974</p> <p>James H. Garner, Jr. &amp; wife 13 acs 1968 1969 1970 1971 1972 1973 1974</p> <p>R.F. Fox 1968 1969 1970 1971 1972 1973 1974</p> <p>James L. Garner &amp; wife 13 acs 1973 1974</p>	<p>N.E. OF S.W. J.H. Garner 1968 Joe Kerry Moon surf 1 ac 1969 1970 1971 1972 1973 1974</p> <p>Jesse W. Watson 1/2 acs 1968 1969 1970 1971 1972 1973 1974</p> <p>Joe Kerry Moon surf 6 acs 1968 1969 1970 1971 1972 1973 1974</p> <p>Jan Wilbur Smith 3/2 acs 1968 1969 1970 1971 1972 1973 1974</p> <p>Fred Raymond Smith 3 acs 1968 1969 1970 1971 1972 1973 1974</p> <p>Daniel Monroe Smith 13 acs 1968 1969 1970 1971 1972 1973 1974</p>	<p>N.W. OF S.E. Davis Day Timber Co. Inc 1968 B.L.Y. Company 1969 1970 1971 1972 none</p> <p>Bobby J. Warren 1973 1974</p>	<p>N.E. OF S.E.</p> <p>Robert M. Gooden 1968 1969 1970 1971 1972 1973 1974</p> <p>Robert M. Gooden all 1974</p>
<p>S.W. OF S.W. W.T. Cushion 1968 1969 1970 Euna C. Garner 1971 1972 1973 1974 none</p>	<p>S.E. OF S.W.</p> <p>W.T. Cushion 1968 1969 1970 Euna C. Garner all 1971 1972 1973 none</p> <p>Sona Atkins + Husband all 1974</p>	<p>S.W. OF S.E.</p> <p>W.T. Cushion 1968 1969 1970 Euna C. Garner all 1971 1972 1973 none</p>	<p>S.E. OF S.E.</p> <p>Robert M. Gooden 1968 1969 1970 1971 1972 1973 1974</p> <p>Robert M. Gooden all 1974</p>

Scale—1 inch—300 Ft.

COUNTY

SECTION 33

TOWNSHIP 10

RANGE 7

FORM 1-S.T.C.—FORREST & SON, BIRMINGHAM

<p>N. W. OF N. W.</p> <p>Harry Spaulducker 1968 1969 1970 1971 1972 1973 1974 all</p>	<p>N. E. OF N. W.</p> <p>Hattie Kleschen Holcomb N 1/2 1968 1969 1970 1971 1972 1973 1974</p> <p>James R. &amp; Valeria Battisfield S.W. 1/2 - 1968 1969 1970 1971 1972 1973 1974</p>	<p>N. W. OF N. E.</p> <p>C. Waldron &amp; Margarie T. Smith 1968 1969 1970 1971 1972 1973 all 1974 all</p>	<p>N. E. OF N. E.</p>
<p>S. W. OF N. W.</p>	<p>S. E. OF N. W.</p> <p>C. Waldron &amp; Margarie T. Smith 1968 1969 1970 1971 1972 1973 1974 all</p>	<p>S. W. OF N. E.</p> <p>James R. &amp; Valeria Battisfield 1968 1969 1970 1971 1972 1973 1974 W 1/2</p> <p>Entire Section Wesley W. West 1968 1969 1970 1971 1972 1973 1974</p>	<p>S. E. OF N. E.</p> <p>Hattie Kleschen Holcomb E 1/2 1968 1969 1970 1971 1972 1973 1974</p>
<p>N. W. OF S. W.</p> <p>T. W. Moon 1968 1969 1970 1971 1972 1973 none</p> <p>Walter V. Moon all 1974</p>	<p>N. E. OF S. W.</p> <p>Mrs. Paul B. McPhee 1968 1969 1970 1971 1972 1973 1974 W 2/3</p>	<p>N. W. OF S. E.</p> <p>Franklin Kleschen E 2/3 - 1968 1969 1970 1971 1972 1973 1974</p> <p>Mary Lou Howard E 1/3 1968 W 1/3 Bruce Allen Howard E 1/3 1969 W 1/3 1970 1971 1972 1973 1974</p>	<p>N. E. OF S. E.</p> <p>C. Waldron &amp; Margarie T. Smith 1968 1969 1970 1971 1972 1973 all 1974</p>
<p>S. W. OF S. W.</p> <p>Hattie Kleschen 1968 1969 1970 1971 1972 1973 1974 all</p>	<p>S. E. OF S. W.</p>	<p>S. W. OF S. E.</p> <p>C. Waldron &amp; Margarie T. Smith 1968 1969 1970 1971 1972 1973 all 1974</p>	<p>S. E. OF S. E.</p> <p>James Sawmills, Inc. 1968 1969 1970 1971 1972 1973 all 1974</p>

Scale—1 inch=300 Ft.

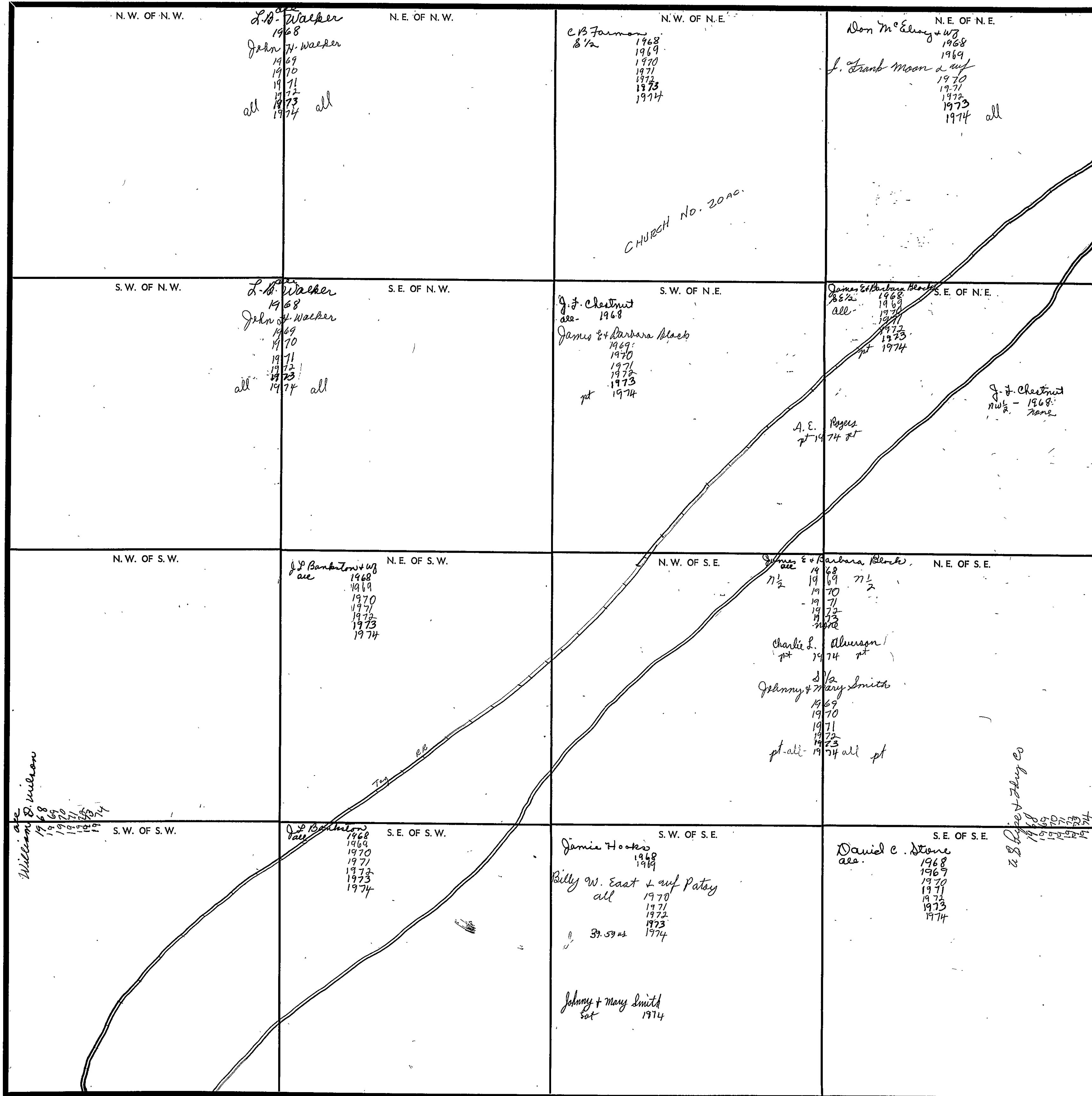
COUNTY \_\_\_\_\_

SECTION 24

TOWNSHIP 10

RANGE 7

FORM 1-S.T.C.—TORRIS & SON, MINNEAPOLIS



CHURCH No. 2000

Scale—1 inch—300 Ft.

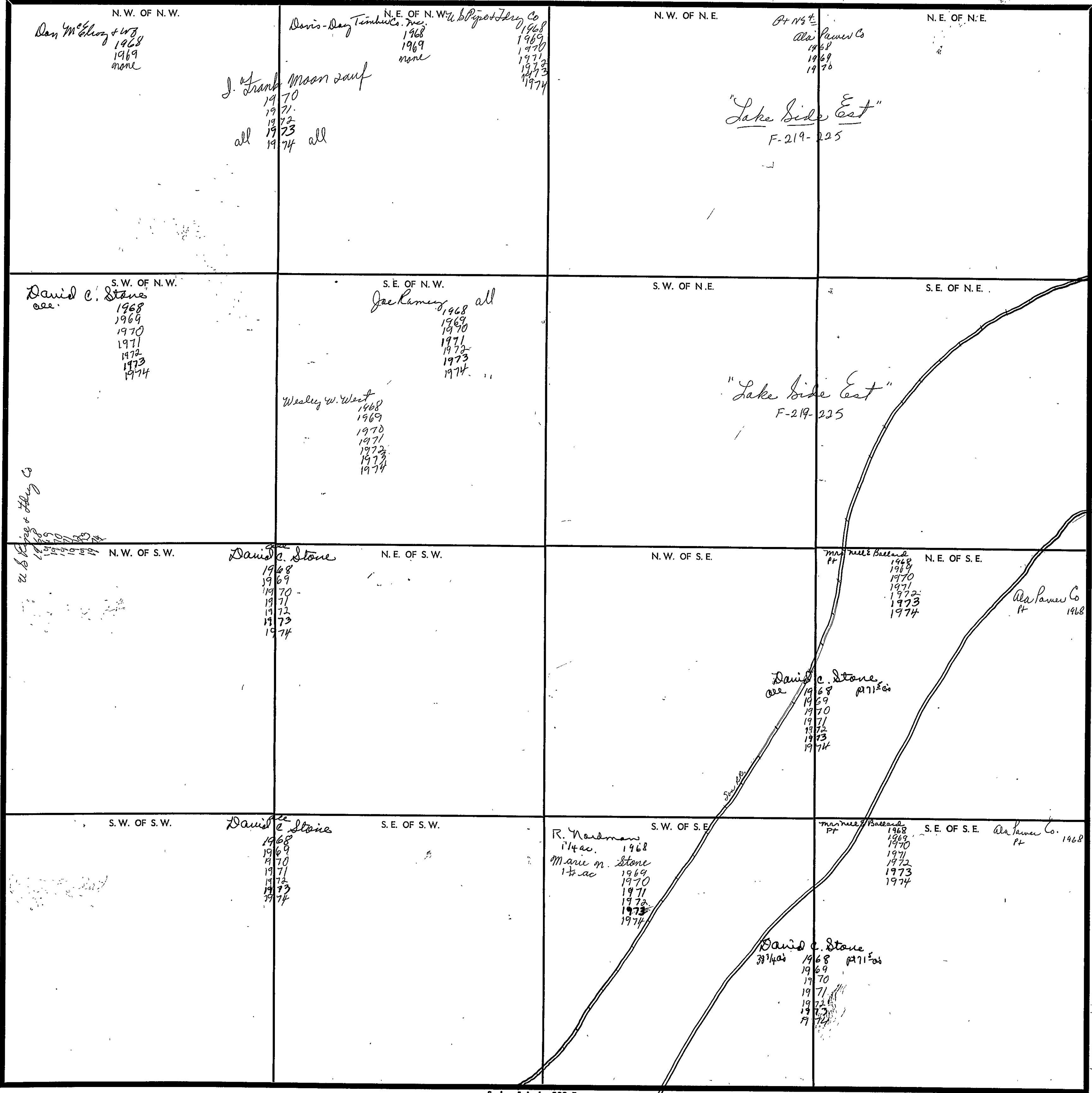
COUNTY \_\_\_\_\_

SECTION 35

TOWNSHIP 10

RANGE 7

FORM 1-S.T.C.—TOWNSHIP & R.R. SURVEYING



COUNTY \_\_\_\_\_

Scale—1 inch—300 Ft.

SECTION

36

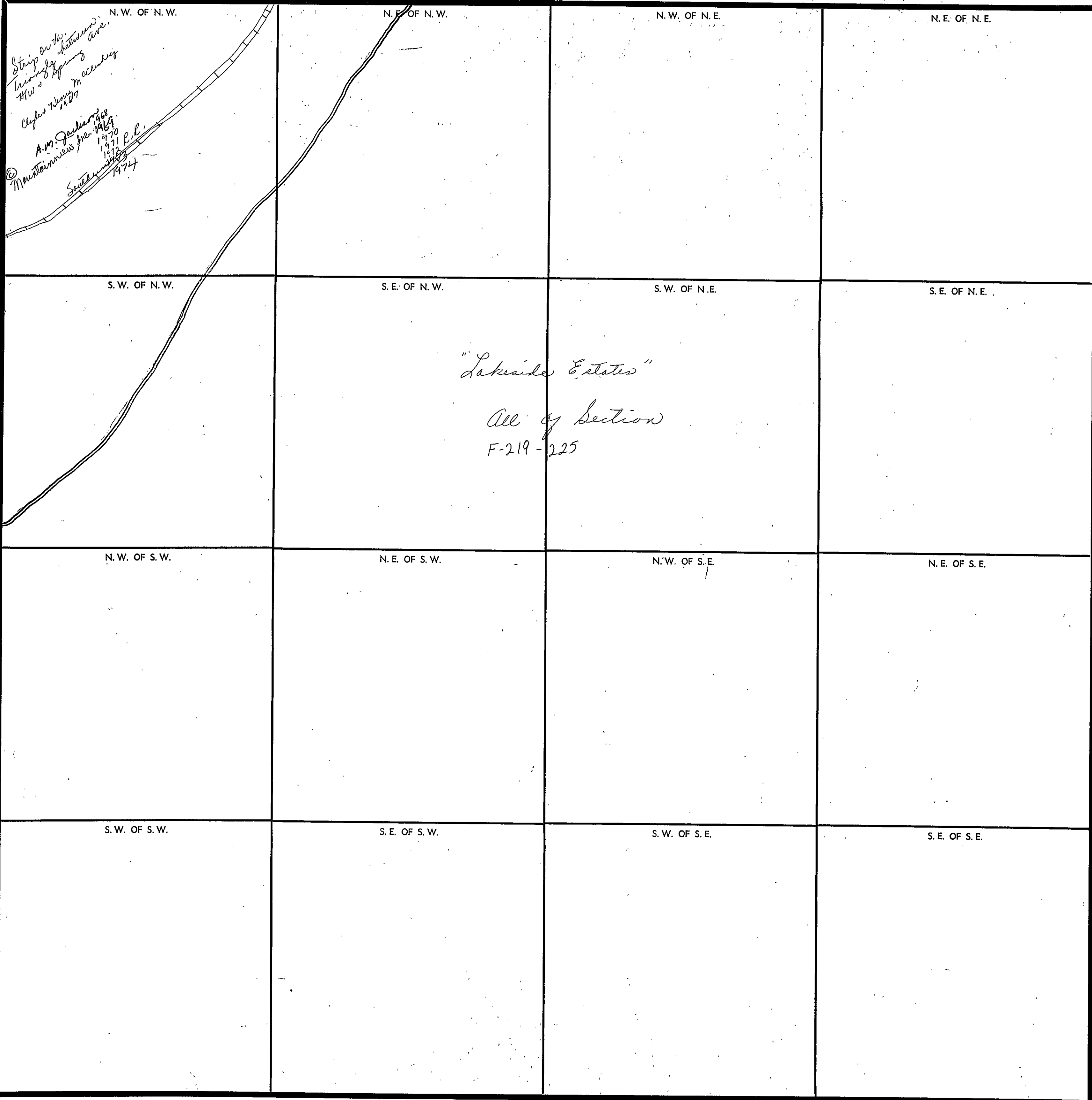
TOWNSHIP

10

RANGE

7

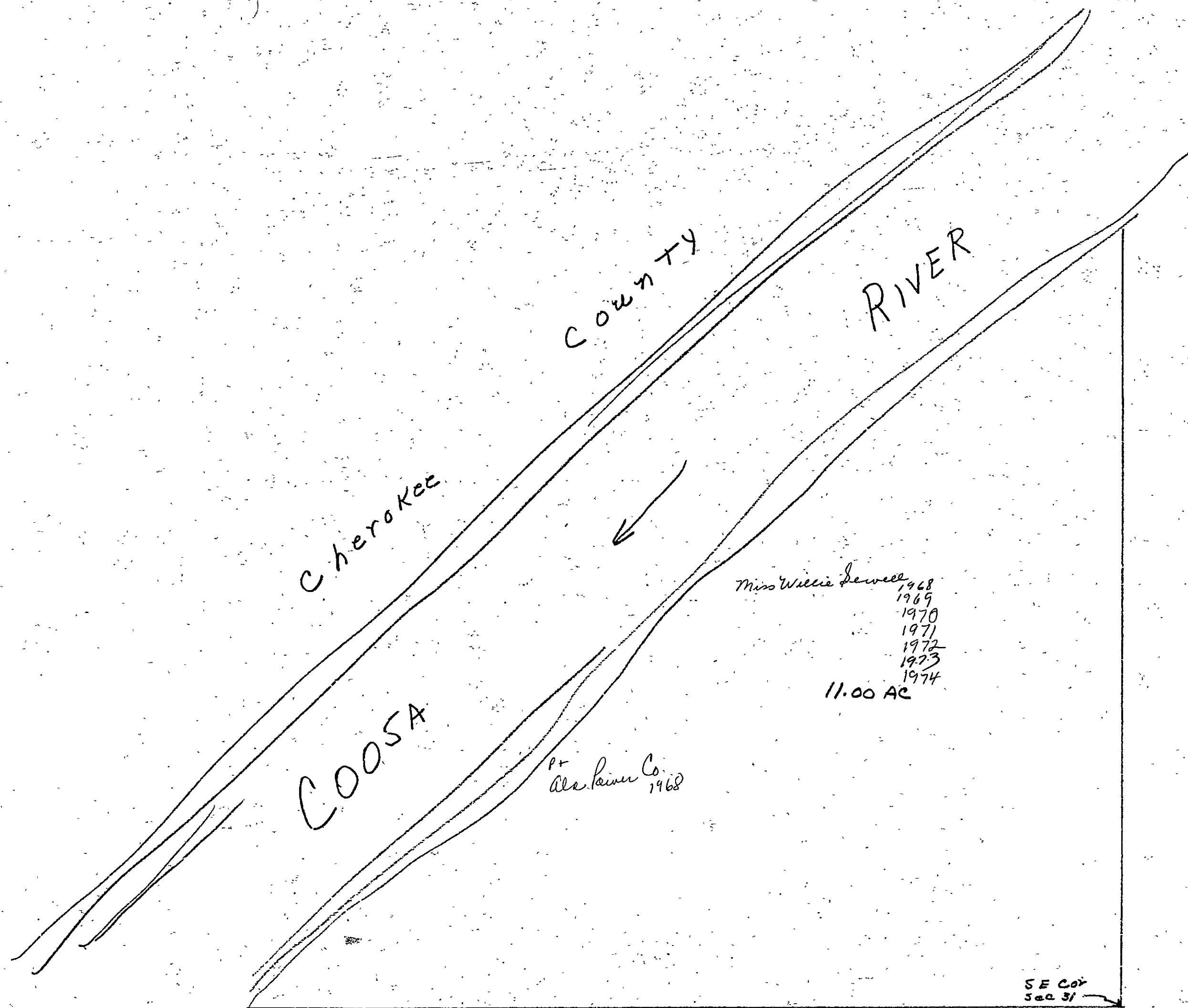
FORM 1-S.T.C.—ROBERTS & SON, BIRMINGHAM



Scale—1 inch—300 Ft.

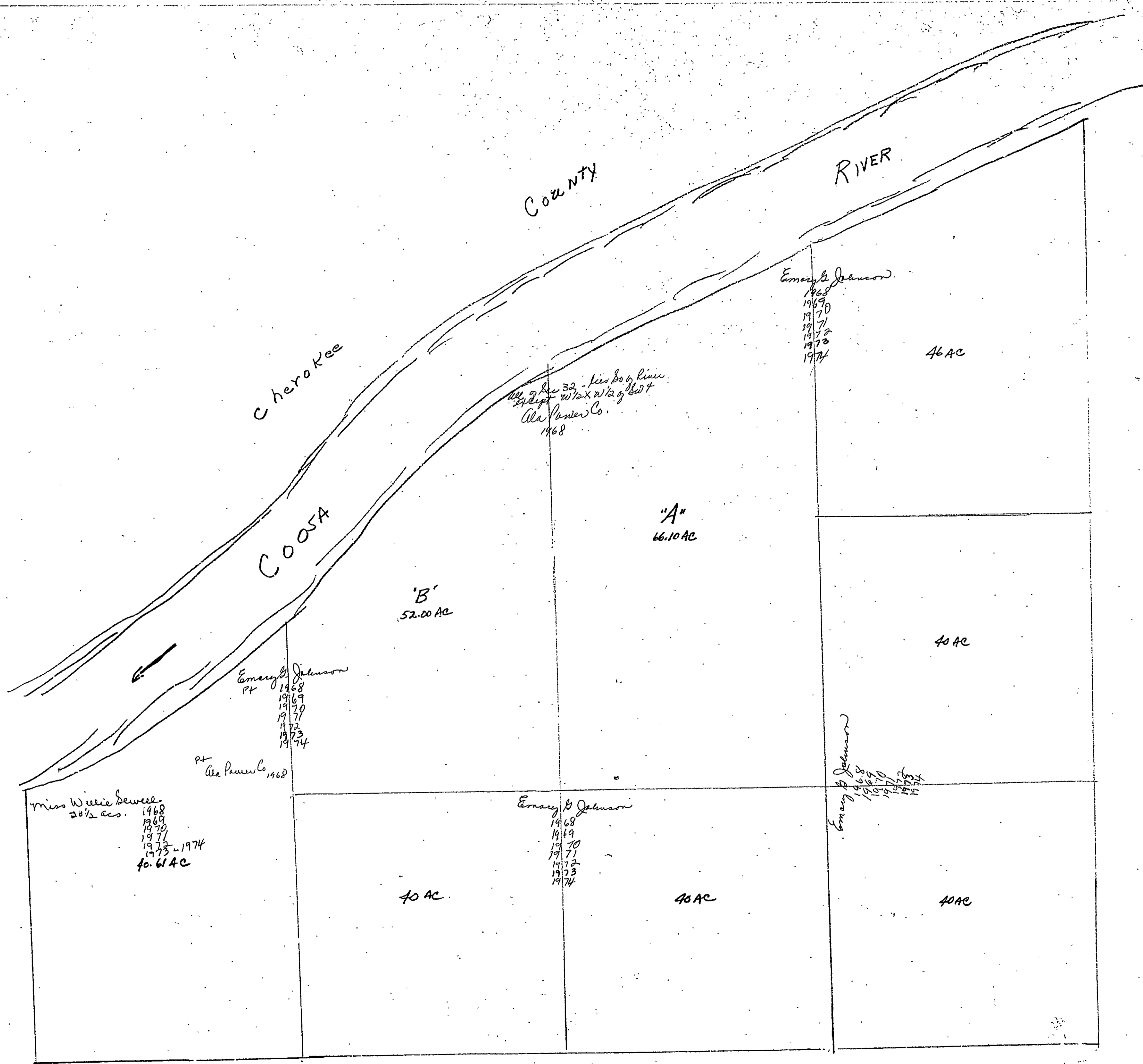
COUNTY

SEC 31 J.P. 10 R 8 E

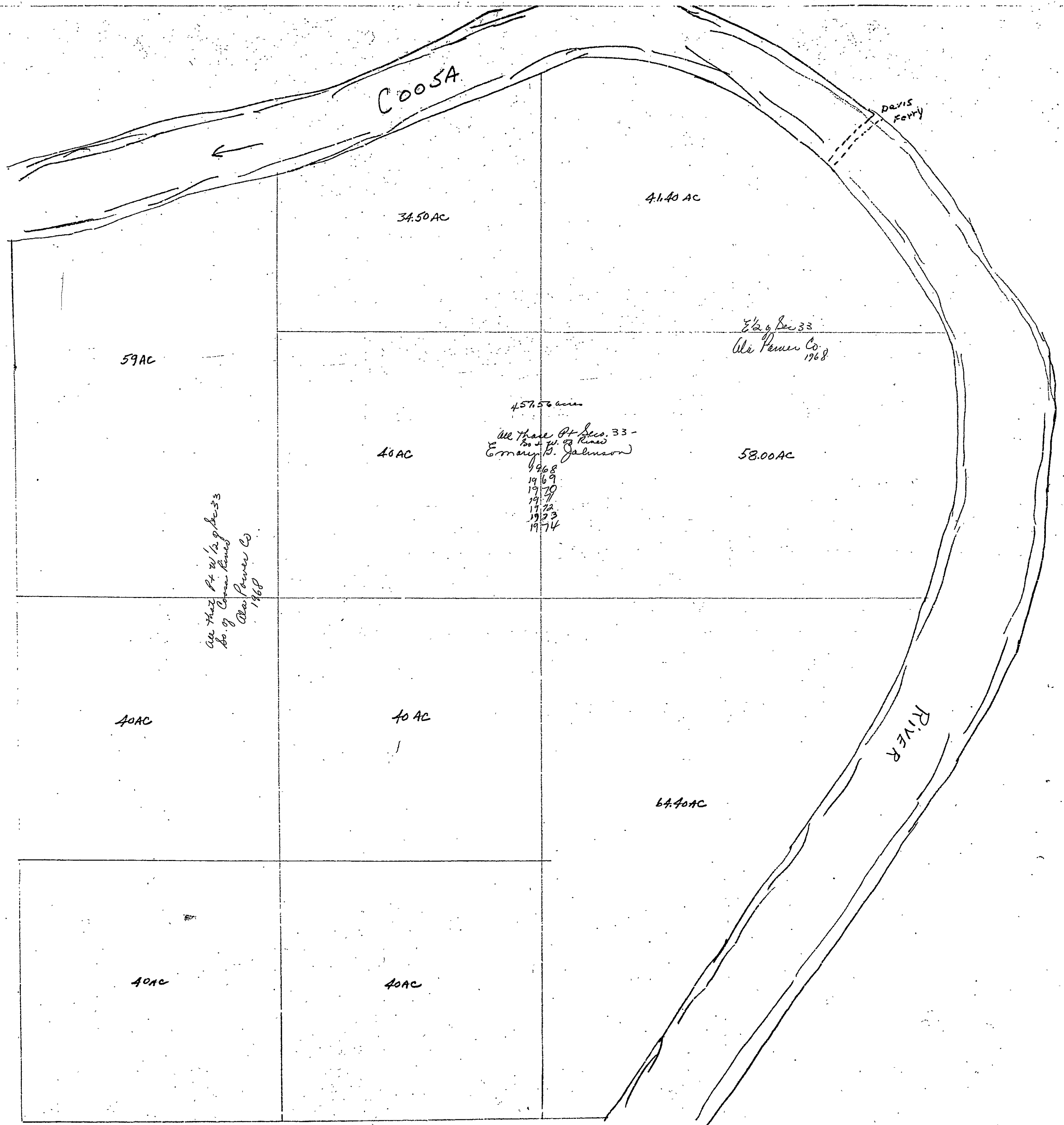


Sec 31-Tp10 R 8 E





SEC. 33 T.P. 10 R 8 E

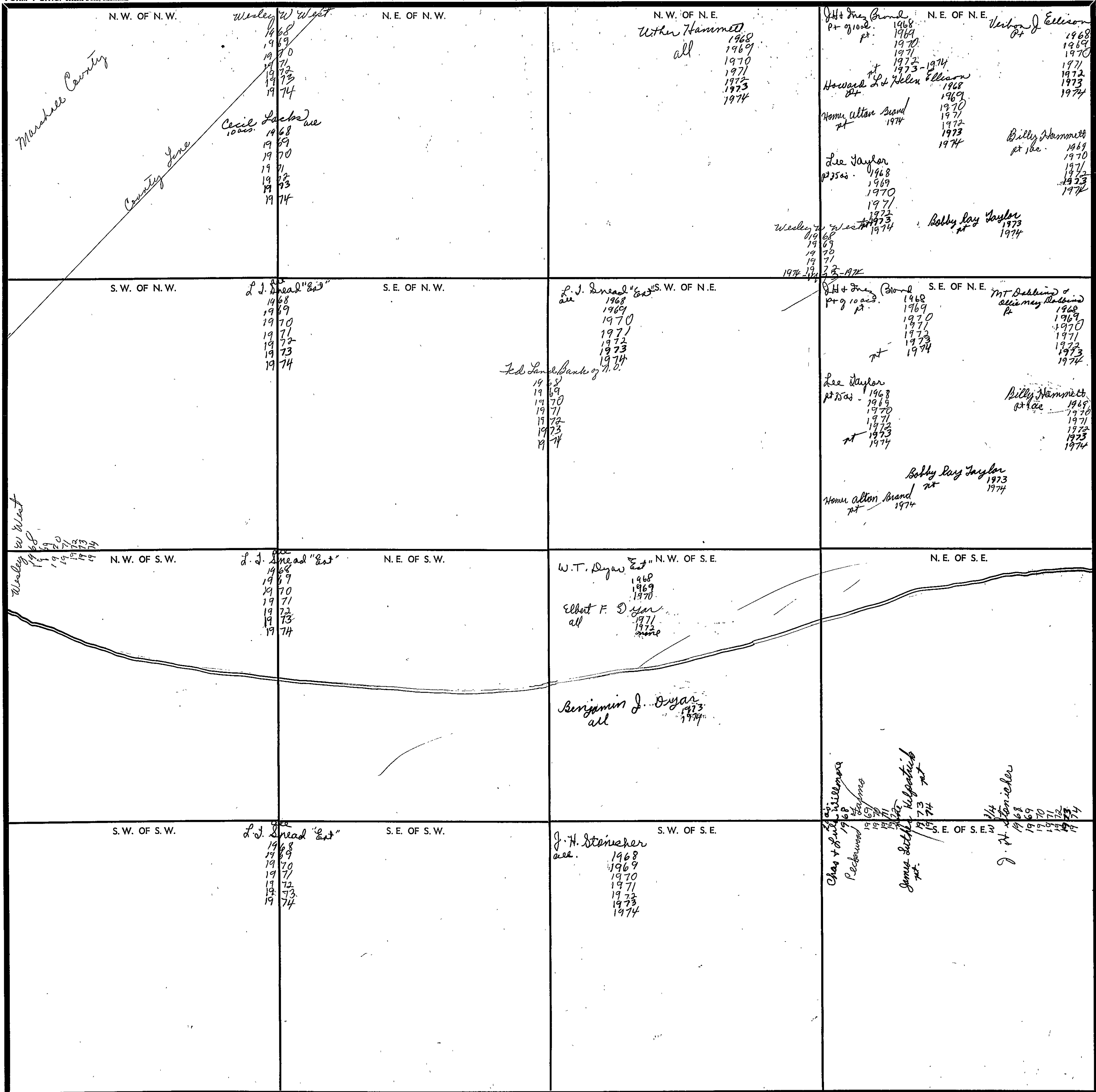


SECTION 1

TOWNSHIP 11

RANGE 3

FORM 1-8.T.C.—ROBERTS & SON, BIRMINGHAM



Scale—1 inch—300 Ft.

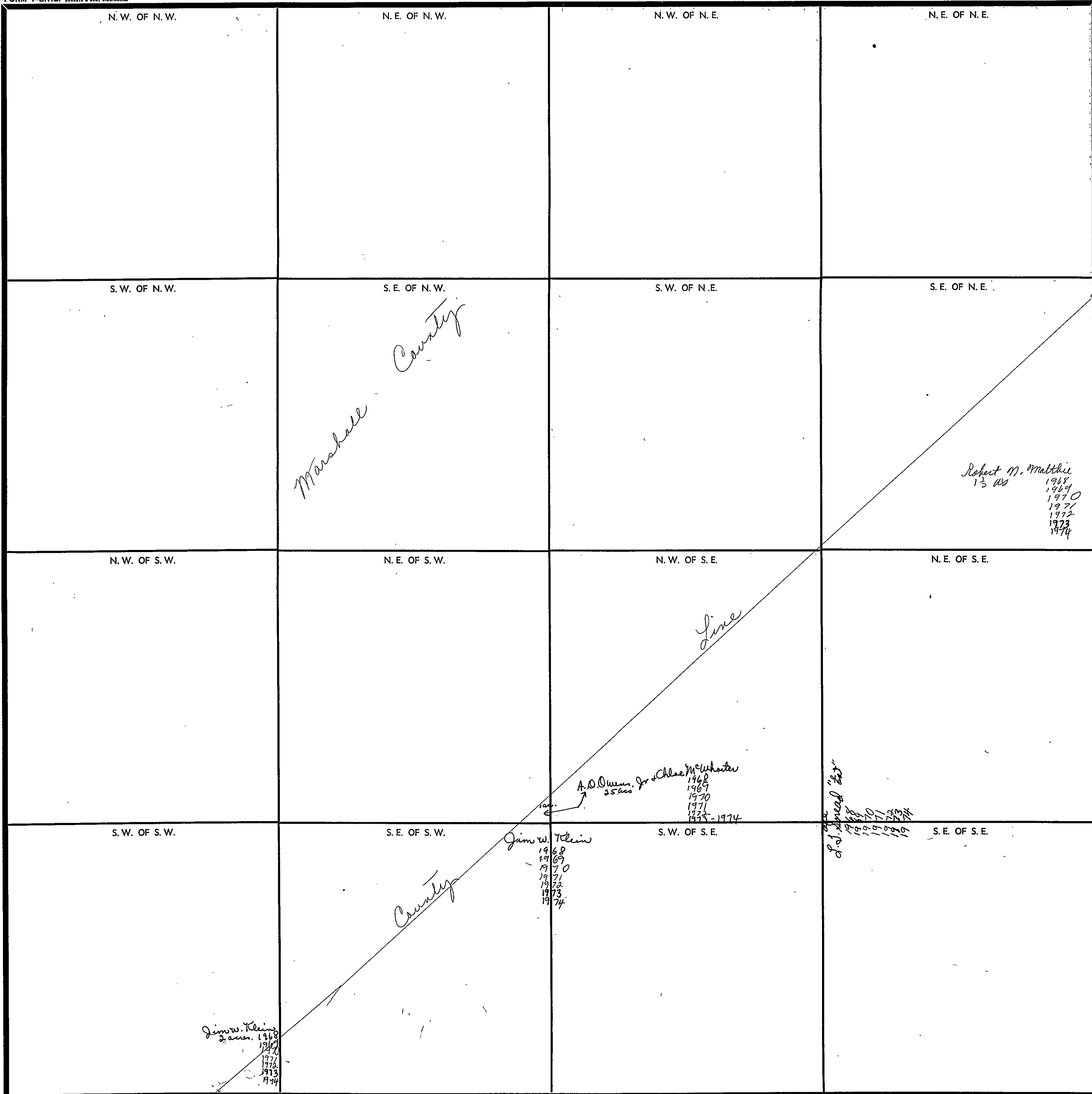
COUNTY \_\_\_\_\_

SECTION 2

TOWNSHIP 11

RANGE 3

FORM 1-S.T.C.—ROBERT & SON, BENTON, MISSOURI



Scale—1 inch=300 Ft.

COUNTY \_\_\_\_\_

SECTION 10

TOWNSHIP 11

RANGE 3

FORM 1-S.T.C.—ROBERTS & SON, BIRMINGHAM

N. W. OF N. W.	N. E. OF N. W.	N. W. OF N. E.	N. E. OF N. E.
S. W. OF N. W.	S. E. OF N. W.	S. W. OF N. E.	S. E. OF N. E.
N. W. OF S. W.	N. E. OF S. W.	N. W. OF S. E.	N. E. OF S. E.
S. W. OF S. W.	S. E. OF S. W.	S. W. OF S. E.	S. E. OF S. E.

*Marshall County*

*C. B. J. Jones*  
 1968  
 Double Assess 1969  
 1970  
 1971  
 1972  
 1973  
 1974

*A. F. Ingram*  
 1968  
 Double Assess 1969  
 1970  
 1971  
 1972  
 1973  
 1974

*County*  
 A. F. Ingram  
 1968  
 1969  
 1970  
 1971  
 1972  
 1973  
 1974

Scale—1 inch—300 Ft.

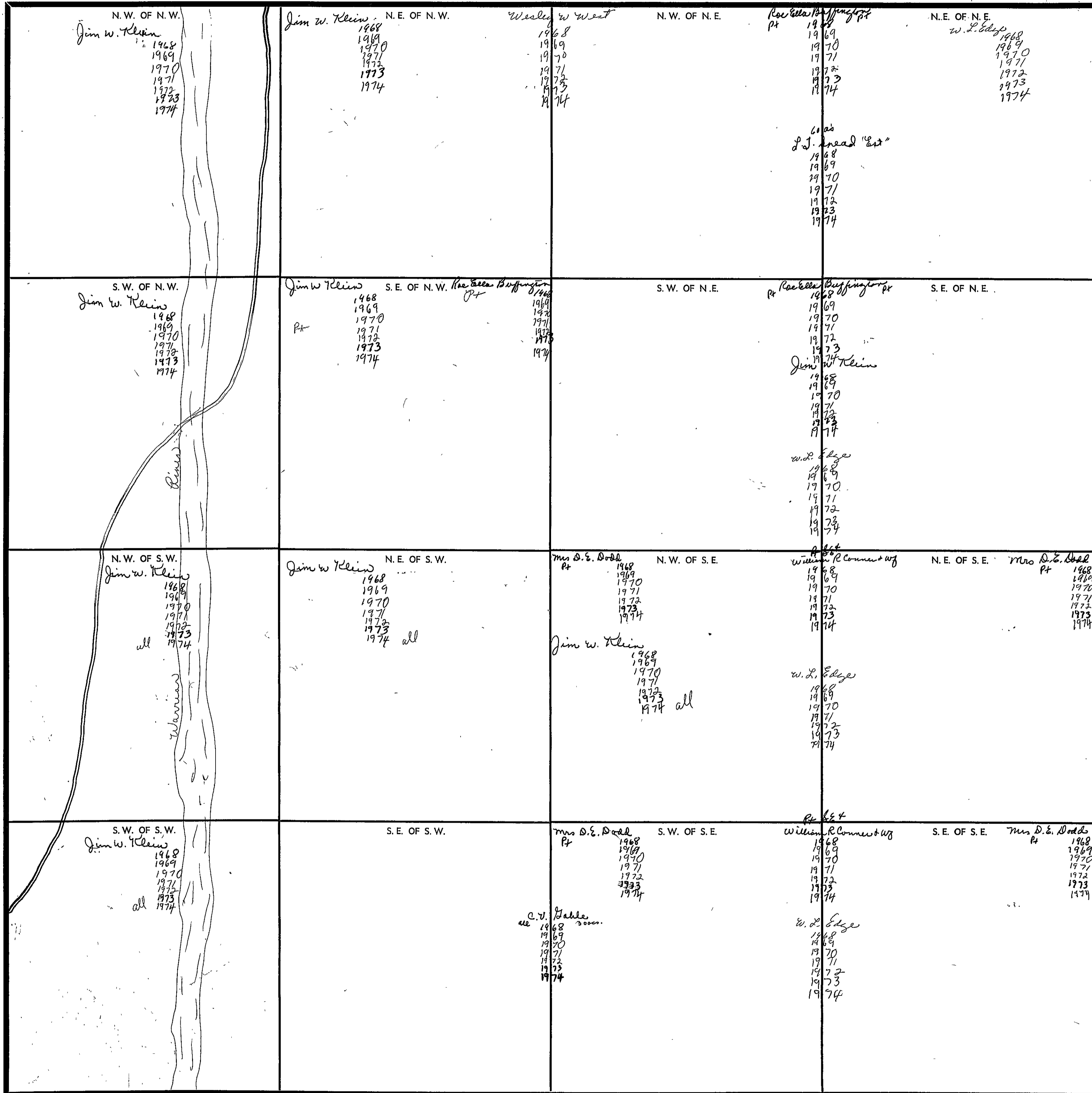
COUNTY \_\_\_\_\_

SECTION 11

TOWNSHIP 11

RANGE 3

FORM 1-S.T.C.—LORRY & SON, MINNEAPOLIS



Scale—1 Inch—300 Ft.

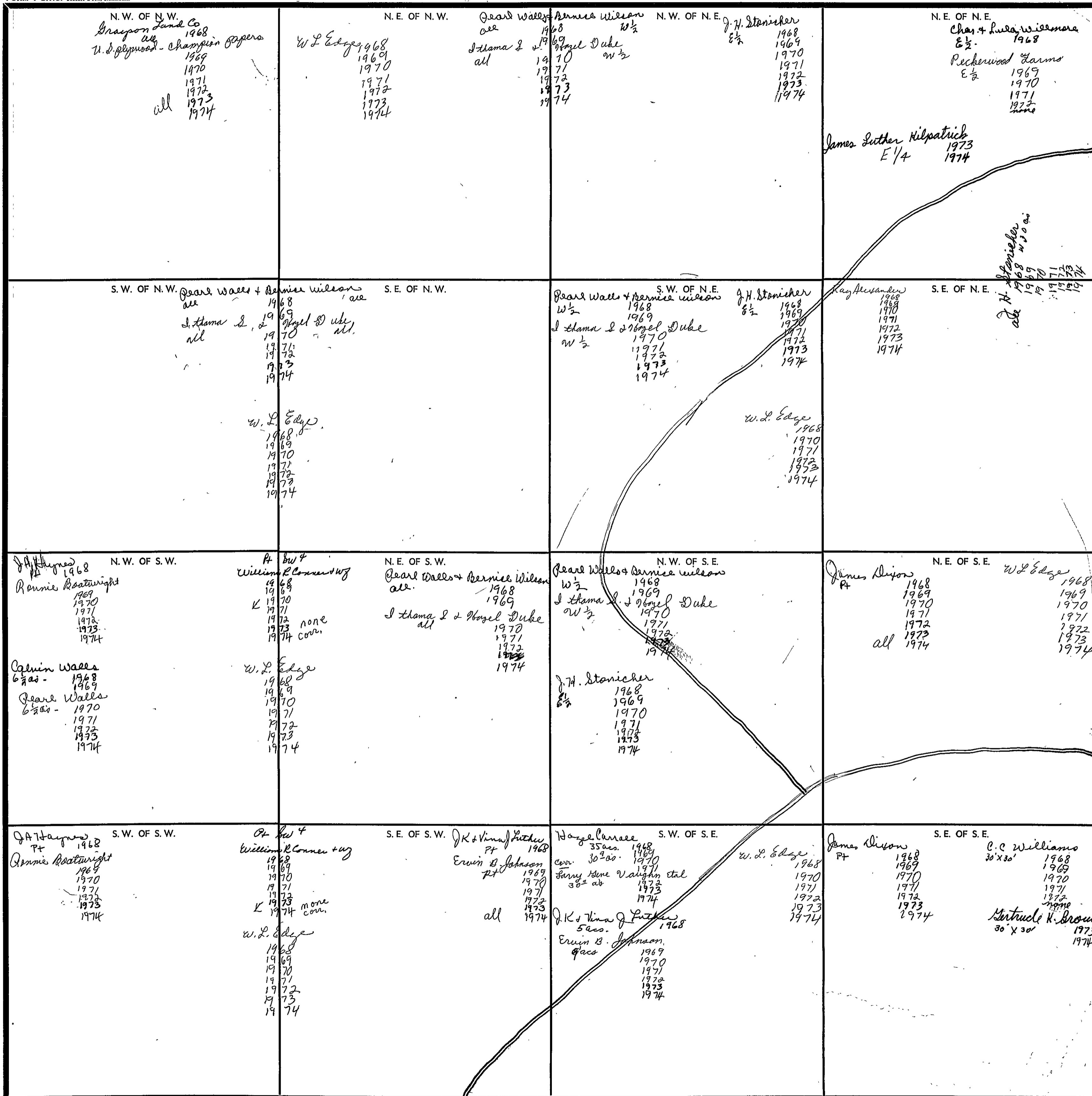
COUNTY \_\_\_\_\_

SECTION 12

TOWNSHIP 11

RANGE 3

FORM 1-B.T.C.—AGENTS & SON, BIRMINGHAM



Scale—1 inch—300 Ft.

COUNTY

SECTION 13

TOWNSHIP 11

RANGE 3

FORM 1-S.T.C. - 1967 & 68, REVISIONS

<p>N.W. OF N.W.</p> <p>W. L. Edge 1968 1969 1970 1971 1972 1973 1974</p>	<p>N.E. OF N.W.</p> <p>J. K. &amp; Tina J. Litcher 1968 Ervin B. Johnson 1969 1970 1971 1972 1973 1974</p>	<p>N.W. OF N.E.</p> <p>Hazel Canale 1968 23 1/2 ac. cont. 1969 1970 1971 1972 1973 1974</p> <p>J. K. &amp; Tina J. Litcher W. S. Litcher 1968 Ervin B. Johnson 1969 5 acs 1970 10.4 1971 1972 1973 1974</p>	<p>N.E. OF N.E.</p> <p>James Ditson 1968 1969 1970 1971 1972 1973 1974</p> <p>C. C. Williams 30 strip 1968 1969 1970 1971 1972 1973 none</p> <p>Bertrude K. Brown 30 strip 1973 1974</p>
<p>S.W. OF N.W.</p> <p>J. K. &amp; Tina J. Litcher 1968 Ervin B. Johnson 1969 1970 1971 1972 1973 1974 all</p>	<p>S.E. OF N.W.</p> <p>J. K. &amp; Tina J. Litcher 1968 Ervin B. Johnson 1969 1970 1971 1972 1973 1974 all</p>	<p>S.W. OF N.E.</p> <p>C. C. Williams 1968 1969 1970 1971 none</p> <p>Bertrude K. Brown all 1973 all 1974</p>	<p>S.E. OF N.E.</p>
<p>N.W. OF S.W.</p> <p>J. A. Terrell all 1968 Loy A. Harris all 1969 1970 1971 1972 1973 none</p>	<p>N.E. OF S.W.</p> <p>Herbert Conroy 1 ac. 1968 1969 1970 1971 1972 1973 1974</p> <p>J. A. Terrell all 1968 Loy A. Harris all 1969 1970 1971 1972 1973 none</p> <p>Robert A. Moore all 1974 all</p>	<p>N.W. OF S.E.</p> <p>Gerald A. &amp; Norma Joyce Beasley 3 acs 1972 1973 1974</p>	<p>N.E. OF S.E.</p> <p>Bertrude K. Brown nt 1973 1974</p>
<p>S.W. OF S.W.</p> <p>Jalen all 1968 1969 Margaret L. Carran all 1970 1971 1972 1973 1974</p>	<p>S.W. OF S.W.</p> <p>J. A. Terrell all 1968 Loy A. Harris all 1969 1970 1971 1972 1973 1974</p> <p>James A. Nightowse 3 acs 1968 1969 1970 1971 1972 1973 1974</p> <p>Travis Vice 23 acs 1968 1969 1970 1971 1972 1973 1974</p> <p>Gerald A. &amp; Norma Joyce Beasley 20 acs 1972 1973 1974</p> <p>James A. Nightowse 13 acs 1972 1973 1974</p>	<p>S.W. OF S.E.</p> <p>W. L. Edge 1968 1969 1970 1971 1972 1973 1974</p> <p>Emma H. Willis &amp; Oliver 1968 1969 1970 1971 1972 1973 1974</p> <p>Travis Vice 23 acs 1968 1969 1970 1971 1972 1973 1974</p> <p>Gerald A. &amp; Norma Joyce Beasley 20 acs 1972 1973 1974</p>	<p>S.E. OF S.E.</p> <p>C. C. Williams 1968 1969 1970 1971 1972 1973 1974</p> <p>Bertrude K. Brown nt 1973 1974</p>

Scale—1 inch—300 Ft.

COUNTY \_\_\_\_\_



SECTION 14

TOWNSHIP 11

RANGE 2

FORM 1-S.T.C. - ROBERTS & SON, BIRMINGHAM

<p>N. W. OF N. W.</p> <p>Jim T. Klein 1968 1969 1970 1971 1972 1973 1974</p>	<p>N. E. OF N. W.</p> <p>Fred Phillips "Est" No. 30 acs. 1968 1969 1970 1971 1972 1973 1974</p> <p>Mrs Ora L. Hubbard 10 acs. 1968 1969 1970 1971 1972 1973 1974</p> <p>Fred A. Williamson + wif 10 acs. 1972 1973 1974</p> <p>James Aaron Benman 1973 1974</p>	<p>N. W. OF N. E.</p> <p>Mrs. Beatrice T. Hobbs 30 acs. 1968 1969 1970 1971 1972 1973 none</p> <p>Wayne Buckner 30 acs. 1974</p> <p>Paul Hobbs 1968 1969 1970 1971 1972 1973 1974</p> <p>Wm T. Cloud 16 R/W acs. 1968 1969 1970 1971 1972 1973 1974</p> <p>Audrie E. H. Sprinkle 1972 1973 1974</p> <p>Mike Stonicher 1974</p>	<p>N. E. OF N. E.</p> <p>Wm T. Cloud 16 R/W 1968 1969 1970 1971 1972 1973 1974</p> <p>Pearl W. Allen 15 acs. 1972 1973 1974</p> <p>Audrie E. H. Sprinkle 1972 1973 1974</p>
<p>S. W. OF N. W.</p> <p>Jim T. Klein 1968 1969 1970 1971 1972 1973 1974</p>	<p>S. E. OF N. W.</p> <p>Mrs Ora L. Hubbard 1968 1969 1970 1971 1972 1973 1974</p> <p>James Aaron Benman all 1974</p> <p>Fred A. Williamson + wif 1972 1973 1974</p>	<p>S. W. OF N. E.</p> <p>B. Hobbs 10 acs. 1968 1969 1970 1971 1972 1973 1974</p> <p>Mike Stonicher 1974</p> <p>W. L. Edge 1968 1969 1970 1971 1972 1973 1974</p> <p>James Aaron Benman 1973 1974</p> <p>Wm T. Cloud 16 R/W acs. 1968 1969 1970 1971 1972 1973 1974</p> <p>Audrie E. H. Sprinkle 1972 1973 1974</p> <p>Mrs Ora L. Hubbard 1968 1969 1970 1971 1972 1973 1974</p> <p>Fred A. Williamson + wif 1972 1973 1974</p>	<p>S. E. OF N. E.</p> <p>Wm T. Cloud 16 R/W 1968 1969 1970 1971 1972 1973 1974</p> <p>Mike Stonicher 1974</p> <p>W. L. Edge 1968 1969 1970 1971 1972 1973 1974</p> <p>Audrie E. H. Sprinkle 1972 1973 1974</p> <p>James Aaron Benman 1973 1974</p>
<p>N. W. OF S. W.</p> <p>Charles Beckers 1968 1969 1970 1971 1972 1973 1974</p> <p>W. L. Edge 1968 1969 1970 1971 1972 1973 1974</p>	<p>N. E. OF S. W.</p> <p>William T. Cloud 1968 1969 1970 1971 1972 1973 1974</p> <p>Dennis Ingram 1968 1969 1970 1971 1972 1973 1974</p> <p>M. H. Ingram 1968 1969 1970 1971 1972 1973 1974</p>	<p>N. W. OF S. E.</p> <p>Alma O. Phillips 1 ac 1968 1969 1970 1971 1972 1973 1974</p> <p>E. B. Phillips 1<sup>1/2</sup> acs. 1968 1969 1970 1971 1972 1973 1974</p> <p>Fred W. Phillips 1974</p> <p>Sidley Hilliard 1973 1974</p> <p>Fred A. Williamson + wif Joyce 1973 1974</p>	<p>N. E. OF S. E.</p> <p>Mrs Ora L. Hubbard 1968 1969 1970 1971 1972 1973 1974</p> <p>Fred A. Williamson + wif Joyce all 1972 1973</p> <p>W. L. Edge 1968 1969 1970 1971 1972 1973 1974</p> <p>Sidley Hilliard 1973 1974</p>
<p>S. W. OF S. W.</p> <p>Charles Beckers 39.74 acs. 1968 1969 1970 1971 1972 1973 1974</p> <p>James E. Betty Rice Benman 1.26 acs. 1968 1969 1970 1971 1972 1973 1974</p>	<p>S. E. OF S. W.</p> <p>R. H. Beckers + wif 1968 1969 1970 1971 1972 1973 1974</p> <p>M. H. Ingram 1968 1969 1970 1971 1972 1973 1974</p> <p>Harvey Sheton 1968 1969 1970 1971 1972 1973 1974</p>	<p>S. W. OF S. E.</p> <p>Mrs Ora L. Hubbard 1968 1969 1970 1971 1972 1973 1974</p> <p>Fred A. Williamson + wif Joyce 1972 1973 1974</p> <p>E. B. Phillips 1.36 acs. 1968 1969 1970 1971 1972 1973 1974</p> <p>Sidley Hilliard 1973 1974</p> <p>Fred W. Phillips 1974</p>	<p>S. E. OF S. E.</p> <p>Mrs Ora L. Hubbard 1968 1969 1970 1971 1972 1973 1974</p> <p>Fred A. Williamson + wif Joyce all 1972 1973</p> <p>W. L. Edge 1968 1969 1970 1971 1972 1973 1974</p> <p>Sidley Hilliard 1973 1974</p>

Scale—1 inch—300 Ft.

COUNTY

SECTION 15

TOWNSHIP 11

RANGE 3

FORM 1-B.T.C.—AGENTS & SOV. MINISTERS

<p>N. W. OF N. W.</p>	<p>N. E. OF N. W.</p>	<p>N. W. OF N. E. Birtma M. Murphy 30 acs 1968 1969 1970 1971 1972 1973 1974</p>	<p>N. E. OF N. E. Jim W Klein 1968 1969 1970 1971 1972 1973 1974</p>
<p>S. W. OF N. W.</p>	<p>S. E. OF N. W. W.M. Jenkins 1968 1969 1970 1971 1972 1973 1974</p>	<p>S. W. OF N. E.</p>	<p>S. E. OF N. E. Jeff D. Hice acc 1968 1969 1970 1971 1972 none Burtis Hill &amp; inf all 1973 1974</p>
<p>N. W. OF S. W.</p>	<p>N. E. OF S. W. Seldon Hobb pt 1974 County D. Jones Mason Pt. Sec. 4 B. Hobb 1968 1969 1970 1971 1972 1973 1974</p>	<p>N. W. OF S. E. Evans Vaughn acc 1968 1969 1970 1971 1972 1973 none Paul Hobb 36s 1974 James Putman 37 acs 1974 Ernest Sprinkle 12 acs 1974 Eddley Smith 70.7 1974</p>	<p>N. E. OF S. E. R.H. Beakins &amp; wif acc 1968 1969 1970 1971 1972 1973 1974</p>
<p>S. W. OF S. W. Johnnie Clem 1 ac 28 cor. 1968 1969 1970 1971 1972 1973 Seldon Hobb pt 1974 Elmer Sprinkle 1971 1972 1973 1974 none 1974</p>	<p>S. E. OF S. W. Pave Hobb 28 3/8 acs 1968 1969 1970 1971 1972 1973 1974 43 3/4 acs W.L. Edge 8 acs 1968 1969 1970 1971 1972 1973 1974 Diane Witt 5 acs 1973 1974 Marion M. Strickland 34.86 acs 1973 1974 acc. 8W &amp; W 1/4 Johnnie Clem 1 ac 28 cor. 1973 1974</p>	<p>S. W. OF S. E. R.R. Hazway acc 5.14 acs 1968 1969 none J.W. Hulsey wif 5.14 acs 1970 1971 1972 1973 1974 Comer P. Tidwell 34.86 acs 1969 1970 1971 1972 1973 1974 Marion M. Strickland 34.86 acs 1973 1974 acc. 8W &amp; W 1/4 Johnnie Clem 1 ac 28 cor. 1973 1974</p>	<p>S. E. OF S. E. C.E. Turner acc 1968 1969 1970 1971 1972 1973 1974 20 acs Devont &amp; Devont 1968 1969 1970 1971 1972 R.H. Beakins 20 acs 1973 1974</p>

Scale—1 inch=300 Ft.

COUNTY

SECTION 21

TOWNSHIP 11

RANGE 3

FORM 1-8.T.C.—1967 & 80N, MINNESOTA

N. W. OF N. W.	N. E. OF N. W.	N. W. OF N. E.	N. E. OF N. E.
S. W. OF N. W.	S. E. OF N. W.	S. W. OF N. E.	S. E. OF N. E. William T. Cloud (beam) 1968 1969 J. Lee Tule 20 acres 1970 1971 1972 1973 1974 Wesley W. West 22 ac. 1968 1969 1970 1971 1972 1973 1974
N. W. OF S. W.	N. E. OF S. W.	N. W. OF S. E.	N. E. OF S. E. W. L. Edge 20 ac. 1968 1969 1970 1971 1972 1973 1974
S. W. OF S. W.	S. E. OF S. W.	S. W. OF S. E. Wesley W. West 10 ac. 1968 1969 1970 1971 1972 1973 1974	S. E. OF S. E. Dr. Howard Jenkins & Ray Campbell 1968 1969 1970 1971 1972 1973 1974 W. L. Edge 30 ac. 1968 1969 1970 1971 1972 1973 1974

*Blount Co.*

*Done*

*County*

Scale—1 inch—300 Ft.

COUNTY \_\_\_\_\_

SECTION

22

TOWNSHIP

11

RANGE

3

FORM 1-8.T.C.—REVISED 4-20-64

<p>N. W. OF N. W.</p> <p>Agnes L. Byrnes all 1968 McClain-Nolan, Inc 1969 1970 1971 1972 1973 1974</p> <p>W. L. Edge 13000 1968 1969 1970 1971 1972 1973 1974</p>	<p>N. E. OF N. W.</p> <p>Jack C. Turner pt. 1968 1969 1970 1971 1972 1973 1974</p> <p>Bertis Hise 3 1/2 acs. 1968 1970 1972 1973 1974</p> <p>H. B. Bloom Pt. N.E. 1968 1969 1970 1971 1972 1973 1974</p> <p>Harold L. White 1968 1969 1970 1971 1972 1973 1974</p>	<p>N. W. OF N. E.</p> <p>W. J. Bradford Pt. "East" 1968 1969 1970 1971 1972 1973 1974</p> <p>Thomas J. O'Brien 1 1/2 acs. 1968 1970 1971 1972 1973 1974</p> <p>21 acs. H. O. Hibbs 1968 1969 1970 1971 1972 1973 1974</p> <p>W. J. Bradford Pt. "East" 1968 1969 1970 1971 1972 1973 1974</p> <p>mid state Home Inc 1970 1971 1972 1973 1974</p> <p>John W. Beard 1968 1969 1970 1971 1972 1973 1974</p> <p>John W. Beard 1968 1969 1970 1971 1972 1973 1974</p> <p>John W. Beard 1968 1969 1970 1971 1972 1973 1974</p> <p>John W. Beard 1968 1969 1970 1971 1972 1973 1974</p>	<p>N. E. OF N. E.</p> <p>James O. Hibbs Pt. 1968 1969 1970 1971 1972 1973 1974</p> <p>Violet Dillard 1968 1969 1970 1971 1972 1973 1974</p> <p>James O. Hibbs 1968 1969 1970 1971 1972 1973 1974</p> <p>Lester J. Jasso 3 1/4 acs. 1968 1969 1970 1971 1972 1973 1974</p> <p>Jack C. Turner 1968 1969 1970 1971 1972 1973 1974</p> <p>John W. Beard 1968 1969 1970 1971 1972 1973 1974</p> <p>John W. Beard 1968 1969 1970 1971 1972 1973 1974</p> <p>John W. Beard 1968 1969 1970 1971 1972 1973 1974</p> <p>John W. Beard 1968 1969 1970 1971 1972 1973 1974</p>
<p>S. W. OF N. W.</p> <p>Agnes L. Byrnes all 1968 McClain-Nolan, Inc 1969 1970 1971 1972 1973 1974</p> <p>W. L. Edge 13000 1968 1969 1970 1971 1972 1973 1974</p>	<p>S. E. OF N. W.</p> <p>Harold L. White 1968 1969 1970 1971 1972 1973 1974</p>	<p>S. W. OF N. E.</p> <p>Harold L. White 1968 1969 1970 1971 1972 1973 1974</p>	<p>S. E. OF N. E.</p> <p>Jack C. Turner 1968 1969 1970 1971 1972 1973 1974</p> <p>W. J. Bradford Pt. "East" 1968 1969 1970 1971 1972 1973 1974</p> <p>H. B. Bloom 1968 1969 1970 1971 1972 1973 1974</p> <p>Ernest H. Walla 1.58 acs. 1973 1974</p> <p>J. P. Bloom 1968 1969 1970 1971 1972 1973 1974</p> <p>John W. Beard 1968 1969 1970 1971 1972 1973 1974</p> <p>John W. Beard 1968 1969 1970 1971 1972 1973 1974</p> <p>John W. Beard 1968 1969 1970 1971 1972 1973 1974</p> <p>John W. Beard 1968 1969 1970 1971 1972 1973 1974</p>
<p>N. W. OF S. W.</p> <p>Dr. Howard Jenkins &amp; Ray Company 11 acs. 1968 1969 1970 1971 1972 1973 1974</p> <p>W. L. Edge 12 3/4 acs. 1968 1969 1970 1971 1972 1973 1974</p> <p>J. R. Nichols 1968 1969 1970 1971 1972 1973 1974</p> <p>Millard Thomas et al 1968 1969 1970 1971 1972 1973 1974</p>	<p>N. E. OF S. W.</p> <p>John W. Harris 1968 1969 1970 1971 1972 1973 1974</p> <p>Harold L. White Pt. 1968 1969 1970 1971 1972 1973 1974</p>	<p>N. W. OF S. E.</p> <p>W. R. Dixon Pt. 1968 1969 1970 1971 1972 1973 1974</p> <p>Harold L. White Pt. 1968 1969 1970 1971 1972 1973 1974</p>	<p>N. E. OF S. E.</p> <p>John W. Harris Pt. 1968 1969 1970 1971 1972 1973 1974</p> <p>Mrs. C. B. Hardin et al 6 1/2 acs. 1968 1969 1970 1971 1972 1973 1974</p> <p>Mrs. Nellie T. Jenkinson 5 acs. 1968 1969 1970 1971 1972 1973 1974</p> <p>Richard Elva Skilman 5 acs. 1968 1969 1970 1971 1972 1973 1974</p> <p>F. J. Skilman 2 1/2 acs. 1968 1969 1970 1971 1972 1973 1974</p> <p>John Soulen Harris 1 acre 1973 1974</p> <p>Harold L. White 5 acs. 1968 1969 1970 1971 1972 1973 1974</p>
<p>S. W. OF S. W.</p> <p>W. L. Edge 5 acs. 1968 1969 1970 1971 1972 1973 1974</p> <p>J. R. Nichols 1968 1969 1970 1971 1972 1973 1974</p> <p>Millard Thomas et al 1968 1969 1970 1971 1972 1973 1974</p> <p>Dr. Howard Jenkins &amp; Ray Company 35 acs. 1968 1969 1970 1971 1972 1973 1974</p> <p>1/2 cont Fed Land Bank Pt. 1968 1969 1970 1971 1972 1973 1974</p>	<p>S. E. OF S. W.</p> <p>W. R. Dixon Pt. 1968 1969 1970 1971 1972 1973 1974</p> <p>Millard Thomas et al 1968 1969 1970 1971 1972 1973 1974</p> <p>J. R. Nichols 1968 1969 1970 1971 1972 1973 1974</p> <p>Silly R. Sarge Pt. 1974</p>	<p>S. W. OF S. E.</p> <p>W. R. Dixon Pt. 1968 1969 1970 1971 1972 1973 1974</p> <p>Millard Thomas et al 1968 1969 1970 1971 1972 1973 1974</p> <p>J. R. Nichols 1968 1969 1970 1971 1972 1973 1974</p> <p>Silly R. Sarge Pt. 1974</p>	<p>S. E. OF S. E.</p> <p>Mrs. C. B. Hardin et al 9 1/2 acs. 1968 1969 1970 1971 1972 1973 1974</p> <p>Charles E. Davis Pt. 1973 1974</p> <p>T. E. DeLoach et al 5.800 acs. 1968 1969 1970 1971 1972 1973 1974</p> <p>John W. Harris Pt. 1968 1969 1970 1971 1972 1973 1974</p> <p>John W. Harris Pt. 1968 1969 1970 1971 1972 1973 1974</p> <p>John W. Harris Pt. 1968 1969 1970 1971 1972 1973 1974</p> <p>John W. Harris Pt. 1968 1969 1970 1971 1972 1973 1974</p> <p>John W. Harris Pt. 1968 1969 1970 1971 1972 1973 1974</p>

Scale—1 inch=300 Ft.

COUNTY

SECTION 22

TOWNSHIP 11

RANGE 3

FORM 1-S.T.C. - COUNTY & SO. MINNESOTA

<p>N. W. OF N. W.</p> <p>See next sheet</p>	<p>N. E. OF N. W.</p>	<p>N. W. OF N. E.</p> <p>R. H. Beckman &amp; W. J. (Pt. 1/4 ac.) 1968, 1969, 1970, 1971, 1972, 1973, 1974</p> <p>Arles J. Cornelius 2 1/2 ac. 1968, 1969, 1970, 1971, 1972, 1973, 1974</p> <p>Arles J. Cornelius N. E. OF N. E. 2 1/2 ac. 1968, 1969, 1970, 1971, 1972, 1973, 1974</p> <p>Carl H. Davis (Pt. 1/4 N 1/4) 1968, 1969, 1970, 1971, 1972, 1973, 1974</p> <p>Milton H. Lutman 1968</p> <p>J. H. &amp; Golden Rice 1969, 1970, 1971, 1972, 1973, 1974</p> <p>Carbara Smith 5 1/2 ac. 1968, 1969, 1970, 1971, 1972, 1973, 1974</p> <p>Leon D. Cornelius 3 1/2 ac. in Pt. 1968, 1969, 1970, 1971, 1972, 1973, 1974</p>	<p>N. E. OF N. E.</p>
<p>S. W. OF N. W.</p> <p>See next sheet</p>	<p>S. E. OF N. W.</p>	<p>S. W. OF N. E.</p> <p>Arles J. Cornelius Pt. 1968, 1969, 1970, 1971, 1972, 1973, 1974</p> <p>Leon D. Cornelius Pt. 1968, 1969, 1970, 1971, 1972, 1973, 1974</p> <p>J. A. Haynes 1 ac. 1968, 1969, 1970, 1971, 1972, 1973, 1974</p> <p>Alvin B. Galsky &amp; wife Kathy J. 1/2 ac. 1970, 1971, 1972, 1973, 1974</p> <p>Arles J. Cornelius 1968, 1969, 1970, 1971, 1972, 1973, 1974</p> <p>Leon D. Cornelius 1968, 1969, 1970, 1971, 1972, 1973, 1974</p>	<p>S. E. OF N. E.</p> <p>Milton H. Lutman 17 ac. 1968</p> <p>J. H. &amp; Golden Rice 17 ac. 1969, 1970, 1971, 1972, 1973, 1974</p> <p>Carl H. Davis (Pt. 1/4 N 1/4) 1968, 1969, 1970, 1971, 1972, 1973, 1974</p> <p>James R. White 1968, 1969, 1970, 1971, 1972, 1973, 1974</p>
<p>N. W. OF S. W.</p> <p>Rufus B. Moore Pt. 1968, 1969, 1970, 1971, 1972, 1973, 1974</p> <p>Margaret Lass 1 ac. - none 1969</p> <p>Wickery 1968, 1969, 1970, 1971, 1972, 1973, 1974</p>	<p>N. E. OF S. W.</p> <p>Walter J. Cornelius &amp; W. J. 2 ac. 1968, 1969, 1970, 1971, 1972, 1973, 1974</p> <p>Thaddeus M. Little 1968, 1969, 1970, 1971, 1972, 1973, 1974</p> <p>Mr. Abbie Sizmore 1/2 acre 1968, 1969, 1970, 1971, 1972, 1973, 1974</p>	<p>N. W. OF S. E.</p> <p>Arles J. Cornelius 1968, 1969, 1970, 1971, 1972, 1973, 1974</p> <p>J. A. Haynes 1968, 1969, 1970, 1971, 1972, 1973, 1974</p> <p>Arles J. Cornelius 1968, 1969, 1970, 1971, 1972, 1973, 1974</p> <p>Leon D. Cornelius 1968, 1969, 1970, 1971, 1972, 1973, 1974</p>	<p>N. E. OF S. E.</p> <p>Wick &amp; Brown &amp; W. J. 2 ac. - 1968, 1969, 1970, 1971, 1972, 1973, 1974</p> <p>James R. White Pt. 1968, 1969, 1970, 1971, 1972, 1973, 1974</p> <p>Arles J. Cornelius &amp; W. J. Pt. 1968, 1969, 1970, 1971, 1972, 1973, 1974</p>
<p>S. W. OF S. W.</p> <p>Rufus B. Moore Pt. 1968, 1969, 1970, 1971, 1972, 1973, 1974</p> <p>William M. Cox 1/4 ac. 1968, 1969, 1970, 1971, 1972, 1973, 1974</p> <p>Thaddeus M. Little 1968, 1969, 1970, 1971, 1972, 1973, 1974</p>	<p>S. E. OF S. W.</p> <p>John C. Cox 3 1/2 ac. 1968, 1969, 1970, 1971, 1972, 1973, 1974</p> <p>Lynn D. &amp; Maud J. Sutherland 1 ac. 1968</p> <p>James W. Williams 1969, 1970, 1971, 1972, 1973, 1974</p> <p>W. P. Dixon 1 1/2 ac. 1968, 1969, 1970, 1971, 1972, 1973, 1974</p> <p>in Section 22</p>	<p>S. W. OF S. E.</p> <p>Travis Cox 28 1/2 ac. 1968, 1969, 1970, 1971, 1972, 1973, 1974</p> <p>W. P. Dixon 1 1/2 ac. 1968, 1969, 1970, 1971, 1972, 1973, 1974</p> <p>Bonnie Payne 1 1/4 ac. 1968</p> <p>Jessie M. Cox 1 1/4 ac. 1969, 1970, 1971, 1972, 1973, 1974</p> <p>J. A. Haynes 10 ac. 1968, 1969, 1970, 1971, 1972, 1973, 1974</p> <p>Mrs Abbie Sizmore 1 1/4 ac. 1968, 1969, 1970, 1971, 1972, 1973, 1974</p>	<p>S. E. OF S. E.</p> <p>Clifford Allison 8 1/2 ac. 1968, 1969, 1970, 1971, 1972, 1973, 1974</p> <p>A. J. Duncton &amp; W. J. Pt. 1968, 1969, 1970, 1971, 1972, 1973, 1974</p>

Scale—1 inch=300 Ft.

COUNTY

SECTION 23

TOWNSHIP 11

RANGE 3

Form 1-S.T.C.

<p>Charles Beckman 3 acres 1968 1969 1970 1971 1972 1973 1974</p> <p>R.H. Beckman 13.60 acres 1968 1969 1970 1971 1972 1973 1974</p> <p>Ray W. Camp 1 acre 1968 1969 1970 1971 1972 1973 1974</p> <p>M. M. Beckman 2 acres 1968 1969 1970 1971 1972 1973 1974</p> <p>S.R. Higdon 1 acre 1968 1969 1970 1971 1972 1973 1974</p> <p>Ermer L. Hunt 2 acres 1968 1969 1970 1971 1972 1973 1974</p> <p>James F. Daye &amp; WJ. 3 acres 1968 1969 1970 1971 1972 1973 1974</p> <p>Brady Phillips 5 acs 1969 1970 1971 none</p>	<p>NW 1/4 of NW 1/4 Harold Slaughtery 1 acre 1968 1969 1970 1971 1972 1973 1974</p> <p>E.C. Higdon 1 acre 1973 1974</p> <p>James E. &amp; Betty Ruth Deerman 5 acs 1972 1973 1974</p>	<p>Mrs. Frankie Turner 2 pt of 1/4 1968 1969 1970 1971 1972 1973 1974</p> <p>Edward Williams 1/2 ac 1968 1969 1970 1971 1972 1973 1974</p> <p>Mary Jo Cummings Simmon 1/2 ac 1968 1969 1970 1971 1972 1973 1974</p> <p>Wayne D. Day 1/2 ac 1969 1970 1971 1972 1973 1974</p> <p>Henry Cleveland 1/2 ac 1968 1969 1970 1971 1972 1973 1974</p> <p>Lester F. Klean &amp; WJ. 1/2 ac 1968 1969 1970 1971 1972 1973 1974</p>	<p>NE 1/4 of NW 1/4 R.H. Beckman &amp; WJ. (19.40 acs) 1968 1969 1970 1971 1972 1973 1974</p>
<p>J.P. Baker 1/2 ac 1968 1969 1970 1971 1972 1973 1974</p> <p>J.L. Brubaker &amp; WJ. (3/4 ac) 1968 1969 1970 1971 1972 1973 1974</p> <p>Jerry Cleveland 6.25 acs 1968 1969 1970 1971 1972 1973 1974</p> <p>A.B. Cleveland 5 acs 1968 1969 1970 1971 1972 1973 1974</p> <p>Ed. Dayar 1/2 ac 1968 1969 1970 1971 1972 1973 1974</p> <p>Walter J. Ellison (20' x 90') 1968 1969 1970 1971 1972 1973 1974</p> <p>A.M. Euder (12' x 165') 1968 1969 1970 1971 1972 1973 1974</p>	<p>SW 1/4 of NW 1/4 Ramon R. Pickery 1/2 ac 1968 1969 1970 1971 1972 1973 1974</p> <p>Frederick Phillips 2 lots 1968 1969 1970 1971 1972 1973 1974</p> <p>B.F. Pivetti 1/4 ac 1968 1969 1970 1971 1972 1973 1974</p> <p>Jack C. Turner 1/2 ac 1968 1969 1970 1971 1972 1973 1974</p> <p>Billy W. Sauer 1/2 ac 1968 1969 1970 1971 1972 1973 1974</p> <p>Wayne D. Day 1/2 ac 1969 1970 1971 1972 1973 1974</p> <p>Donald L. Hopper 2 1/4 acs 1968 1969 1970 1971 1972 1973 1974</p> <p>James W. &amp; Gladys Hopper 1/2 ac 1968 1969 1970 1971 1972 1973 1974</p> <p>W.E. &amp; Marie Lacks 1/2 ac 1968 1969 1970 1971 1972 1973 1974</p> <p>Calvin Lumphin 1/2 ac 1968 1969 1970 1971 1972 1973 1974</p>	<p>Anna &amp; Nellie Vandiner 1/2 acs 1968 1969 1970 1971 1972 1973 1974</p> <p>Fred Phillips 2 lots 1968 1969 1970 1971 1972 1973 1974</p> <p>B.F. Pivetti 1/4 ac 1968 1969 1970 1971 1972 1973 1974</p> <p>Edward Williams 1/2 ac 1968 1969 1970 1971 1972 1973 1974</p> <p>Jerry Cleveland 1/2 ac 1968 1969 1970 1971 1972 1973 1974</p> <p>Wayne D. Day 1/2 ac 1969 1970 1971 1972 1973 1974</p> <p>Walter J. Cameron &amp; WJ. 1/4 ac 1968 1969 1970 1971 1972 1973 1974</p> <p>Lester F. Klean &amp; WJ. 1/2 ac 1968 1969 1970 1971 1972 1973 1974</p> <p>Mary Jo Cummings Simmon 1/2 ac 1968 1969 1970 1971 1972 1973 1974</p>	<p>NE 1/4 of NW 1/4 Tyrus Caldwell 10 acs 1968 1969 1970 1971 1972 1973 1974</p> <p>C.E. Cowart 2.19 acs 1968 1969 1970 1971 1972 1973 1974</p> <p>Eudora Smith 2.19 acs 1968 1969 1970 1971 1972 1973 1974</p> <p>Jo Marson 3.02 acs 1968 1969 1970 1971 1972 1973 1974</p> <p>William A. Smith 1/2 ac 1968 1969 1970 1971 1972 1973 1974</p> <p>Marie E. Shea 1/2 ac 1968 1969 1970 1971 1972 1973 1974</p> <p>William F. Senech 1/2 ac 1968 1969 1970 1971 1972 1973 1974</p>

Scale - 1 inch = 300.00' Ft.

COUNTY

SECTION 24

TOWNSHIP 11

RANGE 3

FORM 1-8.T.C.—REVISED 8-28-68, MINNAPOLIS

<p>N. W. OF N. W.</p> <p>Milton Ray Putman 6 acs 1968</p> <p>J. H. &amp; Golden Rice 6 acs 1969 1970 1971 1972 1973 1974</p> <p>140 acs NW 1/4 William D. White 1968 1969 1970 1971 1972 1973 1974</p> <p>38 acs NW 1/4 E. J. Johnson 1968 1969 1970 1971 1972 1973 1974</p>	<p>N. E. OF N. W.</p> <p>Hobart Thompson 1400 acs 1968 1969 1970 1971 1972 1973 1974</p> <p>Melvin L. Wood 2 acs 1968 1969 1970 1971 1972 1973 1974</p> <p>Harold L. White 1968 1969 1970 1971 1972 1973 1974</p> <p>Eddie Lee Reeves 1972 1973 1974</p>	<p>N. W. OF N. E.</p>	<p>N. E. OF N. E.</p> <p>Harold T. Miller + wife all 1974</p>
<p>S. W. OF N. W.</p> <p>James R. White 1968 1969 1970 1971 1972 1973 1974</p> <p>Milton Ray Putman 1 acre 1968</p> <p>J. H. &amp; Golden Rice 1 acre 1969 1970 1971 1972 1973 1974</p> <p>Martin Oil Co. Inc. 1.46 acs 1974</p> <p>Harold L. White 5 acs 1968 1969 1970 1971 1972 1973 1974</p>	<p>S. E. OF N. W.</p> <p>T. M. Kiehn 1 1/2 acs 1968 1969 1970</p> <p>Martin Realty Co. Inc. 1.26 acs 1971 1972 1973 1974</p> <p>Martin Oil Co. Inc. 1974</p> <p>James R. White 30 1/2 acs 1968 1969 1970 1971 1972 1973 1974</p> <p>Hobart Thompson 1400 acs 1968 1969 1970 1971 1972 1973 1974</p> <p>Eddie Lee Reeves 1972 1973 1974</p>	<p>S. W. OF N. E.</p> <p>Melvin L. Wood 12 acs 1968 1969 1970 1971 1972 1973 1974</p> <p>Harold L. White 20 acs 1969 1970 1971 1972 1973 1974</p> <p>Merman Smith + wife 27 1/2 acs 1968 1969 1970 1971 1972 1973 1974</p> <p>Roy Wayne Smith 20 acs 1972 1973 1974</p>	<p>S. E. OF N. E.</p> <p>Clara Deuker 18 1/2 acs 1968 1969 1970 1971 1972 1973 1974</p> <p>Harold T. Miller + wife 1974</p> <p>Jack Grant Jr. et al 18 acs 1973</p> <p>James R. McCreight, Jr. 11 1/2 acs 1968 1969 1970 1971 1972 1973 1974</p> <p>Connie Wayne Grant + Johnny M. Grant 13 acs 1974</p> <p>Denny M. + Joan McCreight 1 acre 1972 1973 1974</p>
<p>N. W. OF S. W.</p> <p>James R. White 1968 1969 1970 1971 1972 1973 1974</p>	<p>N. E. OF S. W.</p>	<p>N. W. OF S. E.</p> <p>Harold L. White all 1968 1969 1970 1971 1972 1973 1974</p>	<p>N. E. OF S. E.</p> <p>Rene F. Ragan 39 acs 1968 1969 1970 1971 1972 1973 1974</p> <p>Ray D. Smith 1 ac 1968 1969 1970 1971 1972 1973 1974</p>
<p>S. W. OF S. W.</p> <p>Clifford Ellison 15 acs 1968 1969 1970 1971 1972 1973 1974</p> <p>James R. White 1968 1969 1970 1971 1972 1973 1974</p>	<p>S. E. OF S. W.</p> <p>Harold L. White 13 1/2 acs 1968 1969 1970 1971 1972 1973 1974</p> <p>A. J. Paves + wife 15 acs 1968 1969 1970 1971 1972 1973 1974</p>	<p>S. W. OF S. E.</p> <p>Robert J. Funckner all 1968 1969 1970 1971 1972 1973 1974</p>	<p>S. E. OF S. E.</p> <p>Lillian M. Hagley 1 acre 1968 1969 1970 1971 1972 1973 1974</p> <p>Hobart Thompson 39 acs 1968 1969 1970 1971 1972 1973 1974</p>

Scale—1 inch=300 Ft.

COUNTY

SECTION

25

TOWNSHIP

11

RANGE

3

FORM 1-B.T.C.—REVISED 8-28-68

<p>N. W. OF N. W.</p> <p>Clifford E. Linton 1 acre 1968 1969 1970 1971 1972 1973 1974</p>	<p>N. E. OF N. W.</p> <p>Camp Kiepatnick 1968 1969 1970 1971 1972 1973 all 1974</p>	<p>N. W. OF N. E.</p> <p>Camp Kiepatnick all 1968 1969 1970 1971 1972 1973 1974</p>	<p>N. E. OF N. E.</p> <p>Robert Thompson 10 ac. 1968 1969 1970 1971 1972 1973 1974</p>
<p>S. W. OF N. W.</p> <p>J. H. Halland 35 ac. 1968 1969 1970 1971 1972 1973 1974</p>	<p>S. E. OF N. W.</p> <p>Camp Kiepatnick 5 A's. 1968 1969 1970 all 1971 1972 1973 1974</p>	<p>S. W. OF N. E.</p> <p>Camp Kiepatnick all 1968 1969 1970 1971 1972 1973 1974</p>	<p>S. E. OF N. E.</p> <p>Camp Kiepatnick all 1968 1969 1970 1971 1972 1973 1974</p>
<p>N. W. OF S. W.</p>	<p>N. E. OF S. W.</p> <p>Schula Thompson all 1968 1969 1970 1971 1972 1973 1974</p>	<p>N. W. OF S. E.</p>	<p>N. E. OF S. E.</p> <p>Robert Thompson all 1968 1969 1970 1971 1972 1973 1974</p>
<p>S. W. OF S. W.</p> <p>J. S. Huesend all 1968 1969 1970 1971 1972 1973 1974</p>	<p>S. E. OF S. W.</p> <p>Wesley W. West 1968 1969 1970 1971 1972 1973 1974</p> <p>Schula Thompson all 1968 1969 1970 1971 1972 1973 1974</p>	<p>S. W. OF S. E.</p> <p>Wesley W. West 1968 1969 1970 1971 1972 1973 1974</p>	<p>S. E. OF S. E.</p> <p>Wesley W. West 1968 1969 1970 1971 1972 none</p> <p>Benny M. Campbell 20 ac. 1973 1974</p> <p>Wilbur W. + Elizabeth R. Smith 20 ac. 1974</p>

Scale—1 inch—300 Ft.

COUNTY



SECTION 26

TOWNSHIP 11

RANGE 2

FORM 1-S.T.C. - 1967

<p>N. W. OF N. W. <i>Mo. Frank's Turner</i> 1968 1969 1970 1971 1972 1973 1974 <i>Q.H. Campbell</i> 1968 1969 1970 1971 1972 1973 1974</p>	<p>N. E. OF N. W. <i>William M. Cox</i> 1968 1969 1970 1971 1972 1973 1974 <i>A. H. Kelley</i> 1968 1969 1970 1971 1972 1973 1974</p>	<p>N. W. OF N. E. <i>Eather E. Reese</i> 1968 1969 <i>Iraail J. Brothers</i> 1970 1971 1972 1973 1974</p>	<p>N. E. OF N. E. <i>J. B. Walker</i> 1968 1969 1970 1971 1972 1973 1974 <i>Bert Lister</i> 1973 1974</p>
<p>S. W. OF N. W. <i>A. H. Kelley</i> 1968 1969 1970 1971 1972 1973 1974 <i>Louise Beasley</i> 1974 <i>Keith D. Smith + wife</i> 1974 <i>John A. Beasley</i> 1974</p>	<p>S. E. OF N. W. <i>J. L. Wells</i> 1968 1969 1970 1971 1972 1973 1974</p>	<p>S. W. OF N. E. <i>Eather E. Reese</i> 1968 1969 <i>Iraail J. Brothers</i> 1970 1971 1972 1973 1974 <i>James B. Walker</i> 1974</p>	<p>S. E. OF N. E. <i>J. J. Sims</i> 1968 1969 1970 1971 1972 1973 1974 <i>Iraail J. Brothers</i> 1970 1971 1972 1973 1974</p>
<p>N. W. OF S. W. <i>J. L. Wells</i> 1968 1969 1970 1971 1972 1973 1974</p>	<p>N. E. OF S. W.</p>	<p>N. W. OF S. E. <i>Eather E. Reese</i> 1968 1969 <i>Iraail J. Brothers</i> 1970 1971 1972 1973 1974 <i>James B. Walker</i> 1974</p>	<p>N. E. OF S. E. <i>James C. Vandriver</i> 1968 1969 1970 1971 1972 1973 1974 <i>Eather E. Reese</i> 1968 1969 <i>Iraail J. Brothers</i> 1970 1971 1972 1973 1974</p>
<p>S. W. OF S. W. <i>J. L. Wells</i> 1968 1969 1970 1971 1972 1973 1974</p>	<p>S. E. OF S. W. <i>Mrs. Bessie Samuel</i> 1968 1969 1970 1971 1972 1973 1974</p>	<p>S. W. OF S. E. <i>James B. Walker</i> 1974</p>	<p>S. E. OF S. E. <i>James C. Vandriver</i> 1968 1969 1970 1971 1972 1973 1974</p>

Scale—1 inch—300 Ft.

COUNTY

SECTION

27

TOWNSHIP

11

RANGE

5

FORM 1-S.T.C.—COBBLE & SON, MINNEAPOLIS

<p>N.W. OF N.W.</p> <p>Dr Howard Jenkins &amp; Ray Campbell 21 acs.</p> <p>1968 1969 1970 1971 1972 1973 1974</p>	<p>N.E. OF N.W.</p> <p>W.R. Dixon 1968 1969 1970 1971 none</p> <p>Millard Thomas Etal 1972 none</p> <p>S.R. Nichols 1973 1974</p>	<p>N.W. OF N.E.</p> <p>C.E. Bradford 3 acs. 1968 1969 1970 1971 1972 1973-1974 none</p> <p>1968 1969 1970 1971 1972 1973 1974</p> <p>Charles E. Davis 1973 1974</p>	<p>N.E. OF N.E.</p> <p>Jack C. Turner 20 acs. 1968 1969 1970 1971 1972 1973 1974</p>
<p>S.W. OF N.W.</p> <p>Dr Howard Jenkins &amp; Ray Campbell 21 acs.</p> <p>1968 1969 1970 1971 1972 1973 1974</p>	<p>S.E. OF N.W.</p> <p>W.R. Dixon 1968 1969 1970 1971 none</p> <p>Millard Thomas Etal 1972 none</p> <p>S.R. Nichols 1973 1974</p>	<p>S.W. OF N.E.</p> <p>C.E. Bradford 3 acs. 1968 1969 1970 1971 1972 1973 1974</p>	<p>S.E. OF N.E.</p> <p>C.E. Bradford 20 acs. W 1/2 1968 1969 1970 1971 1972 1973 1974</p> <p>A.C. Cleveland E 1/2 1968 1969 1970 1971 1972 1973 1974</p> <p>Billy J. Cleveland 6 acs. 1973 1974</p>
<p>N.W. OF S.W.</p> <p>Dr Howard Jenkins &amp; Ray Campbell 1968 1969 1970 1971 1972 1973 1974</p> <p>Fed Land Bank of N.O. 1/2 acs. 1968 1969 1970 1971 1972 1973 1974</p>	<p>N.E. OF S.W.</p> <p>Fed Land Bank of N.O. 1968 1969 1970 1971 1972 1973 1974</p>	<p>N.W. OF S.E.</p>	<p>N.E. OF S.E.</p>
<p>S.W. OF S.W.</p> <p>James Anderson 16 acs. 1968 1969 1970 1971 1972 1973 1974</p> <p>Dr Howard Jenkins &amp; Ray Campbell 34 acs. 1968 1969 1970 1971 1972 1973 1974</p> <p>Fed Land Bank of N.O. 1/2 - 1968 1969 1970 1971 1972 1973 1974</p>	<p>S.E. OF S.W.</p> <p>Fed Land Bank of N.O. 1968 1969 1970 1971 1972 1973 1974</p>	<p>S.W. OF S.E.</p> <p>James W. Livingston 1968 1969 1970 1971 1972 1973 1974</p>	<p>S.E. OF S.E.</p> <p>Strank Wilco for drug store 1968 1969 1970 1971 1972 1973 1974</p>

Scale—1 inch—300 Ft.

COUNTY

SECTION: 28

TOWNSHIP: 11

RANGE: 27

FORM 1-S.T.C.—ROBERTS & SON, BIRMINGHAM

<p>N. W. OF N. W.</p>	<p>N. E. OF N. W.</p>	<p>N. W. OF N. E.</p>	<p>N. E. OF N. E.</p> <p>Dr Howard Jenkins &amp; Ray Campbell 1968 all 1969 1970 1971 1972 1973 1974</p> <p>Jed Lane Bank of 71.0 1/2 int 1968 1969 1970 1971 1972 1973 1974</p>
<p>S. W. OF N. W.</p>	<p>S. E. OF N. W.</p>	<p>S. W. OF N. E.</p> <p>Dr Howard &amp; Virginia Jenkins 1968 1969 1970 1971 1972 1973 1974</p>	<p>S. E. OF N. E.</p> <p>Dr Howard Jenkins &amp; Ray Campbell 1968 all 1969 1970 1971 1972 1973 1974</p> <p>Jed Lane Bank of 71.0 1/2 int 1968 1969 1970 1971 1972 1973 1974</p>
<p>N. W. OF S. W.</p>	<p>N. E. OF S. W.</p>	<p>N. W. OF S. E.</p> <p>Dr Howard Jenkins &amp; Virginia Jenkins 1968 all 1969 1970 1971 1972 1973 1974</p>	<p>N. E. OF S. E.</p> <p>Dr Howard Jenkins &amp; Ray Campbell 1968 1969 1970 1971 1972 1973 1974</p> <p>Dr Howard &amp; Virginia Jenkins 5 acres in NW Cor. 1968 1969 1970 1971 1972 1973 1974</p> <p>Jed Lane Bank 1/2 int 1968 1969 1970 1971 1972 1973 1974</p>
<p>S. W. OF S. W.</p>	<p>S. E. OF S. W.</p>	<p>S. W. OF S. E.</p> <p>Dr. Howard Jenkins &amp; Virginia Jenkins all 1968 1969 1970 1971 1972 1973 1974</p>	<p>S. E. OF S. E.</p> <p>Dr Howard Jenkins &amp; Ray Campbell all 1968 1969 1970 1971 1972 1973 1974</p> <p>Jed Lane Bank 1/2 int 1968 1969 1970 1971 1972 1973 1974</p>

County

Jed Lane

35 acres in  
Dr Howard & Virginia Jenkins  
1968  
1969  
1970  
1971  
1972  
1973  
1974

County

Jed Lane

Scale—1 inch=300 Ft.

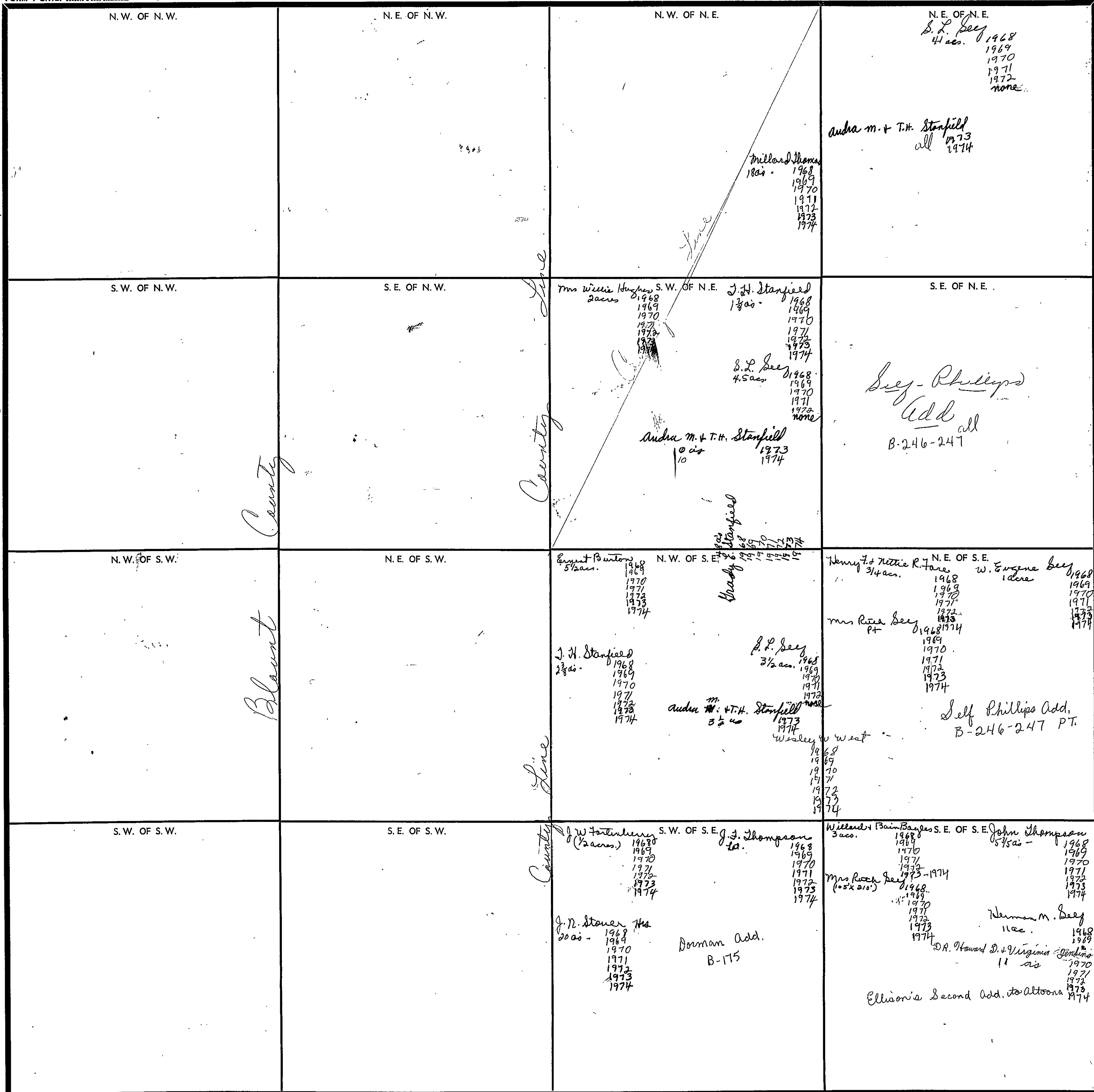
COUNTY \_\_\_\_\_

SECTION 22

TOWNSHIP 11

RANGE 3

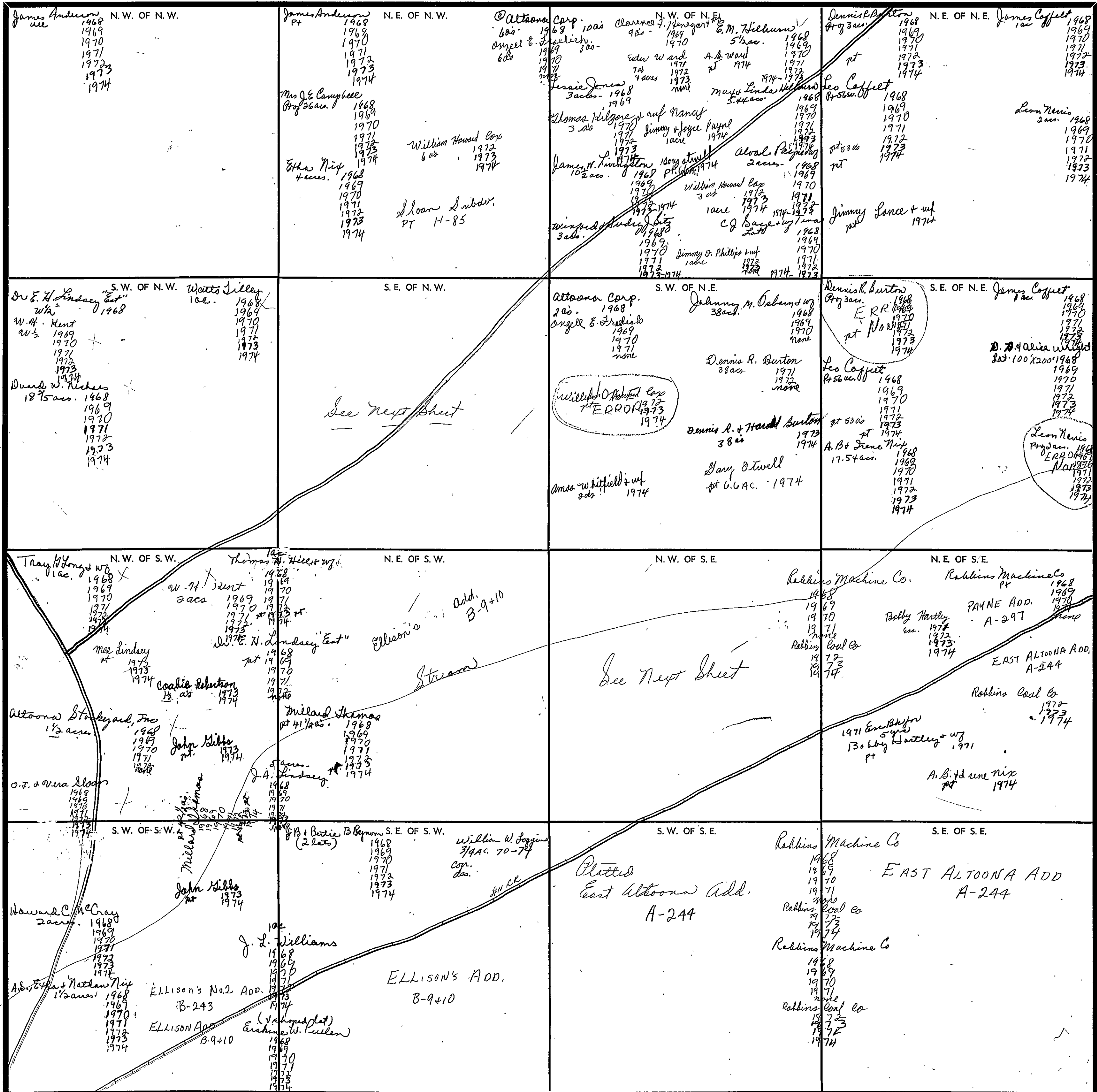
FORM 1-8.T.C. - ROBERTS & SON, BIRMINGHAM



Scale—1 inch—300 Ft.

COUNTY \_\_\_\_\_

FORM 1-B.T.C. - ROBERT A. SON, MINNESOTA



Scale—1 inch—300 Ft.

Form 1-S.T.C.

<p>SE 1/4 of NW 1/4 Deward W. Nishie 1/8 acre 1968</p> <p>Sloan Subdr. (B-127)</p> <p>James Anderson 1968 1969 1970 1971 1972-1974</p> <p>Mrs J.E. Campbell (P. &amp; Son's) 1968 1969 1971 1972 1973 1974</p> <p>Donald Butler 1 acre 1968 1969</p> <p>Thomas Wilson &amp; Nancy 1 acre 1970</p> <p>Wm. J. Nash 1 acre 1968 1969 1970 1971 1972-1974</p> <p>Randy W. Hopper 8 acres 1968 1969 1970 1971 1972 1973 1974</p> <p>Dr. E. H. Lindsey 1 P 1968 1969 1970 1971 1972</p> <p>Johnny M. Osburn &amp; W 2 acres 1968 1969 1970 none</p> <p>Thomas H. Hill 1/4 1973 1974</p> <p>Dennis R. + Harold Burton 1/4 1973 1974</p> <p>Dennis R. Burton 2 acc 1971 1972 none</p>	<p>NW 1/4 of SE 1/4</p> <p>Mrs J.E. Campbell 9 acs. 1968 1969 1970 1971 1972 1973 1974</p> <p>James B. Crump 1 acre 1968 1969 1970 1971 1972 1973 1974</p> <p>Ginere Butler 2 acres 1968 1969 1970 1971 1972 1973 1974</p> <p>E. M. Hillman 1 P 1968 1969 1970 1971 none</p> <p>Willard Hill 1/4 acre 1968 1969 1970 1971 1972 1973 1974</p> <p>Johnny M. Osburn &amp; W 11 acs. 1968</p> <p>A. J. + Irene Phillips 1 acre 1968 1969 1970 1971 1972 1973 1974</p> <p>Elmer Pae "Est" 12d 1973 1974</p> <p>Maria Collins + Hub 1/4 1973 none</p> <p>Lee E. Wright 1/4 1968 1969 1970 1971 1972 1973 1974</p> <p>Billy Joe Vann 10 1/2 x 140 1968 1969 1970 1971 1972 1973 1974</p> <p>Mrs. Kate E. Sullivan 2 ac. 1968 1969 1970 1971 1972 1973 1974</p> <p>H. R. Hillman 1/4 1974</p> <p>EAST ALTOONA ADD. A-244</p>
---	--

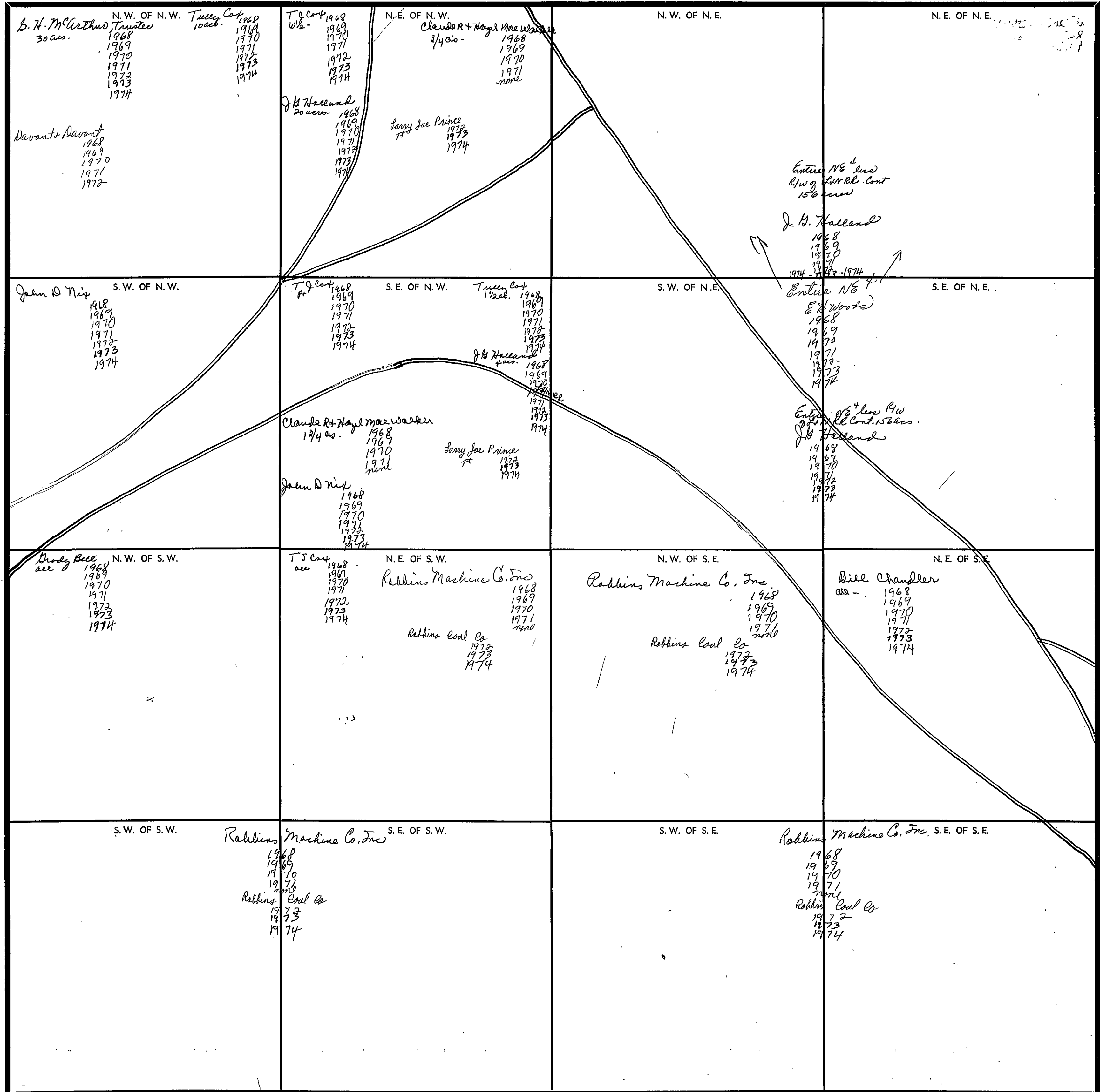
Scale--1 inch = 300.00 Ft.

SECTION 35

TOWNSHIP 11

RANGE 20

FORM 1-S.T.C.—ROBERTS & SON, BIRMINGHAM



Scale—1 inch—300 Ft.

COUNTY \_\_\_\_\_

SECTION

36

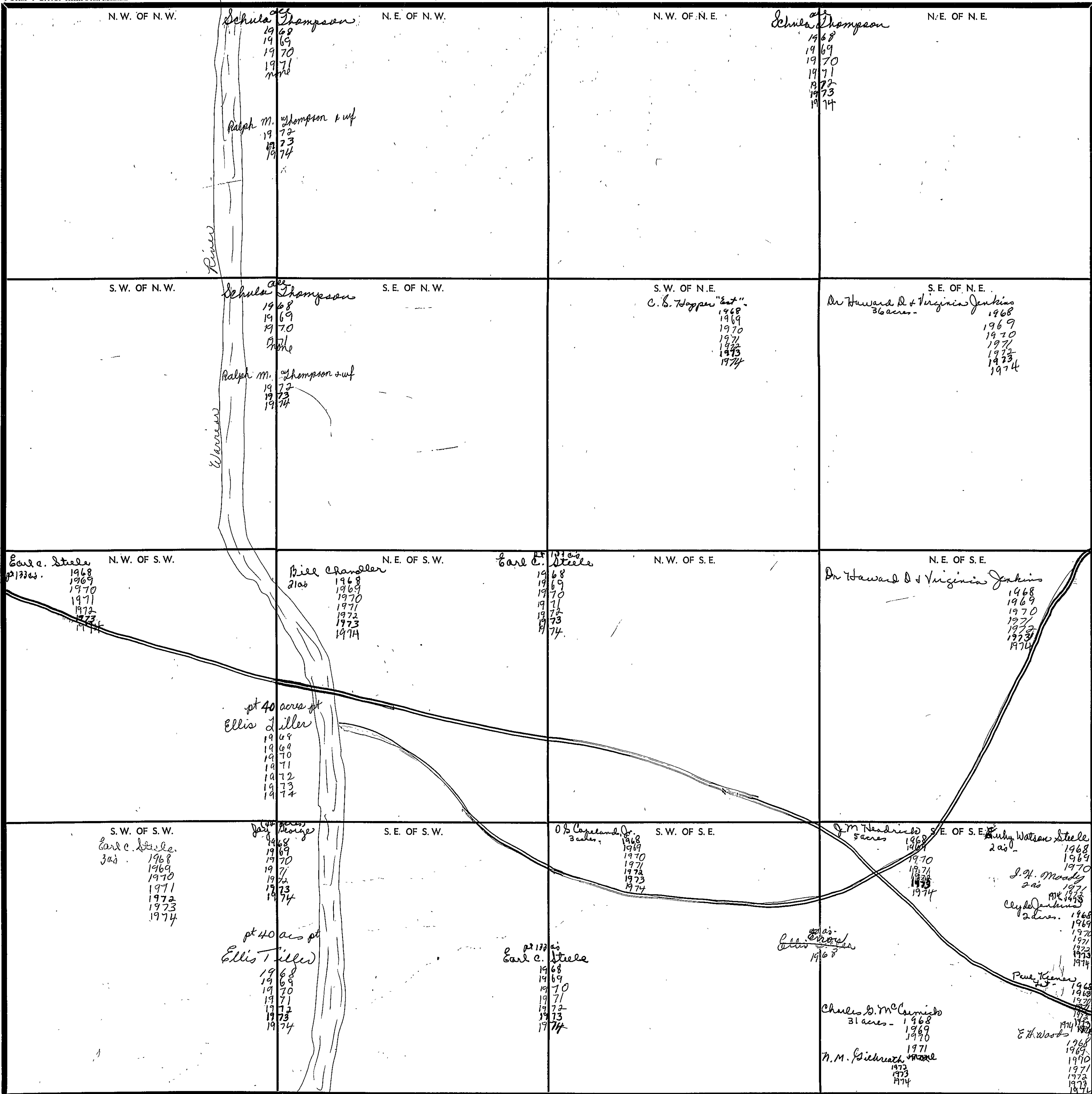
TOWNSHIP

11

RANGE

3

FORM 1-8.T.C.—REVISED 4-68, MINNESOTA



Scale—1 inch—300 Ft.

COUNTY



SECTION 1

TOWNSHIP 11

RANGE 4

FORM 1-S.T.C.—ROBERTS & SON, BIRMINGHAM

<p>N. W. OF N. W. Mrs E L Jenkins 1968 1969 1970 1971 1972 1973 1974</p> <p>E H Wood 1968-1974</p>	<p>N. E. OF N. W. E W Buffington 1968 1969 1970 1971 1972 1973 1974</p>	<p>N. W. OF N. E. E W Buffington 1968 1969 1970 1971 1972 1973 1974</p>	<p>N. E. OF N. E. Bill B Bartlett 1968 1969 1970 1971 1972 none 1973 1974</p> <p>Jim Peppers 1973 1974</p> <p>Budd Bartlett 2 acs. 0 1968 1969 1970 1971 1972 1973-1974</p> <p>Palmer Bartlett 1 acs 1968 1969 1970 1971 1972 1973-1974</p> <p>Harold Bartlett 36 acs. 1968 1969 1970 1971 1972 1973-1974</p> <p>E H Wood 1968-1974</p>
<p>S. W. OF N. W. E W Buffington 1968 1969 1970 1971 1972 1973 1974</p>	<p>S. E. OF N. W. E W Buffington 1968 1969 1970 1971 1972 1973 1974</p>	<p>S. W. OF N. E. E W Buffington 1968 1969 1970 1971 1972 1973 1974</p>	<p>S. E. OF N. E. E W Buffington 1968 1969 1970 1971 1972 1973 1974</p>
<p>N. W. OF S. W. C. J. Haynes 1968 1969 1970 1971 1972 none M. L. Fowler all 1973 1974</p> <p>E H Wood 1968-1974</p>	<p>N. E. OF S. W. William Bryan Driskell 1968 1969 1970 1971 1972 1973 1974</p>	<p>N. W. OF S. E. E W Buffington 1968 1969 1970 1971 1972 1973 1974</p>	<p>N. E. OF S. E. R. W. Warren 1968 1969 1970 1971 1972 none</p> <p>Shelton Warren + Haldie Allen all 1972 1973 1974</p>
<p>S. W. OF S. W. Mrs Jayann Hubbard 1968 1969 1970 1971 1972 1973 1974</p> <p>E H Wood 1968-1974</p>	<p>S. E. OF S. W. C. J. Haynes 1968 1969 1970 1971 1972 none M. L. Fowler all 1973 1974</p>	<p>S. W. OF S. E. William Bryan Driskell 1968 1969 1970 1971 1972 1973 1974</p>	<p>S. E. OF S. E. Mrs. Estella Walker 1968 1969 1970 1971 1972 1973 1974</p> <p>E H Wood all 1968-1974</p>

Scale—1 inch—300 Ft.

COUNTY \_\_\_\_\_

SECTION

2

TOWNSHIP

11

RANGE

4

FORM 1-S.T.C.—202276 & SUP. 11/19/68

<p>N.W. OF N.W.</p> <p>E. H. Woods 1968 1969 1970 1971 1972 1973 1974</p> <p>E. W. Buffington 1968 1969 1970 1971 1972 1973 1974</p>	<p>N.E. OF N.W.</p> <p>Virginia Mae Buffington 25 acs. 1968 1969 1970 1971 none</p> <p>E. W. Buffington 1968 1969 1970 1971 1972 1973 1974</p> <p>J. S. Yancey 1968 1969 1970 1971 1972 1973 1974</p>
<p>S.W. OF N.W.</p> <p>W. F. Stanley 23 acs. 1968 1969 1970 none</p> <p>E. H. Woods 1968 1969 1970 1971 1972 1973 1974</p> <p>Willard Stanley 1971 1972 1973 1974</p> <p>Mace C. Walker 7 1/2 acs. 1968 1969 1970 1971 1972 1973 1974</p>	<p>S.E. OF N.W.</p> <p>W. P. Gordon 1968 1969 1970 1971 1972 1973 1974</p> <p>Mace C. Walker 1968 1969 1970 1971 1972 1973 1974</p> <p>(at NE 4) Mrs. W. P. Gordon 1968 1969 1970 1971 1972 1973 1974</p> <p>E. H. Woods 1968 1969 1970 1971 1972 1973 1974</p>
<p>N.W. OF S.W.</p> <p>Jimmie Wayne Allen 1/2 ac. 1968 1969 1970 1971 1972 1973 1974</p> <p>R. H. Stanley 1968 1969 1970 1971 1972 1973 1974</p> <p>Floyd Stanley 1/2 ac. 1968 1969 1970 1971 1972 1973 1974</p> <p>Willard Stanley 1971 1972 1973 1974</p> <p>W. J. Stanley 1968 1969 1970 none</p> <p>Daniel F. Holden 1971 1972 1973 1974</p> <p>E. H. Woods 1968 1969 1970 1971 1972 1973 1974</p>	<p>N.E. OF S.W.</p> <p>Mace C. Walker 39 1/2 acs. 1968 1969 1970 1971 1972 1973 1974</p> <p>Willard Stanley 1971 1972 1973 1974</p> <p>Daniel F. Holden 1971 1972 1973 1974</p> <p>W. P. Gordon 1968 1969 1970 1971 1972 1973 1974</p> <p>Mace C. Walker 1/2 ac. 1968 1969 1970 1971 1972 1973 1974</p> <p>Mrs. W. P. Gordon 1968 1969 1970 1971 1972 1973 1974</p> <p>E. H. Woods 1968 1969 1970 1971 1972 1973 1974</p>
<p>S.W. OF S.W.</p> <p>Jimmie Wayne Allen 1/2 ac. 1968 1969 1970 1971 1972 1973 1974</p> <p>Daniel F. Holden 1968 1969 1970 1971 1972 1973 1974</p> <p>W. J. Stanley 1968 1969 1970 1971 1972 1973 1974</p> <p>Willard Stanley 1971 1972 1973 1974</p> <p>Floyd Stanley 5 1/2 acs. 1968 1969 1970 1971 1972 1973 1974</p> <p>Willard Stanley 2 acs. 1968 1969 1970 1971 1972 1973 1974</p> <p>E. H. Woods 1968 1969 1970 1971 1972 1973 1974</p>	<p>S.E. OF S.W.</p> <p>L. F. Walker 34 1/2 acs. 1968 1969 1970 1971 1972 1973 1974</p> <p>W. J. Stanley 3 1/2 acs. 1968 1969 1970 1971 1972 1973 1974</p> <p>E. H. Woods 1968 1969 1970 1971 1972 1973 1974</p> <p>P. F. Walker 1968 1969 1970 1971 1972 1973 1974</p> <p>C. S. Yancey 1968 1969 1970 1971 1972 1973 1974</p> <p>M. L. F. Smith 1973 1974</p> <p>E. H. Woods 1968 1969 1970 1971 1972 1973 1974</p>
<p>S.W. OF S.E.</p> <p>P. F. Walker 1968 1969 1970 1971 1972 1973 1974</p>	<p>S.E. OF S.E.</p> <p>C. S. Yancey 1968 1969 1970 1971 1972 1973 1974</p> <p>M. L. F. Smith 1973 1974</p> <p>E. H. Woods 1968 1969 1970 1971 1972 1973 1974</p>

Scale—1 inch—300 Ft.

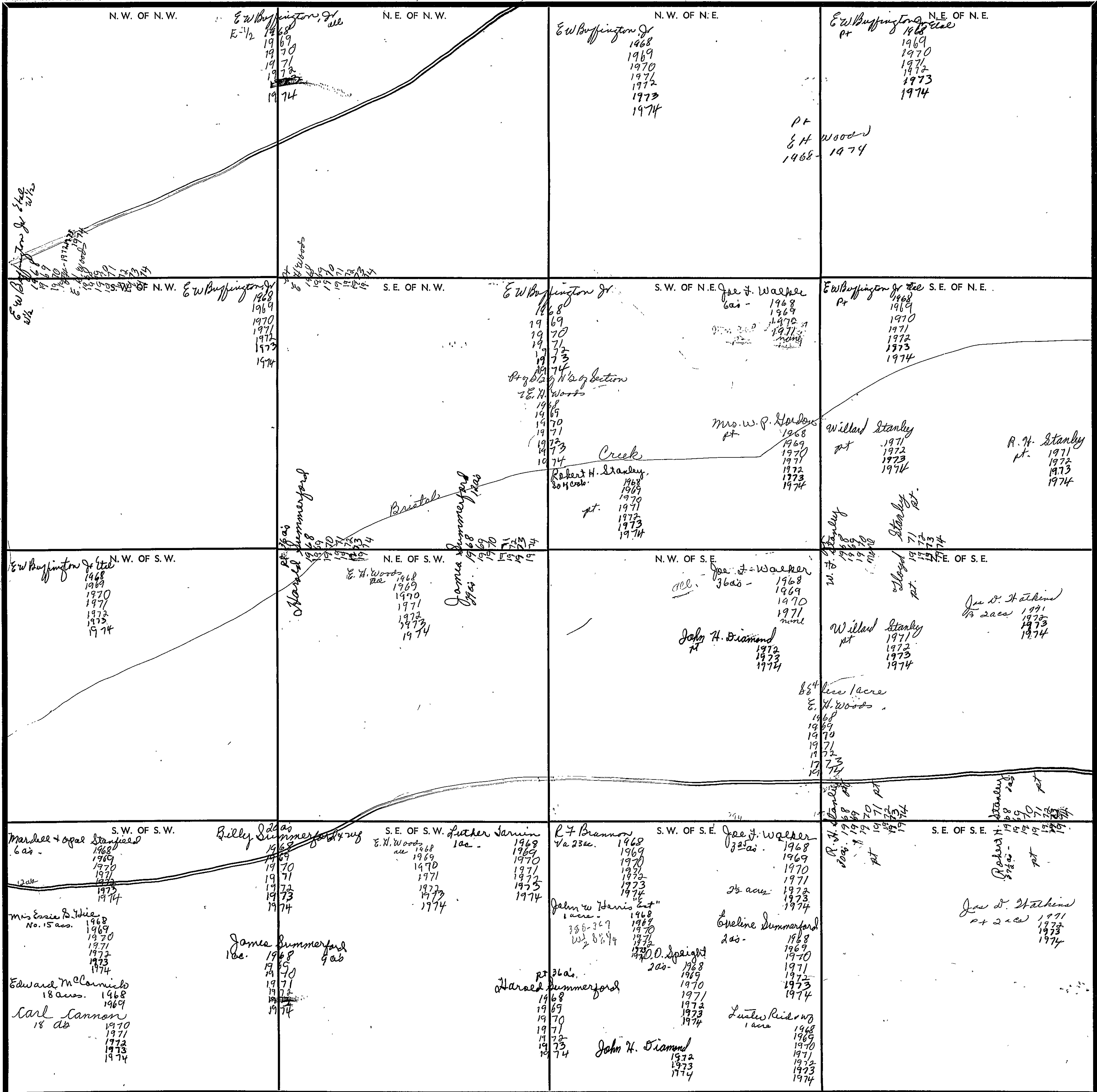
COUNTY

SECTION 3

TOWNSHIP 11

RANGE 4

FORM 1-5-T.C. - ROBERTS & SON, BIRMINGHAM



Scale—1 inch=300 Ft.

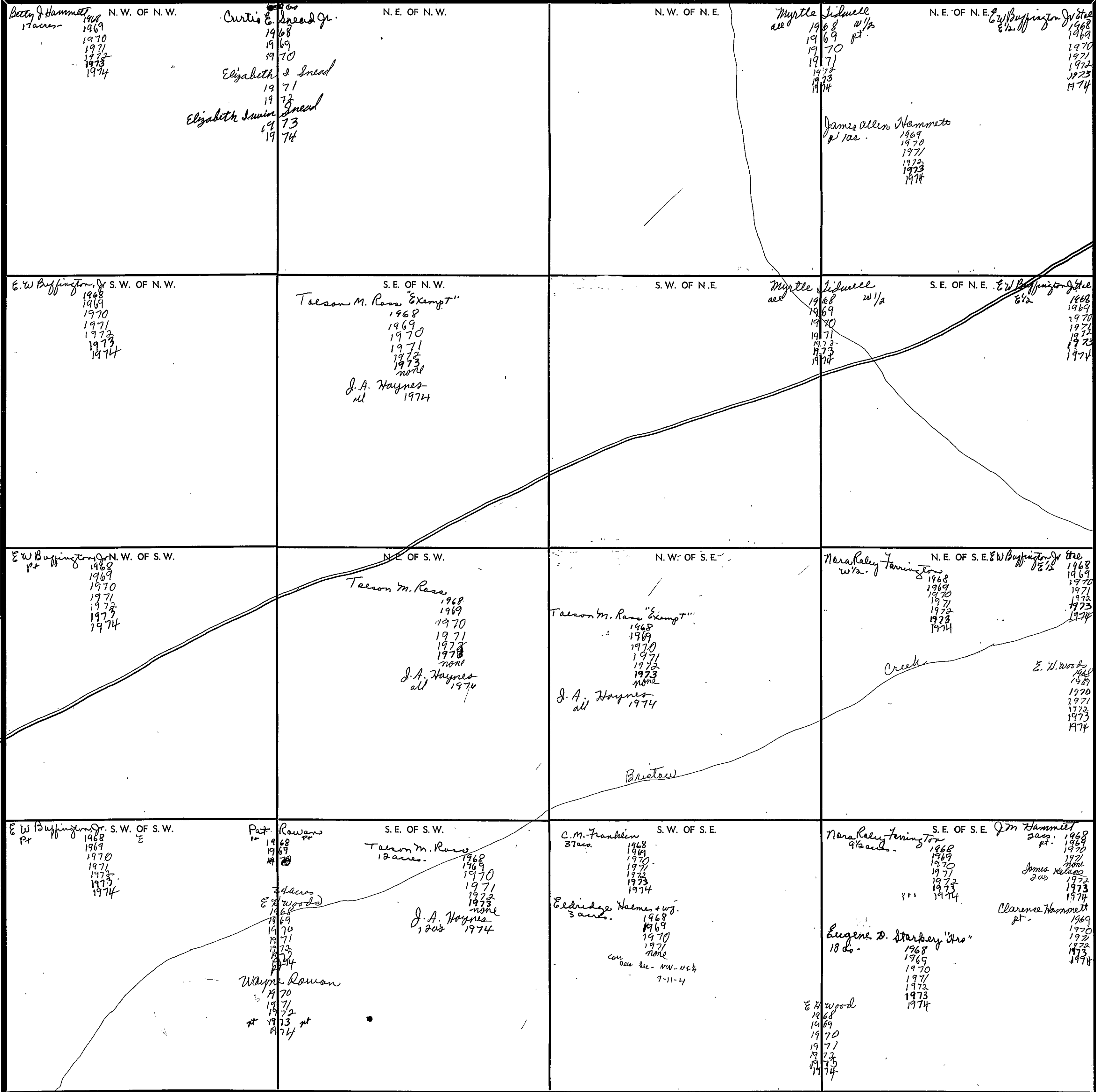
COUNTY

SECTION 4

TOWNSHIP 11

RANGE 4

FORM 1-8.T.C.—ROBERTS & SON, BIRMINGHAM



Scale—1 inch=300 Ft.

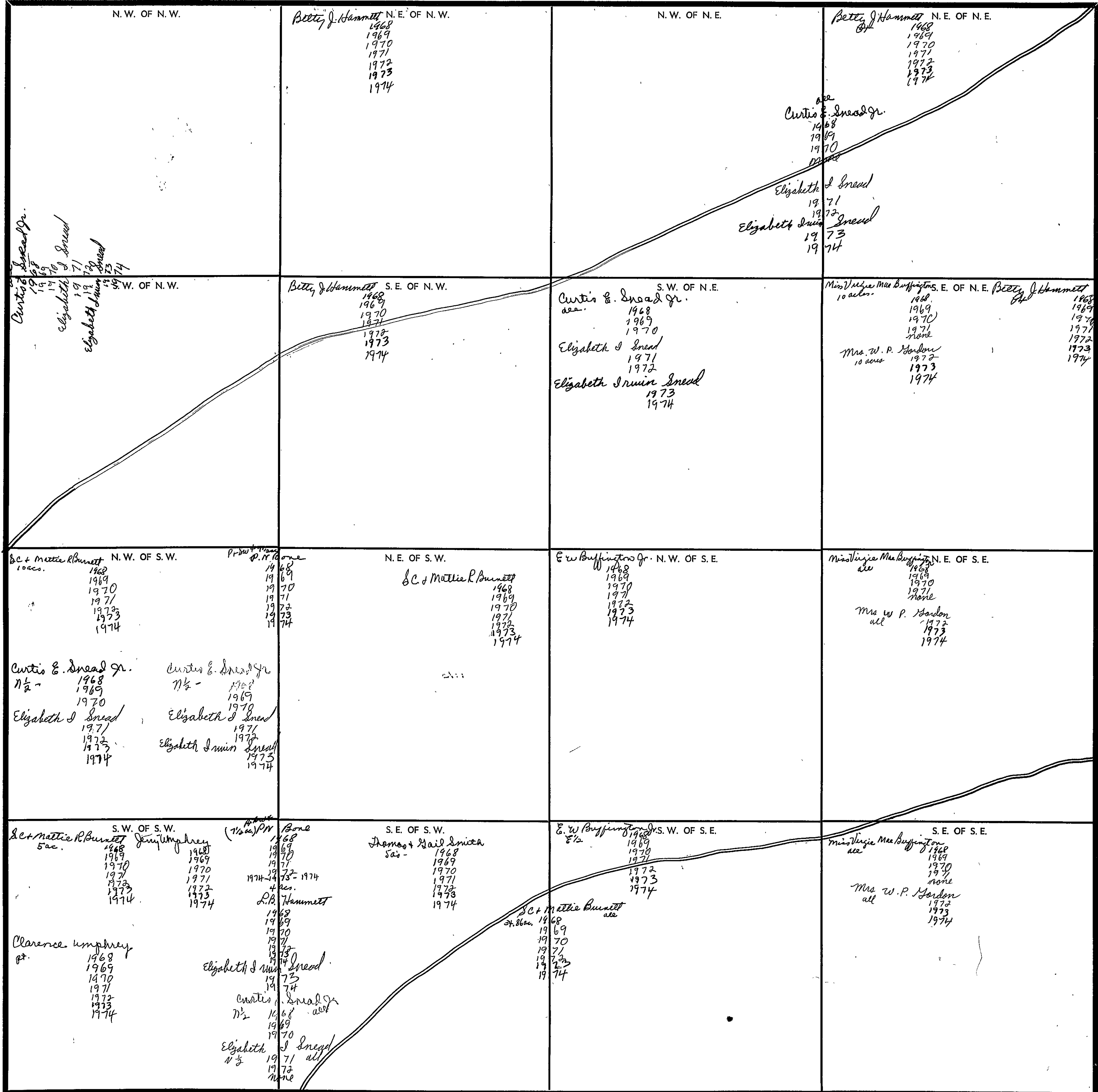
COUNTY \_\_\_\_\_

SECTION 5

TOWNSHIP 11

RANGE 7

FORM 1-S.T.C.—ROBERTS & SON, BIRMINGHAM



Scale—1 inch=300 Ft.

COUNTY

SECTION

6

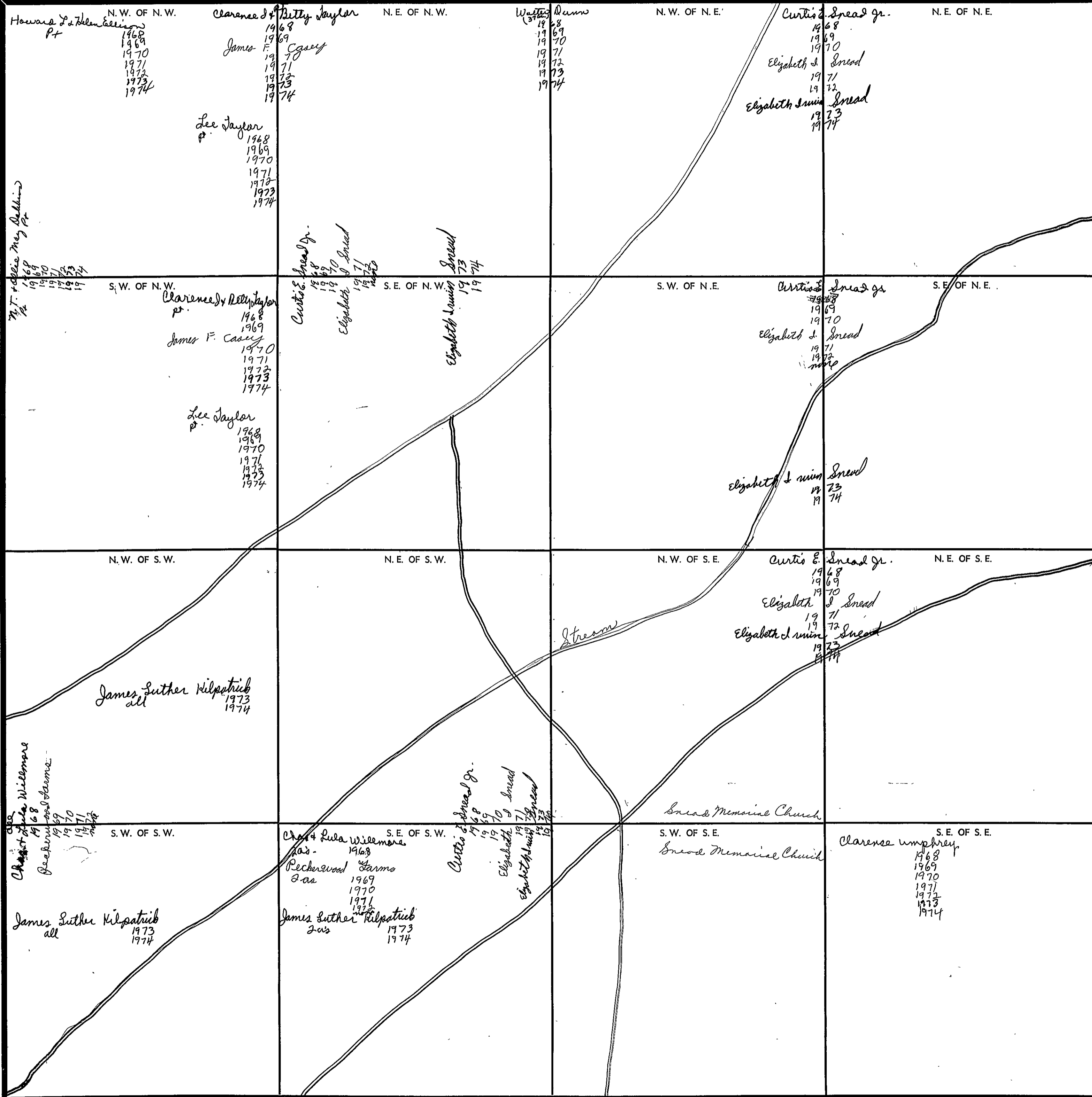
TOWNSHIP

11

RANGE

4

FORM 1-S.T.C.—ROBERTS & SON, BIRMINGHAM



Scale—1 inch—300 Ft.

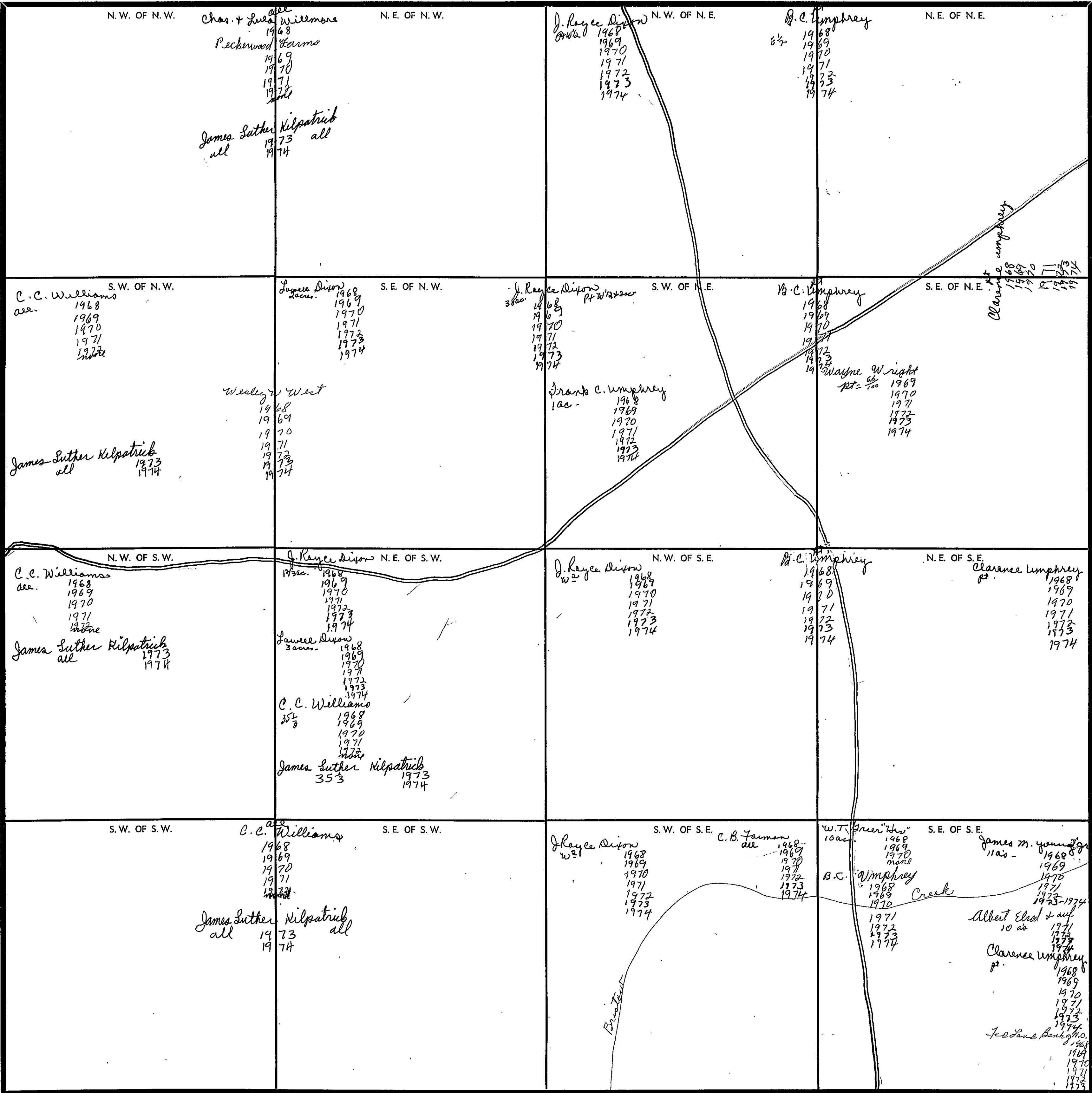
COUNTY

SECTION 7

TOWNSHIP 11

RANGE 4

FORM 1-B.T.C.—1967 & 68, MINNESOTA



Scale—1 Inch—300 Ft.

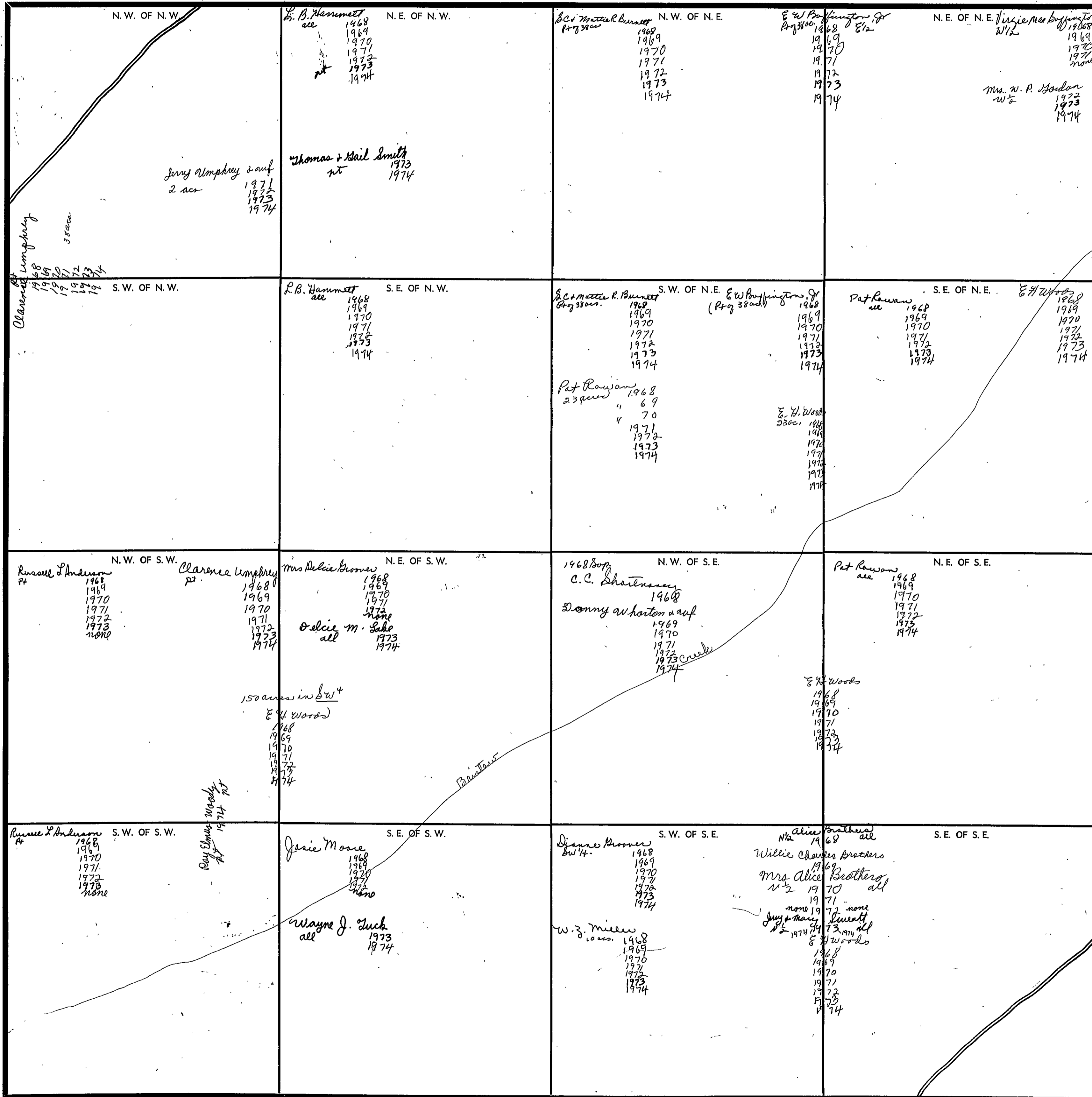
COUNTY

SECTION 8

TOWNSHIP 11

RANGE 4

FORM 1-S.T.C. - ROBERTS & SON, BIRMINGHAM



Scale—1 inch=300 Ft.

COUNTY

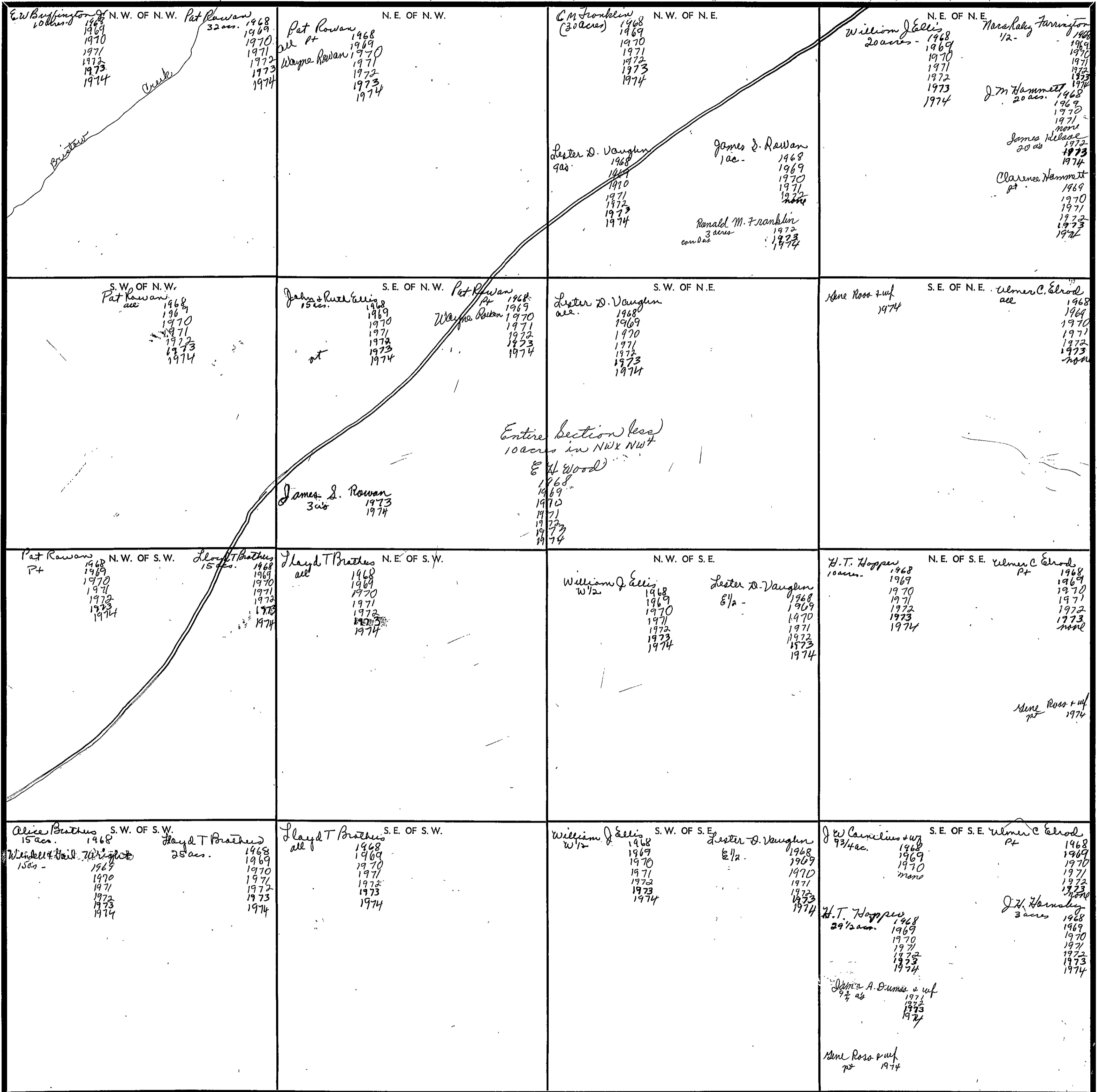


SECTION 9

TOWNSHIP 11

RANGE 4

FORM 1-5.T.C.—SOCIETY & SON, BIRMINGHAM



Scale—1 inch—300 Ft.

COUNTY \_\_\_\_\_

SECTION 10

TOWNSHIP 11

RANGE 4

FORM 1-8.T.C.—REVISED 8-20-68

<p>N. W. OF N. W.</p> <p>John Hammer 1968 1969 1970 1971 none</p> <p>James Kelsae all 1972 1973 1974</p>	<p>N. E. OF N. W.</p> <p>John W Davis "East" 35 ac. 1968 1969 1970 1971 1972 1973 1974</p> <p>Lucifer 1968 1969 1970 1971 1972 1973 1974</p> <p>Mrs. Pauline 1968 1969 1970 1971 1972 1973 1974</p>	<p>N. W. OF N. E.</p> <p>Jimmy Sharp Or West 1968 1969 1970 1971 1972 1973 1974</p> <p>E H Woods 1968 1969 1970 1971 1972 1973 1974</p> <p>Jimmy Gray Sharp pt 1 ac. 1974 pt 1 ac</p>	<p>N. E. OF N. E.</p> <p>Robert H. Stanley nw 1/4 mile. 1968 1969 1970 1971 1972 1973 1974</p>
<p>S. W. OF N. W.</p> <p>Walter C. Eshel all 1968 1969 1970 1971 1972 1973 none</p> <p>Helen Ross + wife 1974</p>	<p>S. E. OF N. W.</p> <p>w/2 of section E H Woods 1968 1969 1970 1971 1972 1973 1974</p>	<p>S. W. OF N. E.</p> <p>Jimmy Sharp 1968 1969 1970 1971 1972 1973 1974</p> <p>E H Woods 1968 1969 1970 1971 1972 1973 1974</p> <p>Jimmy Gray Sharp pt 1 ac 1974 pt 1 ac</p>	<p>S. E. OF N. E.</p>
<p>N. W. OF S. W.</p> <p>H. T. Hopper Pty 74 ac. 1968 1969 1970 1971 1972 1973 1974</p>	<p>N. E. OF S. W.</p> <p>Junior W Rawson 1968 1969 1970 1971 1972 1973 1974</p>	<p>N. W. OF S. E.</p> <p>William T. Cloud 30 ac. 1968 1969 1970</p> <p>E H Woods 1968 1969 1970</p> <p>W. 30 ac. 1968 1969 1970</p> <p>Earl L. Dobbins 30 ac 1971 1972 1973 1974</p> <p>Norman H. + Susie Waters 30 ac 1973 1974</p>	<p>N. E. OF S. E.</p> <p>L. D. Sneed 100 ac - all 1968 1969 1970 1971 1972 1973 1974</p>
<p>S. W. OF S. W.</p> <p>Ellis H. Vaughan w/2 - 1968 1969 1970 1971 1972 1973 1974</p> <p>H. T. Hopper P 1968 1969 1970 1971 1972 1973 1974</p>	<p>S. E. OF S. W.</p> <p>Thomas Heflin all 1968 1969 1970 1971 1972 1973 1974</p>	<p>S. W. OF S. E.</p> <p>Clarence J. Ward 17 ac - 1968 1969</p> <p>James H. Jacobs 17 ac 1968 1969 1970 1971 1972 1973 1974</p> <p>Mrs. Alma B. Jabor 3 ac - 1968 1969 1970 1971 1972 1973 1974</p> <p>Norman H. + Susie Waters 16 ac 1973 1974</p> <p>G. D. Morgan + wife 1 1/2 ac 1968 1969 1970 1971 1972 1973 1974</p> <p>Junior W Rawson 1 1/2 ac 1973 1974</p>	<p>S. E. OF S. E.</p> <p>L. D. Sneed 18 ac - 1968 1969 1970 1971 1972 1973 1974</p> <p>William T. Cloud 12 ac - 1968 1969 1970</p> <p>Eddie E. Rehner 1968 1969 1970 1971 1972 1973 1974</p> <p>Earl L. Dobbins 12 ac 1971 1972 1973 1974</p> <p>M. H. + Margaret S. Sneed 6 ac - 1968 1969 1970 1971 1972 1973 1974</p> <p>Norman H. + Susie Waters 12 ac 1973 1974</p> <p>E H Woods all 1968 1969 1970 1971 1972 1973 1974</p>

Scale—1 inch—300 Ft.

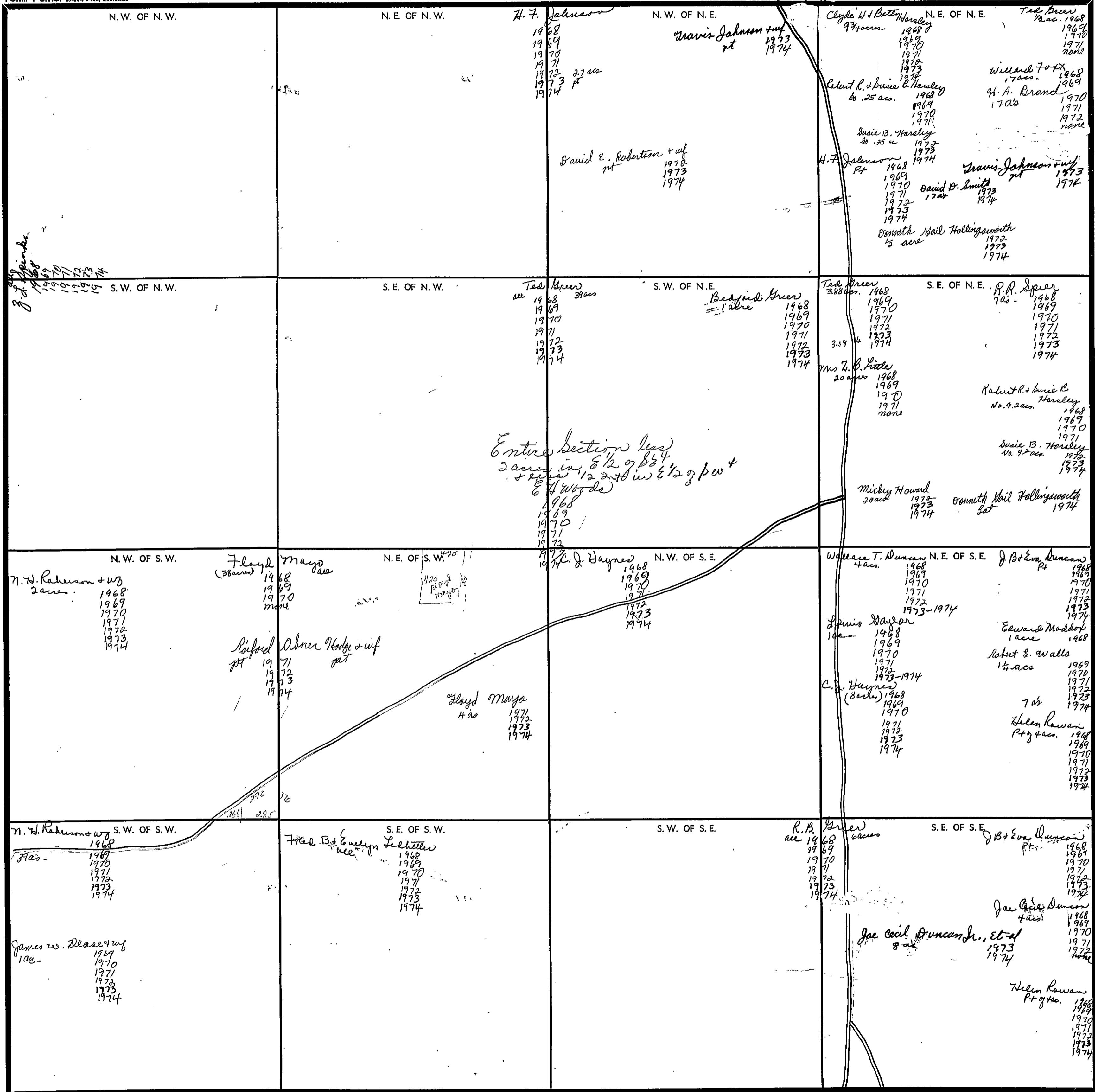
COUNTY \_\_\_\_\_

SECTION 11

TOWNSHIP 11

RANGE 4

FORM 1-5.T.C. - ROBERTS & SON, BIRMINGHAM



Entire Section less  
2 acres in E 1/2 of S 24  
+ 1/2 acre in E 1/2 of S 24  
+ 1/2 acre in E 1/2 of S 24  
+ 1/2 acre in E 1/2 of S 24

Scale - 1 inch = 300 Ft.

COUNTY \_\_\_\_\_

SECTION 12

TOWNSHIP 11

RANGE 4

FORM 1-S.T.C. - 1968

<p>N. W. OF N. W.</p> <p>Clyde H &amp; Betty Hunsley 1968 1969 1970 1971 1972 1973 1974</p>	<p>N. E. OF N. W.</p> <p>William &amp; Melinda Hunsley N 1/2 1968 1969</p> <p>Derry Sigbrand N 1/2 1970 1971 1972 1973 1974</p> <p>H &amp; Ruby Neal 1968 1969 1970 1971 1972 1973 1974</p>	<p>N. W. OF N. E.</p> <p>H &amp; Ruby Neal S 1/2 1968 1969 1970 1971 1972 1973 1974</p> <p>Rubin &amp; Lena Hunsley N 1/2 1968 1969 1970 1971 1972 1973 1974</p>	<p>N. E. OF N. E.</p>
<p>S. W. OF N. W.</p> <p>Mrs Z B Little 1968 1969 1970 1971</p> <p>Mickey Howard all 1972 1973 1974</p>	<p>S. E. OF N. W.</p> <p>H &amp; Ruby Neal N 1/2 1968 1969 1970 1971 1972 1973 1974</p> <p>Joney S 1/2 1968 1969 1970 1971 1972 1973 1974</p> <p>Candee Joney N 1/2 1968 1969 1970 1971 1972 1973 1974</p> <p>All Section less 1/2 of NW 1/4 &amp; less of SW 1/4 &amp; NW 1/4 &amp; W 1/2</p> <p>1968 1969 1970 1971 1972 1973 1974</p>	<p>S. W. OF N. E.</p> <p>Joney S 1/2 1968 1969 1970 1971 1972 1973 1974</p> <p>Candee Joney N 1/2 1968 1969 1970 1971 1972 1973 1974</p>	<p>S. E. OF N. E.</p> <p>Mrs. Linda Hunsley 1968 1969 1970 1971 1972 1973 1974</p>
<p>N. W. OF S. W.</p> <p>Woodrow &amp; Coy Wells all 1968 1969 1970 1971 1972 1973 1974</p>	<p>N. E. OF S. W.</p> <p>J.C. Milligan 4 1/2 ac. 1968 1969 1970 1971 1972</p> <p>Byron Dunn 1/2 ac. 1968 1969 1970 1971 1972 1973 1974</p> <p>James C. Milligan 4 1/2 ac. 1973 1974</p> <p>L.C. Milligan 3 1/2 ac. 1968 1969 1970 1971 1972 1973</p> <p>Ray Milligan 1/2 ac. 1968 1969 1970 1971 1972 1973 1974</p> <p>Wilburn J. Milligan 4 ac. 1970 1971 1972 1973 1974</p>	<p>N. W. OF S. E.</p> <p>Thomas Reed East all 1973</p> <p>Charlie Alletta all 1974</p>	<p>N. E. OF S. E.</p> <p>H &amp; Ruby Neal 1968 1969 1970 1971 1972-1973 1974</p>
<p>S. W. OF S. W.</p> <p>H. G. Payne 1968 1969 1970 1971 1972 1973 1974</p>	<p>S. E. OF S. W.</p> <p>E. J. Lawrence 1968 1969 1970 1971 1972 1973 1974</p> <p>Mrs. Charles E. Atkins 1968 1969 1970 1971 1972 1973 1974</p>	<p>S. W. OF S. E.</p> <p>W. D. Hunsley 1968 1969 1970 1971 1972 1973 1974</p>	<p>S. E. OF S. E.</p>

Scale—1 inch—300 Ft.

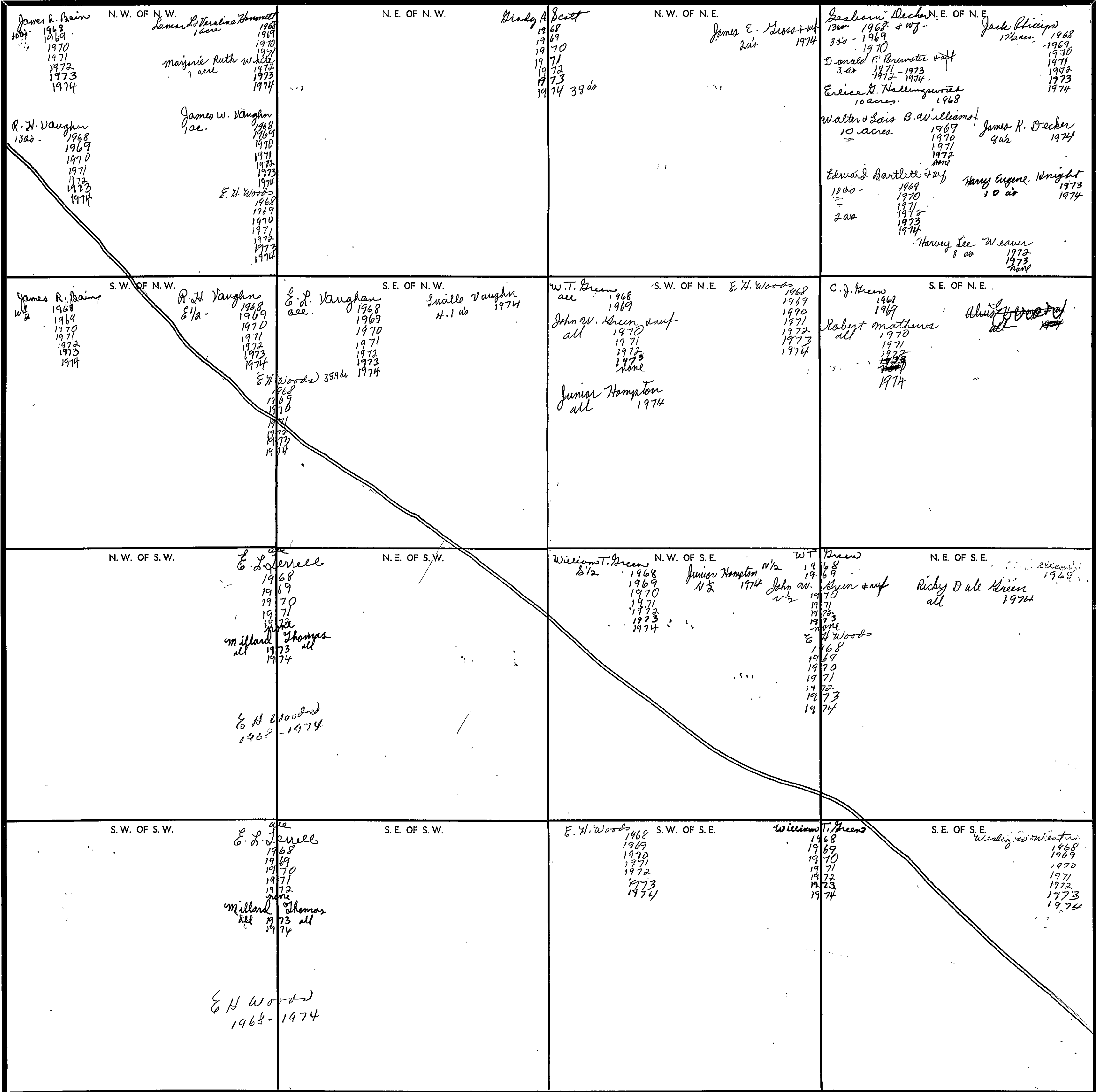
COUNTY

SECTION 13

TOWNSHIP 11

RANGE 4

FORM 1-S.T.C. - 1967



Scale - 1 inch = 300 Ft.

COUNTY

SECTION 14

TOWNSHIP 11

RANGE 4

FORM 1-S.T.C.—20077 & 200, 2/15/68

<p>N.W. OF N.W. <i>E. H. Wood</i>  <i>Fred J. Cochran</i>  <i>all</i>  1968  1969  1970  1971  1972  1973  1974</p> <p><i>E. H. Wood</i>  1968  1970  1971  1972  73  74</p>	<p>N.E. OF N.W.  <i>A. W. Eekins</i>  <i>3 1/2</i>  1968  1969  1970  1971  none</p> <p><i>Frederic E. Enlygn</i>  <i>Lehman</i>  <i>N 1/2</i>  1968  1969  1970  1971  1972  1973  1974</p> <p><i>Robert L. Pierce</i>  <i>20 ac</i>  1972  1973  1974</p>	<p>N.W. OF N.E.</p>	<p>N.E. OF N.E.  <i>Jas. R. Bain</i>  <i>13 ac.</i>  1968  1969  1970  1971  1972  1973  1974</p> <p><i>Bill Krew</i>  <i>all</i>  1968  1969  1970  1971  1972  1973  1974</p> <p><i>Samuel Greer</i>  <i>pt. 1 ac</i>  1969  1970  1971  1972  1973  1974</p>
<p>S.W. OF N.W.  <i>Cecil Robinson</i>  1968  1969  1970  1971  1972  1973  1974</p>	<p>S.E. OF N.W.  <i>P. H. Mayo</i>  <i>Charles C. McCright</i>  <i>roof</i>  1968  1969  1970  1971  1972  1973  1974</p> <p><i>E. H. Wood</i>  1968  1969  1970  1971  1972  1973  1974</p>	<p>S.W. OF N.E.  <i>E. J. Terrell</i>  <i>all</i>  1968  1969  1970  1971  1972  none</p> <p><i>Millard Thomas</i>  <i>all</i>  1973  1974</p>	<p>S.E. OF N.E.  <i>Robert M. Bunel</i>  <i>3 1/2</i>  1968  1969  1970  1971  1972  1973  1974</p> <p><i>E. J. Terrell</i>  <i>1 1/2 ac.</i>  1968  1969  1970  1971  1972  none</p> <p><i>Miss Jessie Brown</i>  <i>17 1/2 ac.</i>  1968  1969  1970  1971  1972  1973  1974</p> <p><i>Mrs. Jessie Brown</i>  <i>17 1/2 ac</i>  1969  1970  1971  1972  1973  1974</p> <p><i>Jerry T. Smith</i>  <i>1 1/2 ac</i>  1973  1974</p> <p><i>Samuel Greer</i>  <i>pt. 1 ac</i>  1969  1970  1971  1972  1973  1974</p> <p><i>E. H. Wood</i>  1968  1969  1970  1971  1972  1973  1974</p> <p><i>Millard Thomas</i>  <i>1 1/2 ac</i>  1973  1974</p>
<p>N.W. OF S.W.</p>	<p>N.E. OF S.W.  <i>Ernest Mayo</i>  <i>N 1/2</i>  1968  1969  1970  1971  1972  1973  1974</p> <p><i>W. A. Mayo</i>  <i>all</i>  1968  1969  1970  none</p> <p><i>E. H. Wood</i>  1968  1969  1970  1971  1972  1973  1974</p> <p><i>Almond Bynam Jr</i>  <i>all</i>  1971  1972  1973  1974</p>	<p>N.W. OF S.E.</p>	<p>N.E. OF S.E.  <i>E. J. Terrell</i>  1968  1969  1970  1971  1972  1973  1974</p> <p><i>Millard Thomas</i>  <i>all</i>  1973  1974</p>
<p>S.W. OF S.W.  <i>Almond Bynam Jr.</i>  <i>all</i>  1971  1972  1973  1974</p>	<p>S.E. OF S.W.  <i>Ray Cecil Mayo</i>  <i>1 ac</i>  1968  1969  1970  1971  1972  1973  1974</p> <p><i>Eugene Mayo</i>  <i>3 1/2 + 1 ac in N 1/2</i>  1968  1969  1970  1971  1972  1973  1974</p> <p><i>W. A. Mayo</i>  <i>all</i>  1968  1969  1970  none</p> <p><i>E. H. Wood</i>  1968  1969  1970  1971  1972  1973  1974</p> <p><i>Almond Bynam Jr</i>  <i>16 ac</i>  1971  1972  1973  1974</p>	<p>S.W. OF S.E.  <i>H. C. Baldwin</i>  <i>3 ac</i>  1968  1969  1970  1971  1972  1973  1974</p>	<p>S.E. OF S.E.  <i>E. J. Terrell</i>  <i>4 ac.</i>  1968  1969  1970  1971  1972  1973  1974</p> <p><i>Millard Thomas</i>  <i>all</i>  1973  1974</p>

Scale—1 inch—300 Ft.

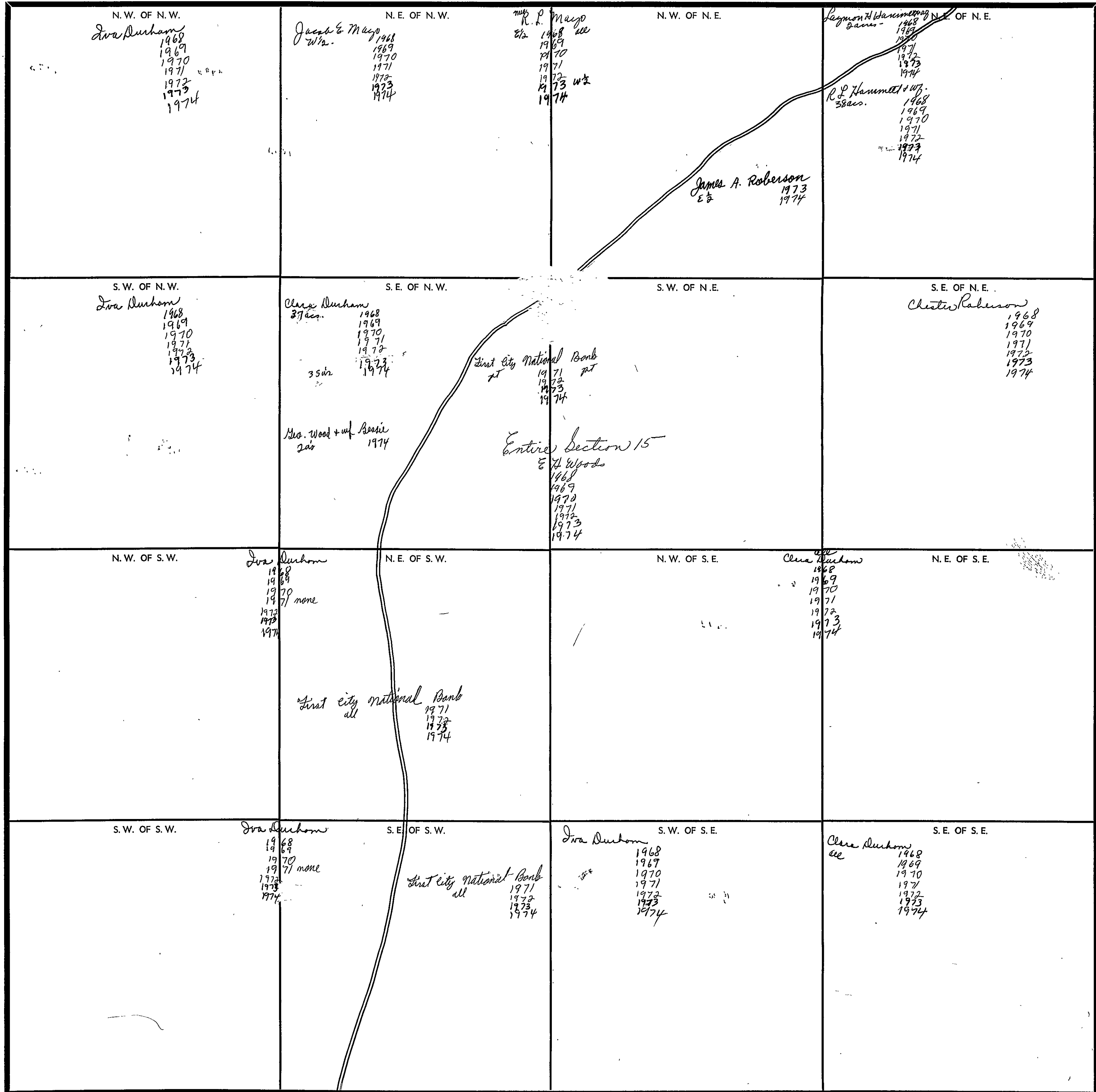
COUNTY \_\_\_\_\_

SECTION 15

TOWNSHIP 11

RANGE 4

FORM 1-S.T.C.—ROBERTS & SON, BIRMINGHAM



Scale—1 inch—300 Ft.

COUNTY \_\_\_\_\_

SECTION 16

TOWNSHIP 111

RANGE 4

FORM 1-8.T.C. - ROBERTS & SON, BIRMINGHAM

<p>N. W. OF N. W.</p> <p>Alice H Brothers 15 acs. 1968 Mendell West Knight 15 acs. 1969 Willie Charles Brothers W 15 acs - 1969 Mrs Alice Brothers W 15 acs 1970 Jerry + Mary Seneatt W-15 acs 1973 1974</p>	<p>N. E. OF N. W.</p> <p>Playdt Brothers 25 acs. 1968 1969 1970 1971 1972 1973 1974</p>	<p>N. W. OF N. E.</p> <p>E. F. Harris 20 acs. 1968 1969 1970 1971 1972 1973 1974</p> <p>Robert F. Harris 20 acs 1974</p>	<p>N. E. OF N. E.</p> <p>Bobby Oakley 1968 1969 1970 1971 none</p> <p>W. L. Larnelius + 47 + 25 acs. 1968 1969 1970 none</p> <p>Ray Mathison 11.2 acs 1974</p> <p>Ellis H. Vaughan 16 acs - 1968 1969 1970 1971 1972 1973 1974</p> <p>Summit E. Vaughan 16 acs 1974</p> <p>P. C. Vaughan 9 1/2 acs - 1968 1969 1970 1971 1972 1973 1974</p> <p>Bobby Oakley 1971 none</p> <p>J. H. Farnaling 2 acs. 1968 1969 1970 1971 1972 1973 1974</p> <p>James A. Dumas 3 acs. 1971 1972 1973-1974</p>
<p>S. W. OF N. W.</p> <p>W W Pendergrass 1968 1969 none</p> <p>Raymond Pendergrass E 1/2 1970 1971 1972 1973 1974</p> <p>Jim Pendergrass &amp; Louise W 1/2 1970 1971 1972 1973 1974</p>	<p>S. E. OF N. W.</p> <p>Entire Section 16 W Woods 1968 1969 1970 1971 1972 1973 1974</p> <p>Mildred Stone all 1972 1973 1974</p> <p>James H. Stone + Mildred 1968 1969 1970 1971 1972 1973 1974</p>	<p>S. W. OF N. E.</p> <p>K. C. Yancey 20 acs. 1968 1969 1970 1971 1972 1973 1974</p>	<p>S. E. OF N. E.</p> <p>Iva Dunham 1968 1969 1970 1971 1972 1973 1974</p>
<p>N. W. OF S. W.</p> <p>W W Pendergrass 1968 1969</p> <p>Raymond Pendergrass all 1970 1971 1972 1973 1974</p>	<p>N. E. OF S. W.</p> <p>A B Ward 10 acs - 1968 1969</p> <p>James H Stone + Mildred 10 acs 1970 1971</p> <p>James H. Stone 10 acs 1972 1973 1974</p> <p>Mildred Stone 30 acs 1972 1973 1974</p>	<p>N. W. OF S. E.</p> <p>K. C. Yancey 1968 1969 1970 1971 1972 1973 1974</p>	<p>N. E. OF S. E.</p> <p>Iva Dunham 1968 1969 1970 1971 1972 1973 1974</p>
<p>S. W. OF S. W.</p> <p>Camp Kilpatrick 1968 1969 1970 1971 1972 1973 1974</p>	<p>S. E. OF S. W.</p> <p>K. C. Yancey 1968 1969 1970 1971 1972 1973 1974</p>	<p>S. W. OF S. E.</p> <p>K. C. Yancey 1968 1969 1970 1971 1972 1973 1974</p>	<p>S. E. OF S. E.</p> <p>Iva Dunham 1968 1969 1970 1971 1972 1973 1974</p>

Scale—1 inch—300 Ft.

COUNTY

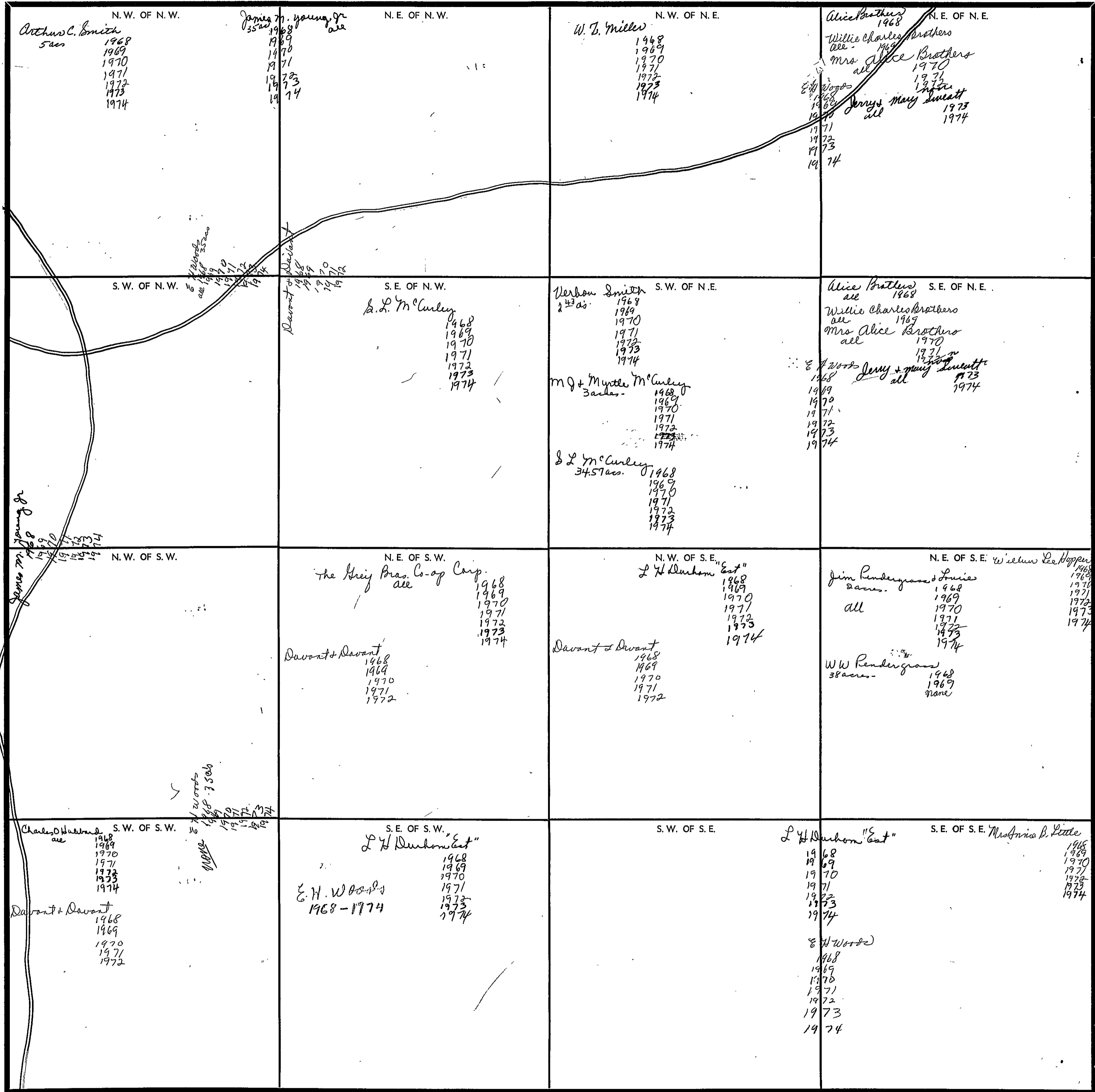


SECTION 17

TOWNSHIP 11

RANGE 4

FORM 1-B.T.C.—20020 & 201, MINNESOTA



Scale—1 inch—300 Ft.

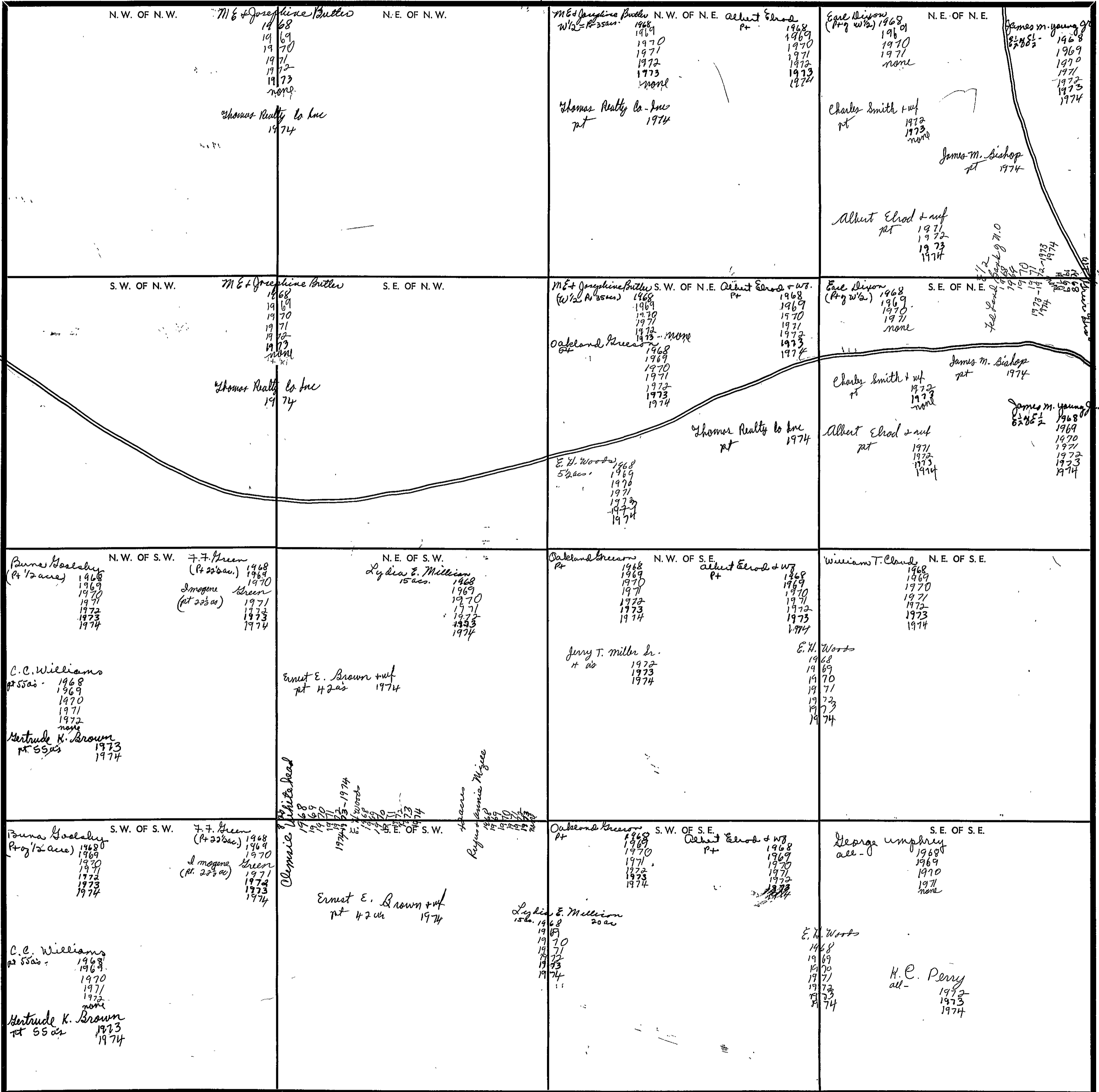
COUNTY \_\_\_\_\_

SECTION 18

TOWNSHIP 11

RANGE 4

FORM I-S.T.C. - TORRENT & CO., MINNEAPOLIS



Scale—1 inch—300 Ft.

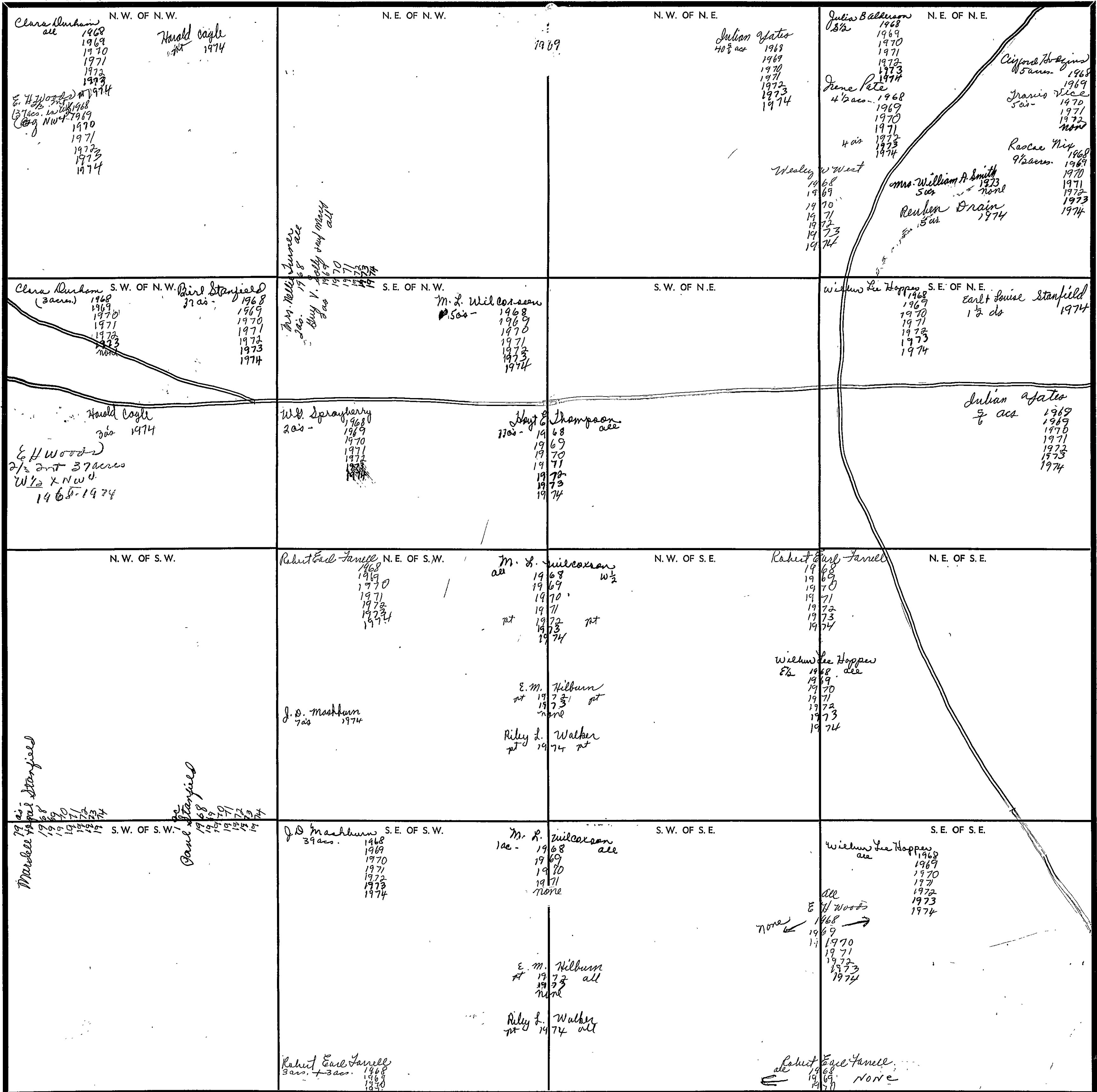
COUNTY

SECTION 19

TOWNSHIP 11

RANGE 4

FORM 1-8.T.C.—COPIES & SON, BIRMINGHAM



Scale—1 inch—300 Ft.

COUNTY

SECTION

20

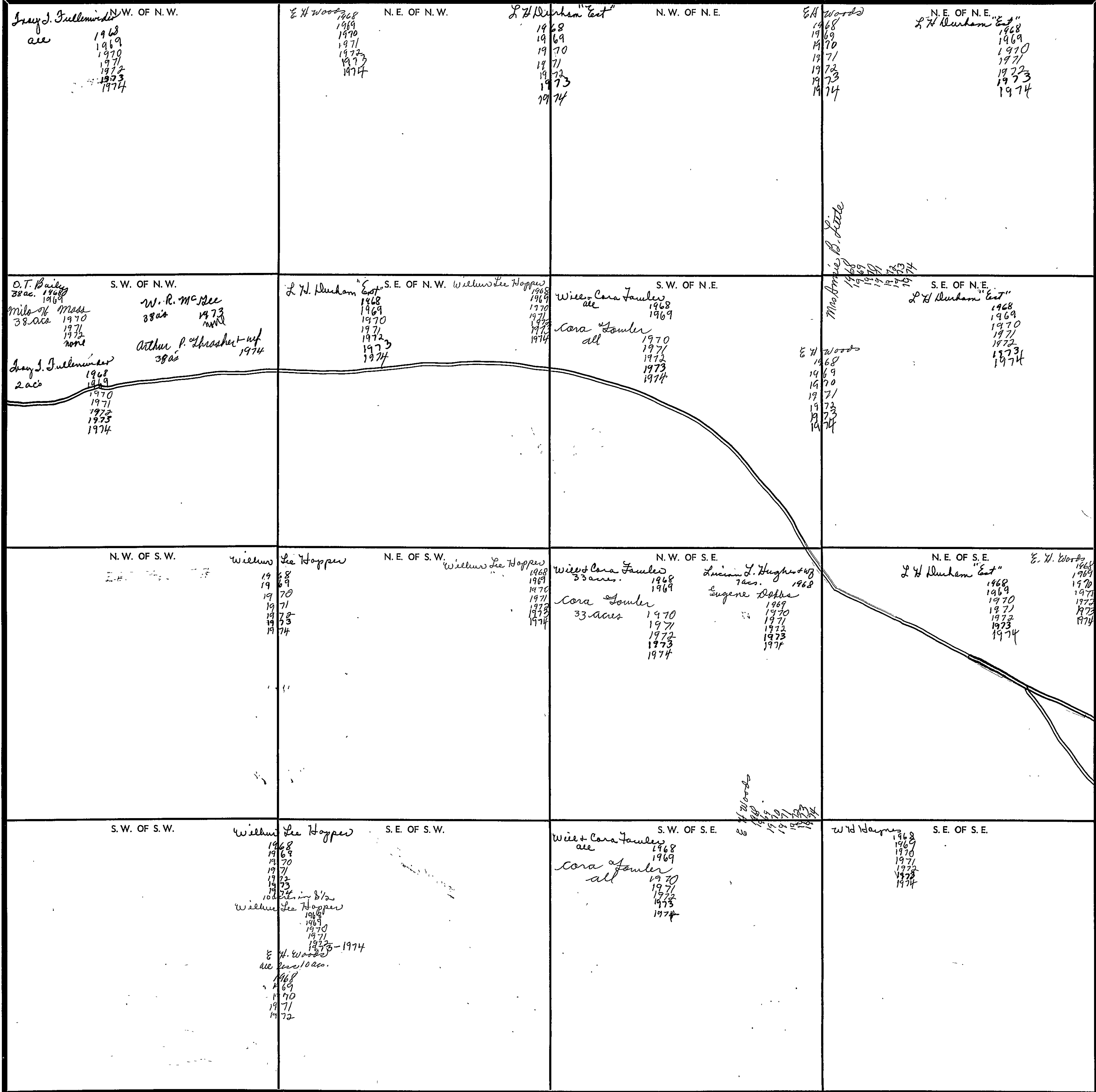
TOWNSHIP

11

RANGE

4

FORM 1-8.T.C. - 200000 & 000, BIRMINGHAM



Scale—1 inch=300 Ft.

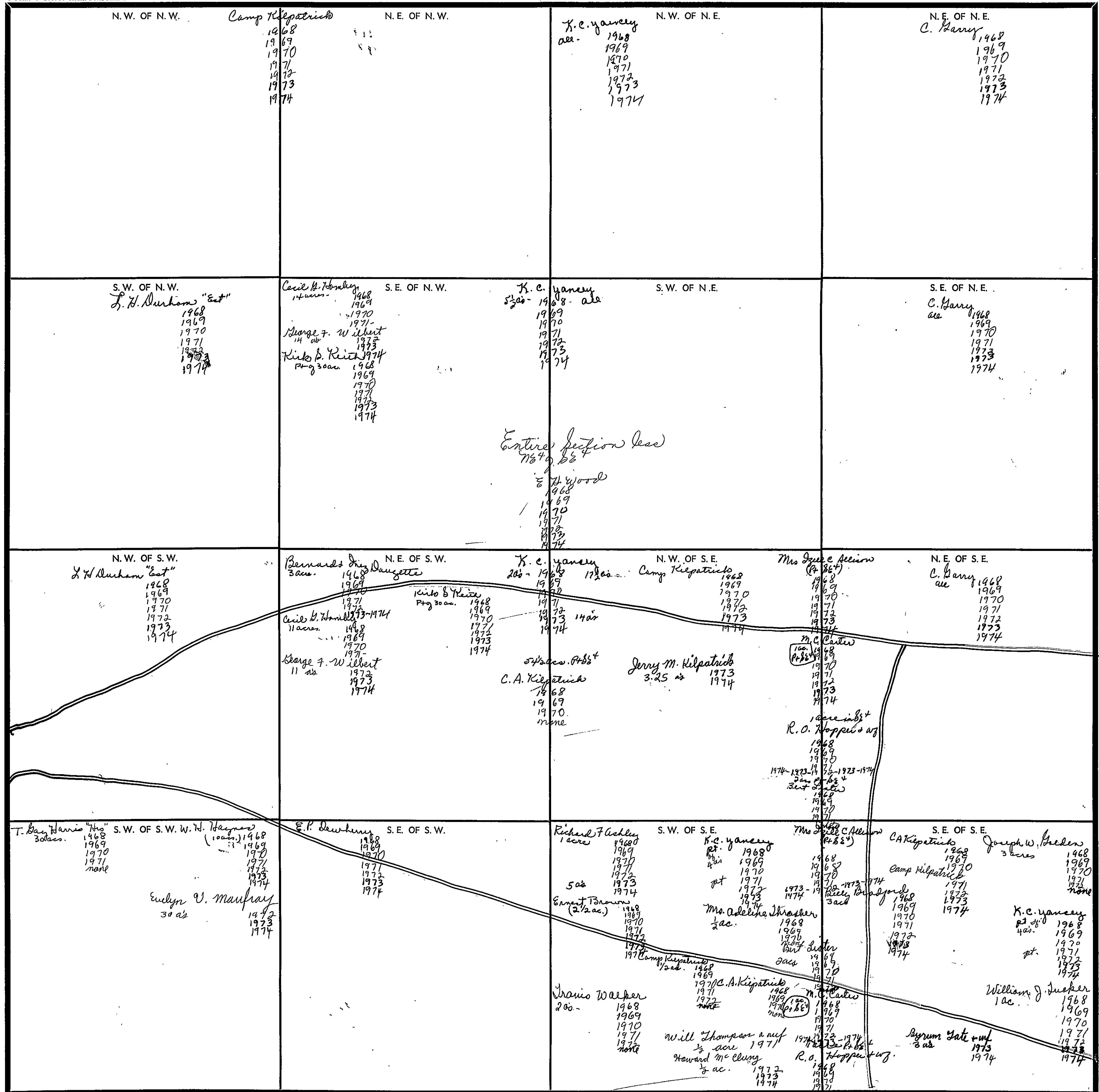
COUNTY

SECTION 21

TOWNSHIP 11

RANGE 4

FORM 1-S.T.C.—ROBERTS & SON, BIRMINGHAM



Scale—1 inch—300 Ft.

COUNTY

SECTION

22

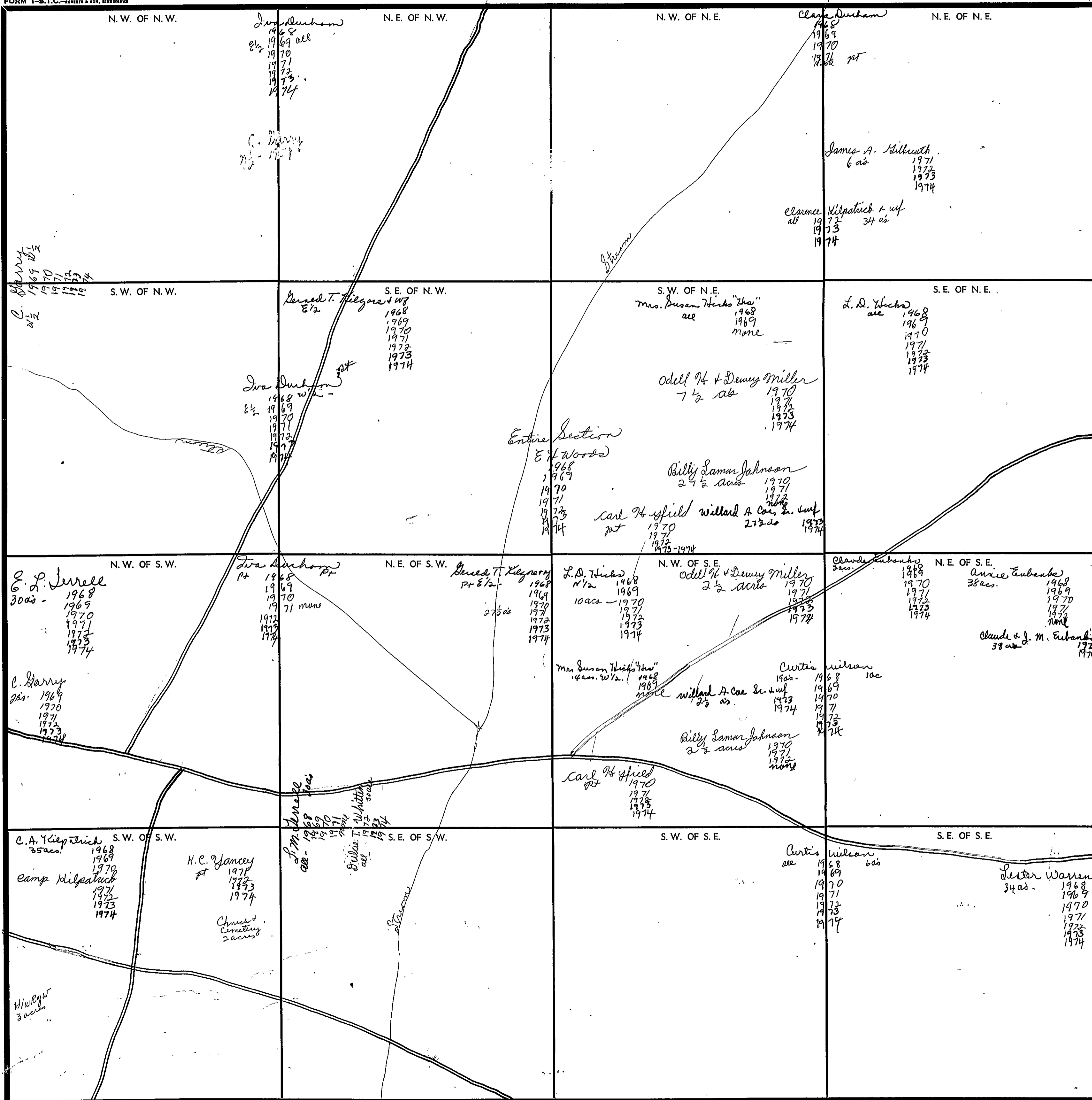
TOWNSHIP

11

RANGE

4

FORM 1-S.T.C.—SHERTS & SON, BIRMINGHAM



Scale—1 inch—300 Ft.

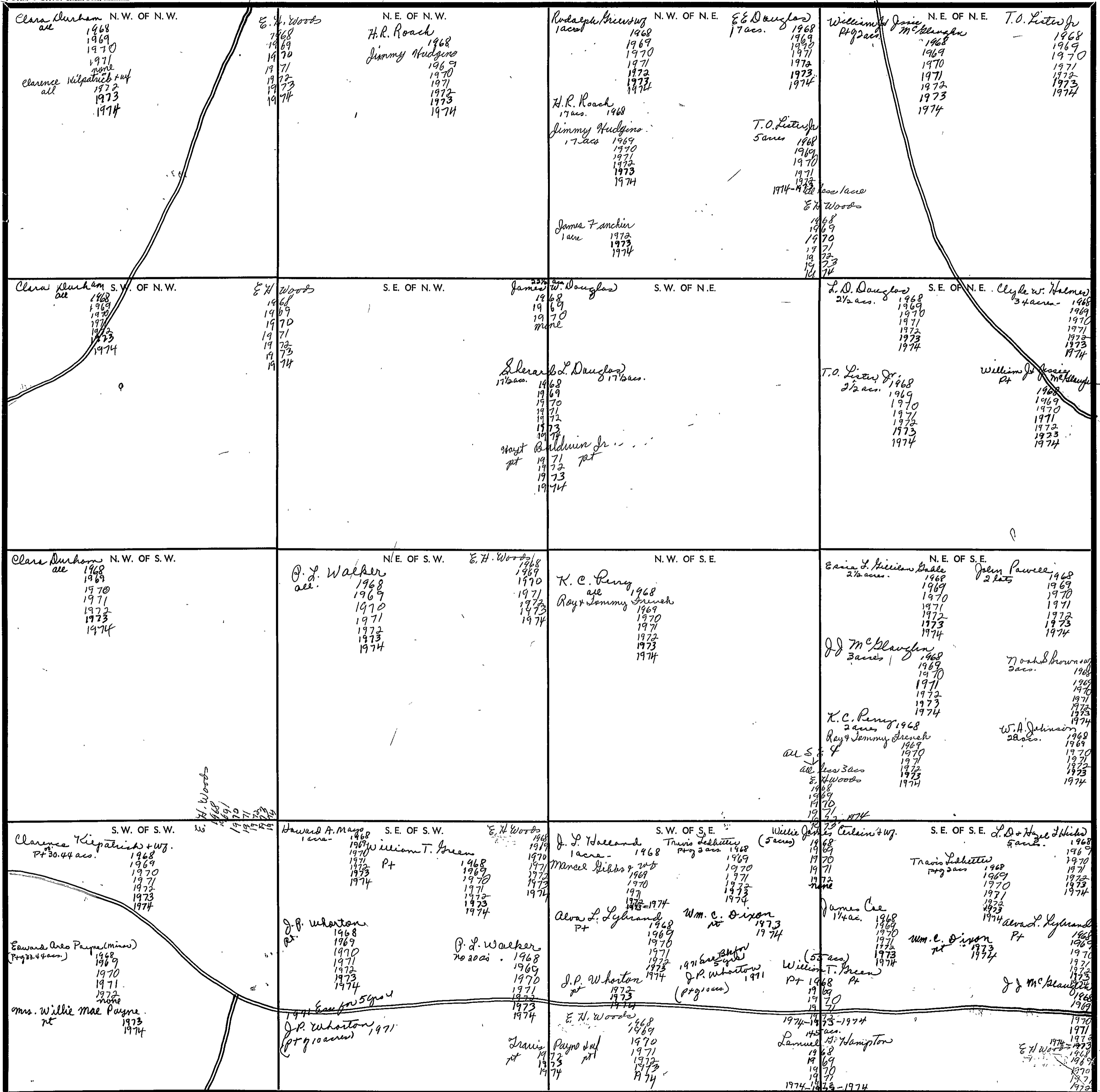
COUNTY

SECTION 23

TOWNSHIP 11

RANGE 4

FORM 1-B.T.C. - ROBERTS & SON, BIRMINGHAM



Scale—1 Inch—300 Ft.

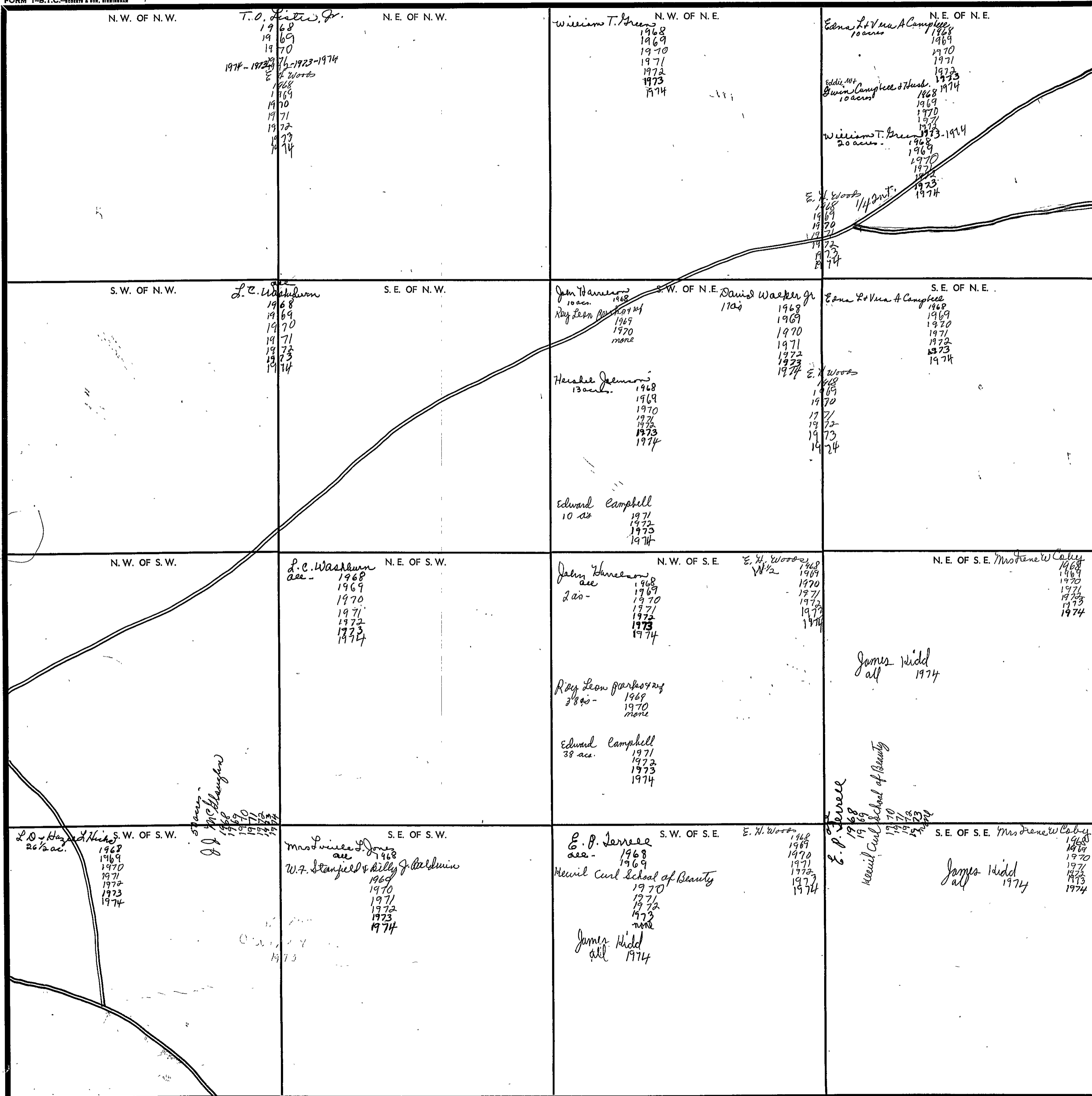
COUNTY

SECTION 24

TOWNSHIP 11

RANGE 4

FORM 1-S.T.C. - ROBERTS & SON, BIRMINGHAM



Scale—1 inch—300 Ft.

COUNTY

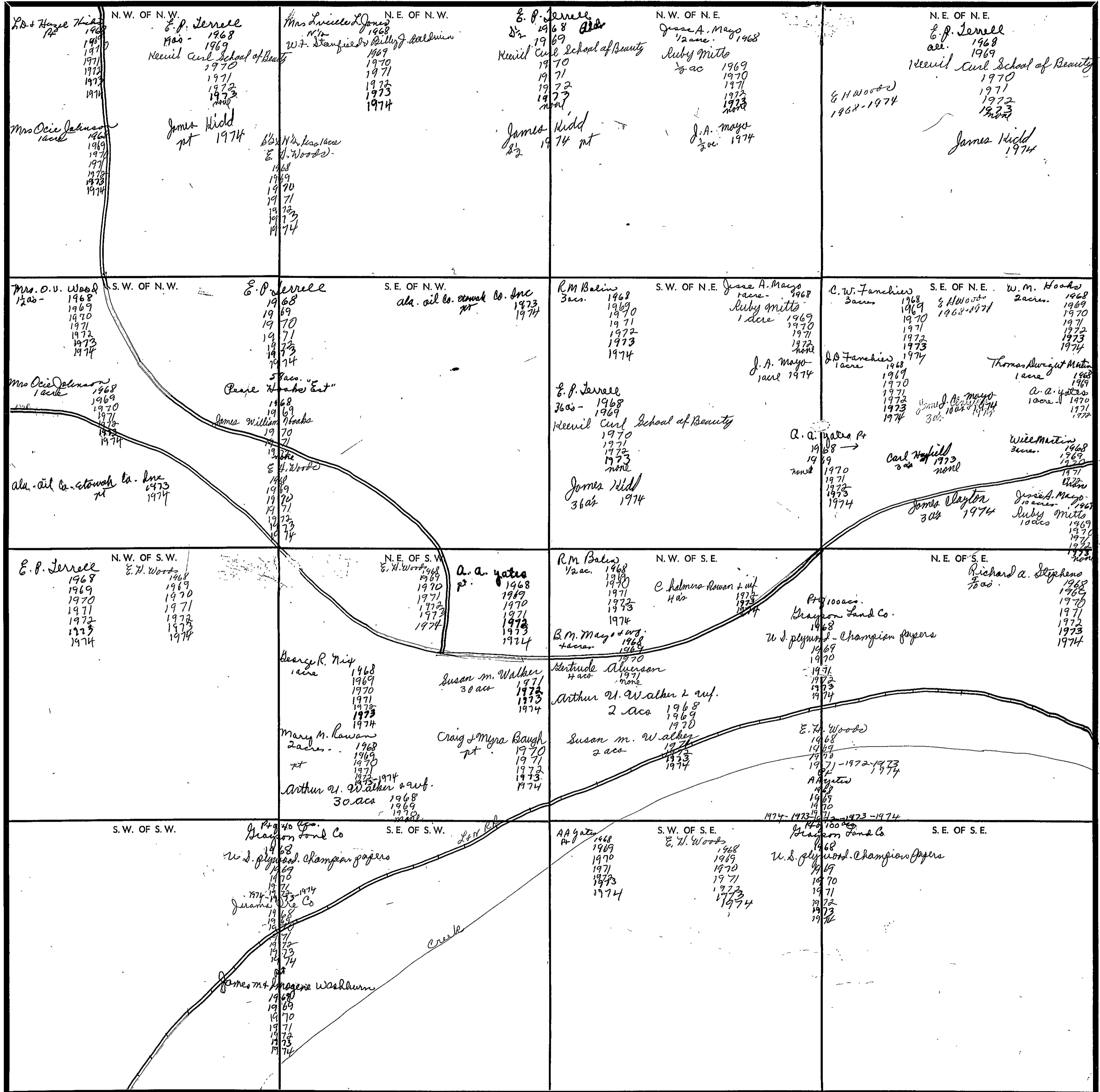


SECTION 25

TOWNSHIP 11

RANGE 4

FORM 1-S.T.C. - ROBERT & SON, BIRMINGHAM



Scale—1 inch—300 Ft.

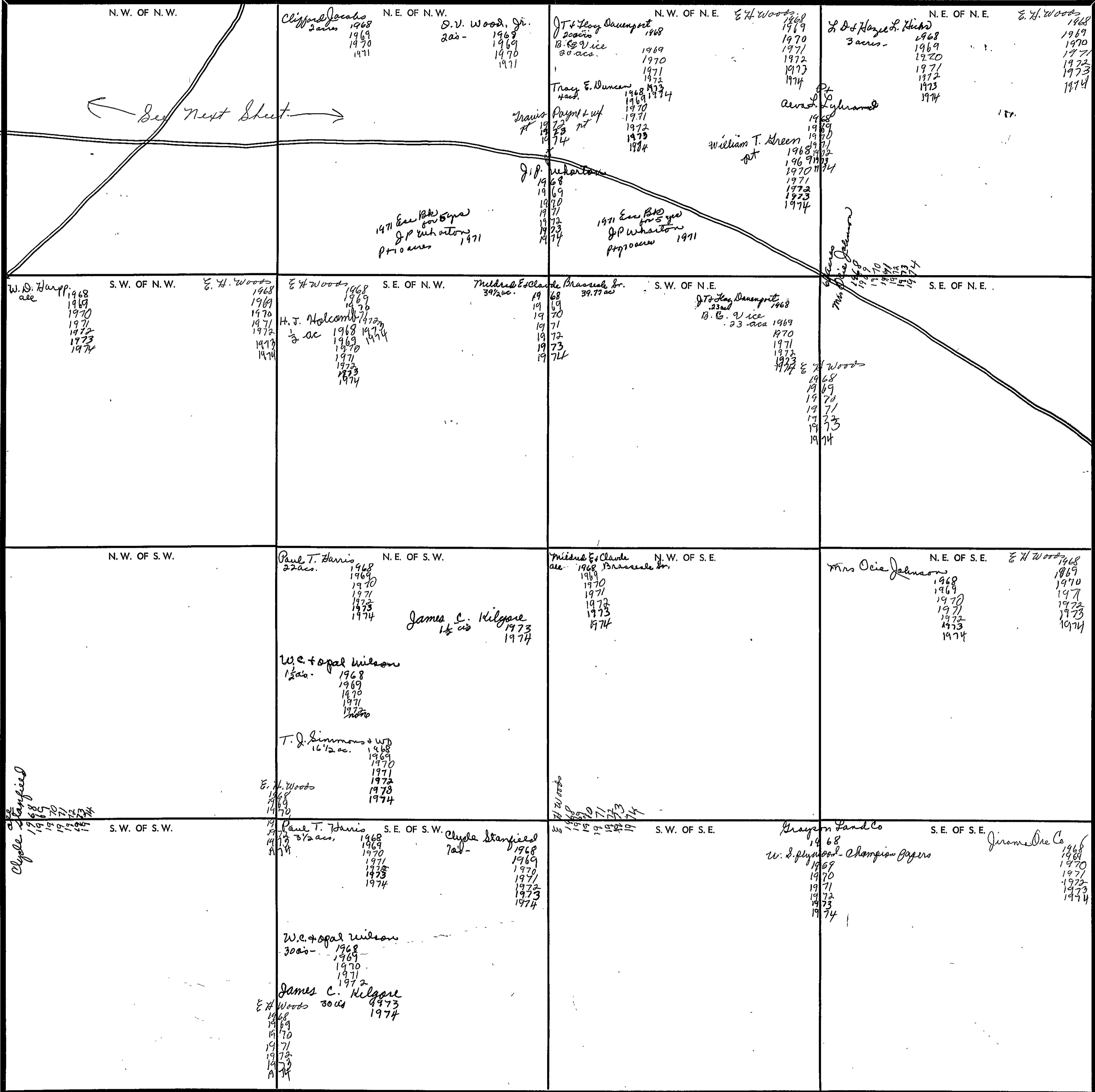
COUNTY

SECTION 26

TOWNSHIP 11

RANGE 4

FORM 1-S.T.C.—ROBERTS & SON, BIRMINGHAM



Scale—1 inch—300 Ft.

COUNTY

SECTION 26

TOWNSHIP 11

RANGE 4

Form 1-S.T.C.

<p>Clarence Kiepatrichos 2y. 30.4+ acs. 1968 1969 1970 1971 1972 1973 1974</p> <p>James D Martin 1.3 acs. 1968 1969 1970 1971 1972 1973 1974</p> <p>Edward Arlo Payne P+ 1968 1969 1970 1971 1972 none</p> <p>Mrs. Willie Mae Payne P+ 1973 1974</p>	<p>NW 1/4 of NW 1/4 E. N. Woods 1968 1969 1970 1971 1972 1973 1974</p> <p>Joel H. Walker 3 acs. 1968 1969 1970 1971 1972 1973 1974</p> <p>M. A. Thrasher 3 2/3 acs. 1968 1969 1970 none</p> <p>Elvie + Alie Thomas 4 acs. 1968 1969 1970 1971 1972 1973 1974</p> <p>Willie Jean Thrasher 3 3/4 acs. 1971 1972 1973 1974</p>	<p>J. F. Radant + W. Hester m. 3 2/3 acs. 1968 1969 1970 1971 1972 1973 1974</p> <p>Mildred E. + Claude Brasseale Jr (50' x 221') 1968 1969 1971 1972 1973 1974</p> <p>Rayce H Brown 1 acre. 1968 1969 1970 1971 1972-1974</p> <p>Marquerite Ferguson 4 1/3 acs. 1968 1969 1970 1971 1972 1973 1974</p> <p>William T. Green P+ 1968 1969 1970 1971 1972 1973 1974</p> <p>Charley + Lillian Thelma Whites 1.63 acs. 1968 1969 1970 1971 1972 1973 1974</p> <p>Boyle + Genevieve Ryan 1 1/2 acs. 1968 1969 1970 1971 1972 1973 1974</p>	<p>NW 1/4 of NW 1/4 E. N. Woods 1968 1969 1970 1971 1972 1973 1974</p> <p>O. V. Wood Jr. 2 acs. 1968 1969 1970 1971 1972 1973 1974</p> <p>Clifford Jacobs 2 acs. 1968 1969 1970 1971 1972 1973 1974</p> <p>H. J. Halcomb 1/2 ac 1968 1969 1970 1971 1972 1973 1974</p> <p>J. P. Whelan P+ 1972 1973 1974</p> <p>Travis Payne + wife P+ 1972 1973 1974</p>
--	---	---	---

Scale—1 inch = 300.00 Ft.

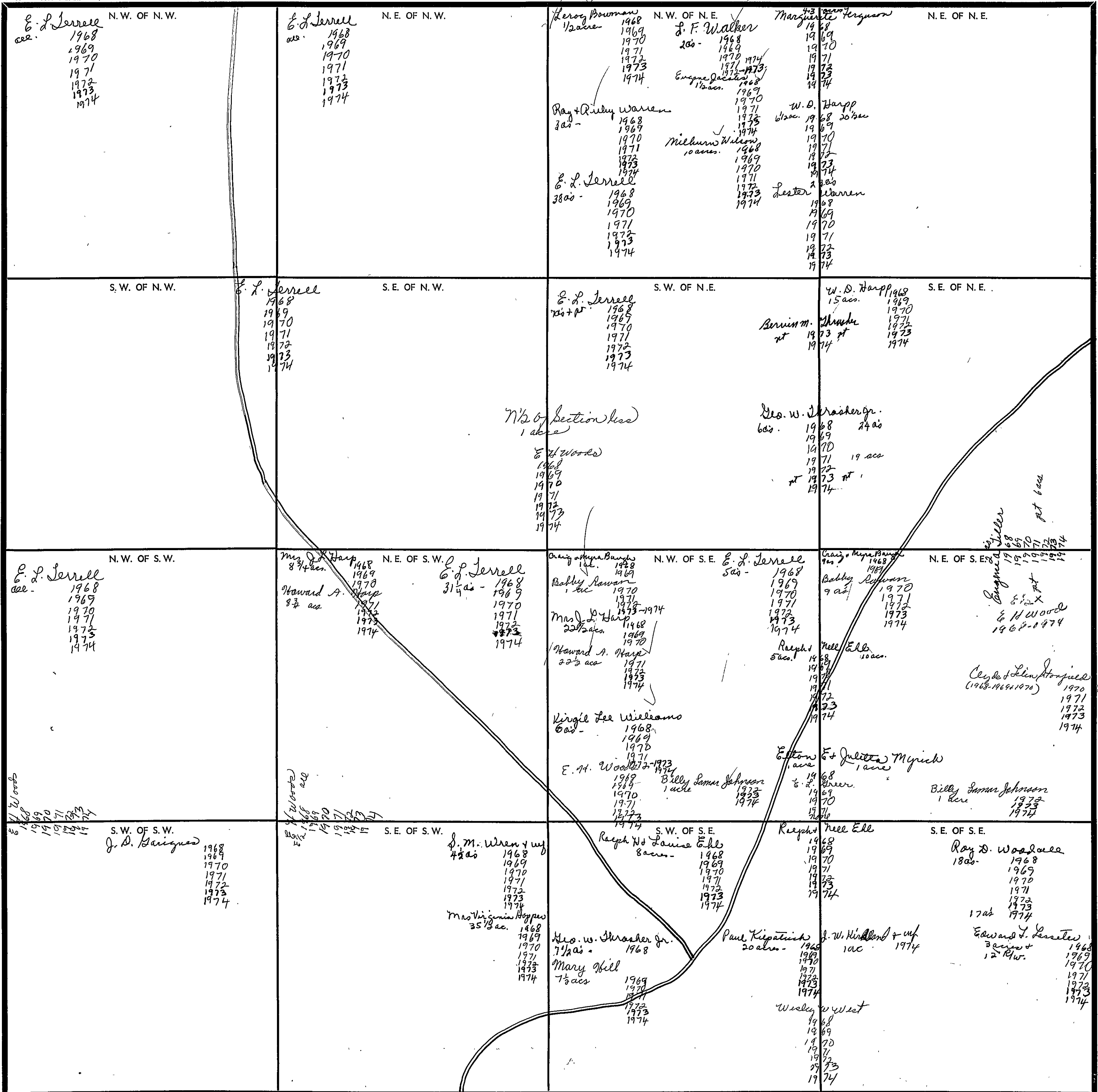
COUNTY \_\_\_\_\_

SECTION 27

TOWNSHIP 11

RANGE 4

FORM 1-S.T.C.—SHEETS & SON, BIRMINGHAM



Scale—1 inch=300 Ft.

COUNTY

SECTION 28

TOWNSHIP 11

RANGE 4

FORM 1-8.T.C.—1967 & 68, REVISIONS

<p>N.W. OF N.W. <i>W.R. Mathis</i>  <i>Robert Harris</i> 1968  <i>Pray 5 ac.</i>  <i>John Robert George</i> 1969  1970  1971  1972  1973  <i>none</i></p> <p><i>E.H. Woods</i> 1968  1969  1970  1971  1972  1973  1974</p> <p><i>Dewey Thomas Armstrong</i>  <i>pt 5 ac.</i> 1974</p> <p><i>D.R. Thompson</i>  <i>pt</i> 1973  1974</p>	<p>N.E. OF N.W.  <i>Branville Battle</i> 1968  <i>3 ac.</i>  1969  1970  1971  1972  1973  1974</p> <p><i>J.H. Battle</i> 1968  <i>17 ac.</i>  1969  1970</p> <p><i>L.A. Balin</i> 1971  1972  1973  1974</p> <p><i>E.P. Dewberry</i> 1968  <i>1/2 ac.</i>  1969  1970  1971  1972  1973  1974</p> <p><i>D.R. Thompson</i>  <i>pt</i> 1973</p>	<p>N.W. OF N.E.  <i>E.H. Woods</i> 1968  1969  1970  1971  1972  1973  1974</p>	<p>N.E. OF N.E.  <i>E.P. Jewell</i> 1968  <i>all ac.</i>  1969  1970  1971  1972  1973  1974</p> <p><i>(part of)</i>  1968  1969  1970  1971  1972  1973  1974</p>
<p>S.W. OF N.W. <i>W.R. Mathis</i>  <i>Robert Harris</i> 1968  <i>Pray 5 ac.</i>  <i>John Robert George</i> 1969  1970  1971  1972  1973  <i>none</i></p> <p><i>E.H. Woods</i> 1968  1969  1970  1971  1972  1973  1974</p> <p><i>Dewey Thomas Armstrong</i>  <i>pt 5 ac.</i> 1974</p> <p><i>A.A. Thompson</i>  <i>1/2 ac.</i> 1972</p> <p><i>James E. Farmer</i> 1974</p>	<p>S.E. OF N.W. <i>E.H. Woods</i>  <i>(all land/box)</i> 1968  <i>(East 17 ac. 1/2)</i> 1969  1970  1971  1972  1973  1974</p> <p><i>E.P. Dewberry</i> 1968  <i>1/4 ac.</i>  1969  1970  1971  1972  1973  1974</p> <p><i>C.E. Kirkey</i> 1968  1969  1970  1971  1972  1973  1974</p> <p><i>Bobby J. Milam</i> 1973  1974</p> <p><i>Donald Payne</i> 1968  <i>1/2 ac.</i>  1969  1970  1971  1972  1973  1974</p>	<p>S.W. OF N.E.  <i>E.H. Woods</i> 1968  <i>(East 17 ac. 1/2)</i> 1969  1970  1971  1972  1973  1974</p>	<p>S.E. OF N.E.  <i>E.P. Jewell</i> 1968  <i>all ac.</i>  1969  1970  1971  1972  1973  1974</p>
<p>N.W. OF S.W.  <i>Hamel Armstrong</i> 1968  <i>19 ac.</i>  1969  1970  1971  1972  1973  1974</p> <p><i>James W. Eckhart</i> 1968  <i>1 ac.</i>  1969  1970  1971  1972  1973  1974</p> <p><i>T.A. Henderson</i> 1968  <i>20 ac.</i>  1969  1970  1971  1972  1973  1974</p>	<p>N.E. OF S.W.  <i>C.E. Kirkey</i> 1968  1969  1970  1971  1972  1973  1974</p> <p><i>1/2 of section</i>  <i>E.H. Woods</i> 1968  1969  1970  1971  1972  1973  1974</p>	<p>N.W. OF S.E.  <i>E.H. Woods</i> 1968  1969  1970  1971  1972  1973  1974</p>	<p>N.E. OF S.E. <i>W.E. Parique</i>  <i>Barique</i> 1968  <i>2 ac.</i>  1969  1970  1971  1972  1973  1974</p> <p><i>Elden Wildman</i> 1968  <i>1/2 ac.</i>  1969  1970  1971  1972  1973  1974</p> <p><i>William H. Staniel</i> 1968  1973  1974</p>
<p>S.W. OF S.W.  <i>Dewey J. Thomas</i> 1968  <i>all ac.</i>  1969  1970  1971  1972  1973  1974</p>	<p>S.E. OF S.W.  <i>Hamel Armstrong</i> 1968  <i>20 ac.</i>  1969  1970  1971  1972  1973-1974</p> <p><i>T.A. Henderson</i> 1968  <i>20 ac.</i>  1969  1970  1971  1972  1973  1974</p>	<p>S.W. OF S.E.  </p>	<p>S.E. OF S.E.  <i>J.D. Barique</i> 1968  1969  1970  1971  1972  1973  1974</p>

Scale—1 inch—300 Ft.

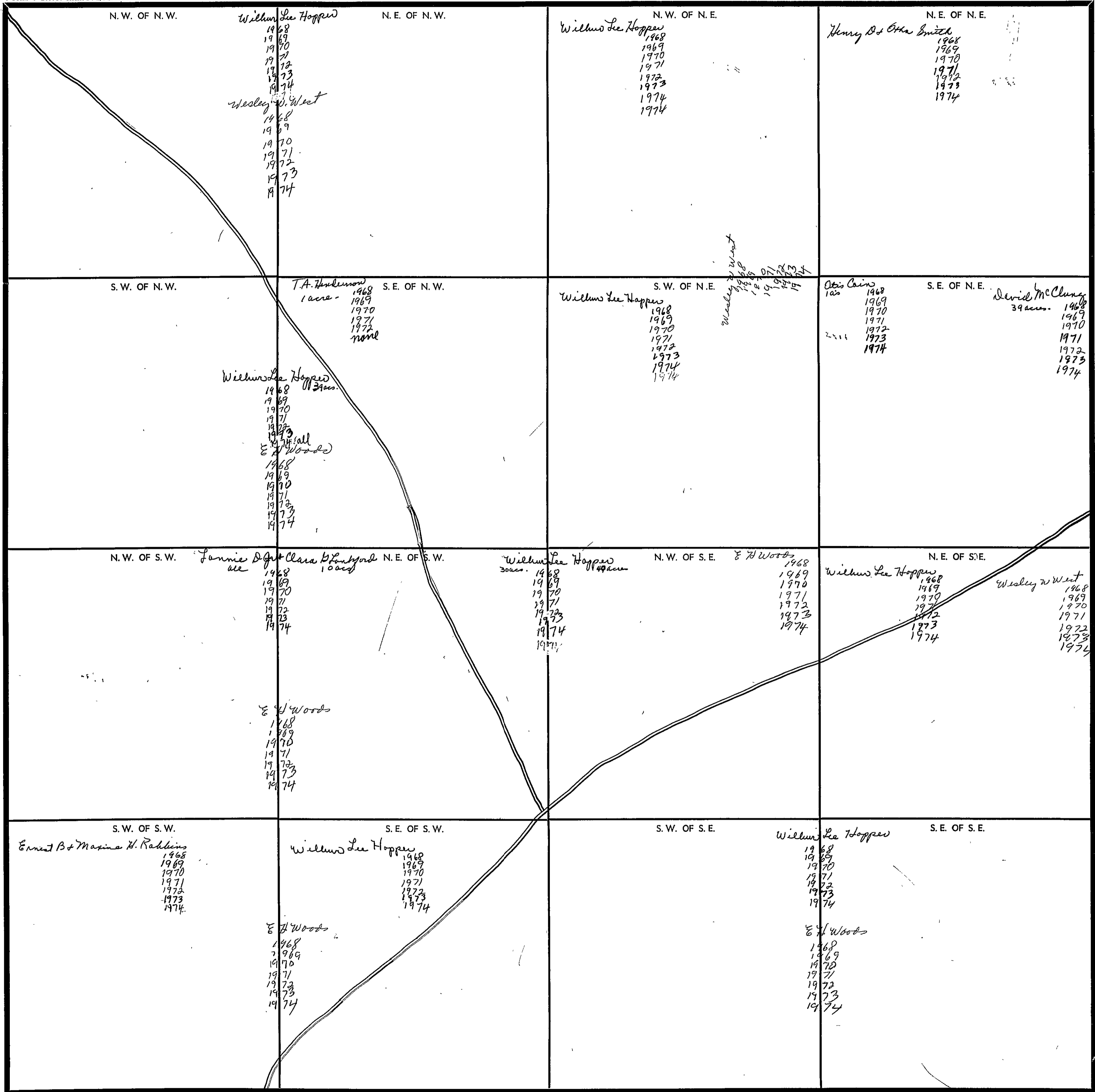
COUNTY \_\_\_\_\_

SECTION 29

TOWNSHIP 11

RANGE 4

FORM 1-S.T.C.—ROBERTS & SON, BIRMINGHAM



Scale—1 inch—300 Ft.

COUNTY \_\_\_\_\_

SECTION 30

TOWNSHIP 71

RANGE 4

FORM 1-8.T.C.—SECURITY & CO., BIRMINGHAM

<p>N. W. OF N. W.</p> <p>Hobart Thompson 1968 1969 1970 1971 1972 1973 1974</p>	<p>N. E. OF N. W.</p>	<p>N. W. OF N. E.</p> <p>Wilbur Lee Hopper 1968 1969 1970 1971 1972 1973 1974</p> <p>E. H. Woods 1968 1969 1970 1971 1972 1973 1974</p>	<p>N. E. OF N. E.</p>
<p>S. W. OF N. W.</p> <p>Hobart Thompson acc. 1968 1969 1970 1971 1972 1973 1974</p>	<p>S. E. OF N. W.</p>	<p>S. W. OF N. E.</p> <p>Otha Richersta 1000. 1968 1969 1970 1971 1972 1973 1974</p> <p>Hobart Thompson acc. 1968 1969 1970 1971 1972 1973 1974</p>	<p>S. E. OF N. E.</p> <p>Ernest B. Maxine H. Ralbin 1968 1969</p> <p>Jimmy Thompson 1970 1971 1972 1973 1974</p>
<p>N. W. OF S. W.</p> <p>Wilbur Lee Hopper 1968 1969 1970 1971 1972 1973 1974</p>	<p>N. E. OF S. W.</p>	<p>N. W. OF S. E.</p> <p>Wilbur Lee Hopper 1968 1969 1970 1971 1972 1973 1974</p>	<p>N. E. OF S. E.</p> <p>Ernest B. Maxine H. Ralbin 1968 1969</p> <p>Jimmy Thompson 1970 1971 1972 1973 1974</p>
<p>S. W. OF S. W.</p> <p>John Henry + Virginia Stancil acc. 1968 1969 1970 1971 1972 1973 1974</p>	<p>S. E. OF S. W.</p> <p>Wilbur Lee Hopper 1968 1969 1970 1971 1972 1973 1974</p>	<p>S. W. OF S. E.</p> <p>Albert + Lennie S. Mone 1968 1969 1970</p> <p>Jerry C. Hopper &amp; wf. all 1971 1972 1973 1974</p>	<p>S. E. OF S. E.</p> <p>Herald O. Stewart acc. 1968 1969 1970 1971 1972 1973 1974</p> <p>E. H. Woods 1968 1969 1970 1971 1972 1973 1974</p>

Scale—1 inch—300 Ft.

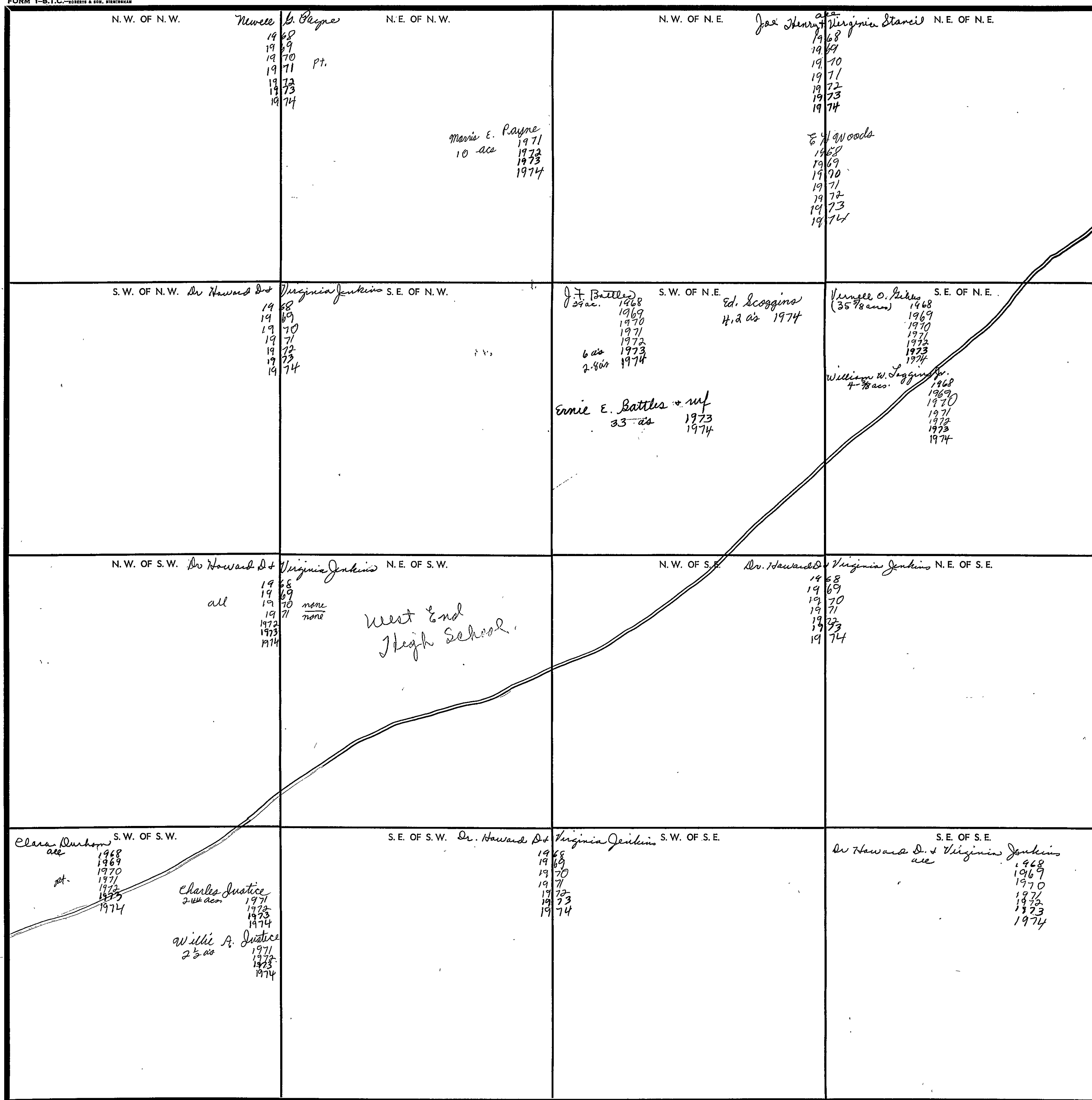
COUNTY

SECTION 31

TOWNSHIP 11

RANGE 4

FORM 1-S.T.C.—ROBERTS & SON, BIRMINGHAM



Scale—1 inch—300 Ft.

COUNTY \_\_\_\_\_

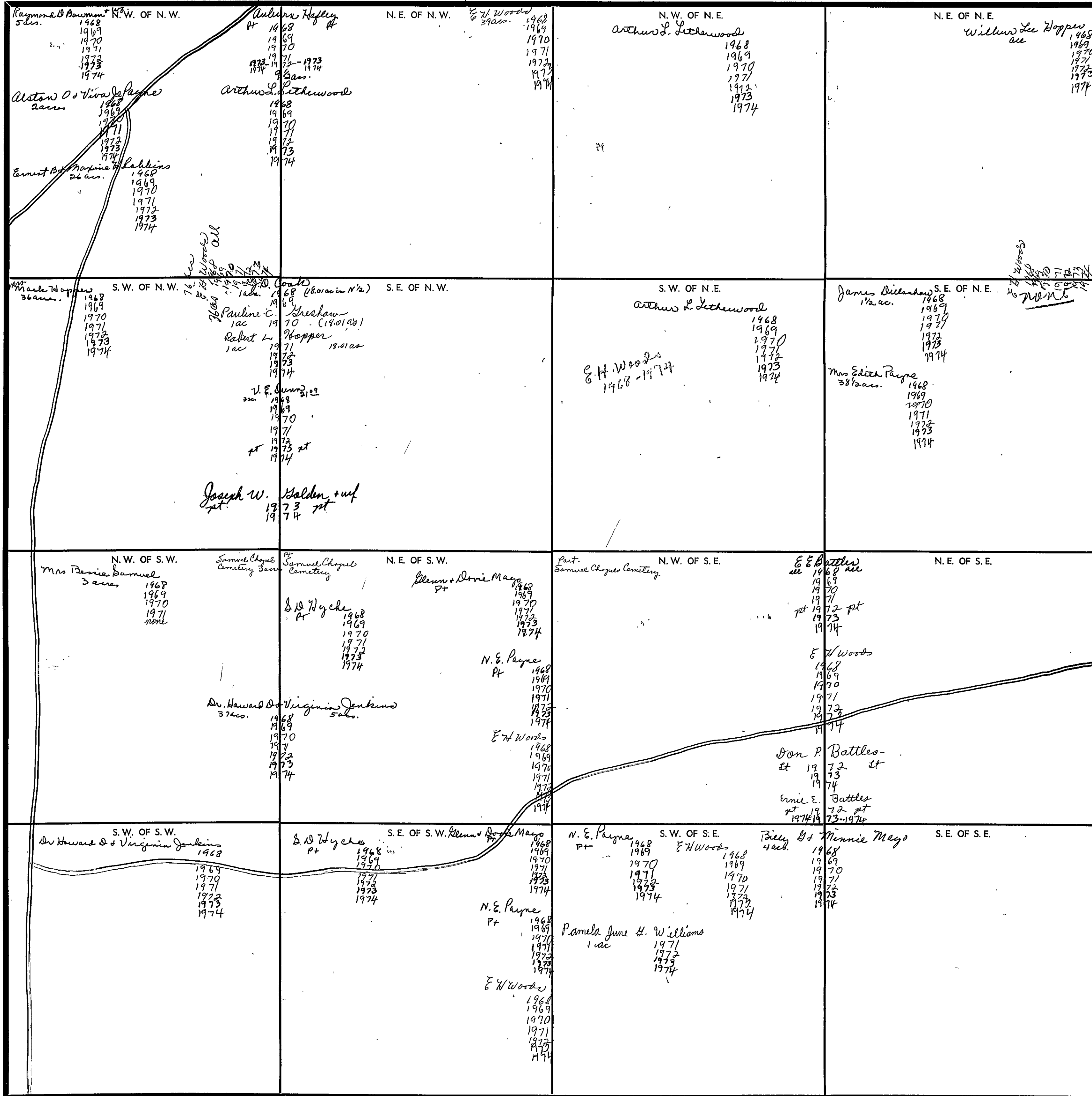


SECTION 32

TOWNSHIP 11

RANGE 4

FORM 1-S.T.C.—REVISED 8-20-68



Scale—1 inch—300 Ft.

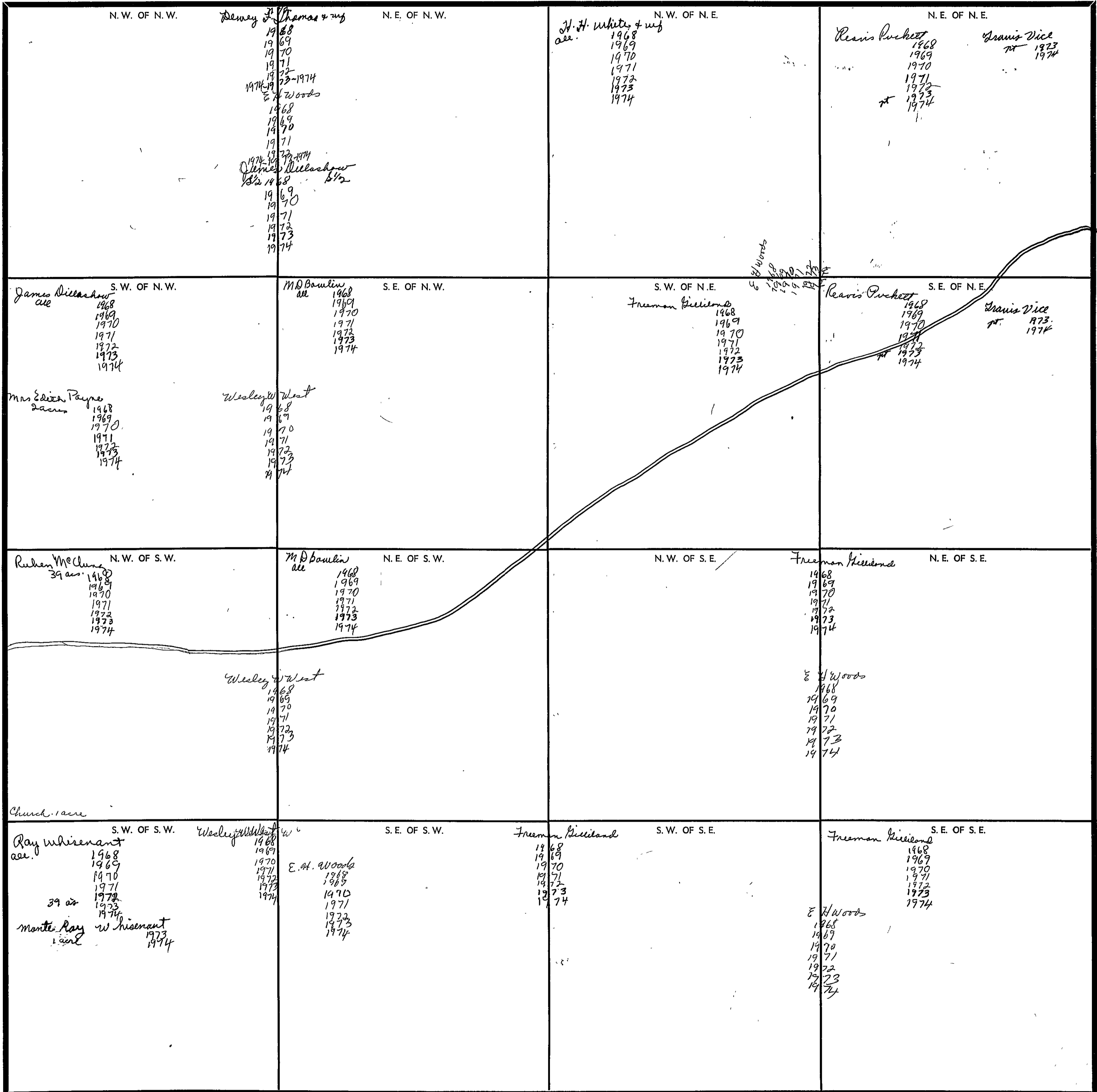
COUNTY

SECTION 33

TOWNSHIP 11

RANGE 4

FORM 1-S.T.C.—ROBERTS & SON, BIRMINGHAM



Scale—1 inch=300 Ft.

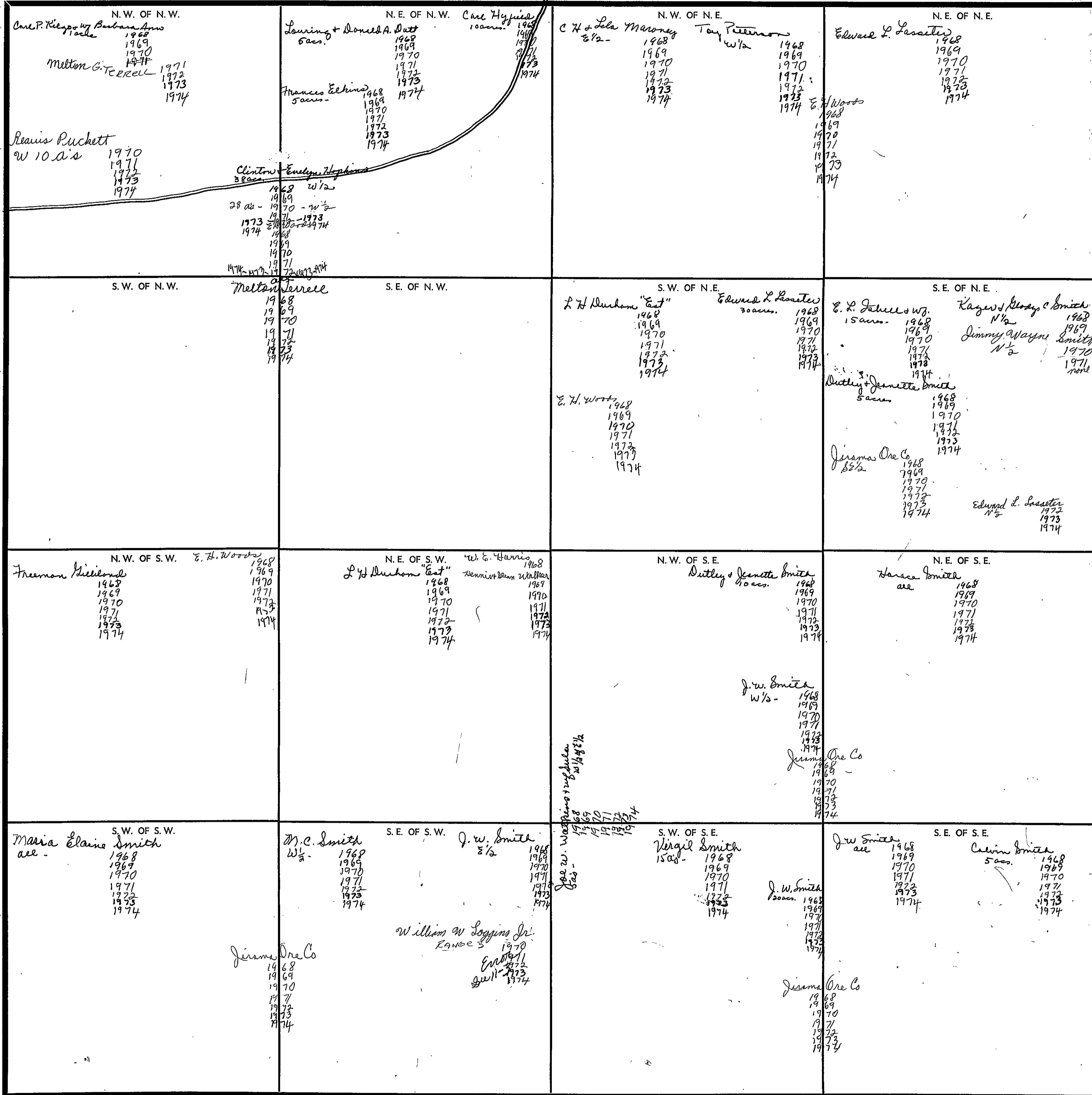
COUNTY \_\_\_\_\_

SECTION 24

TOWNSHIP 11

RANGE 4

FORM 1-S.T.C.—SUBJECTS & FOR BIDDING



Scale—1 inch—300 Ft.

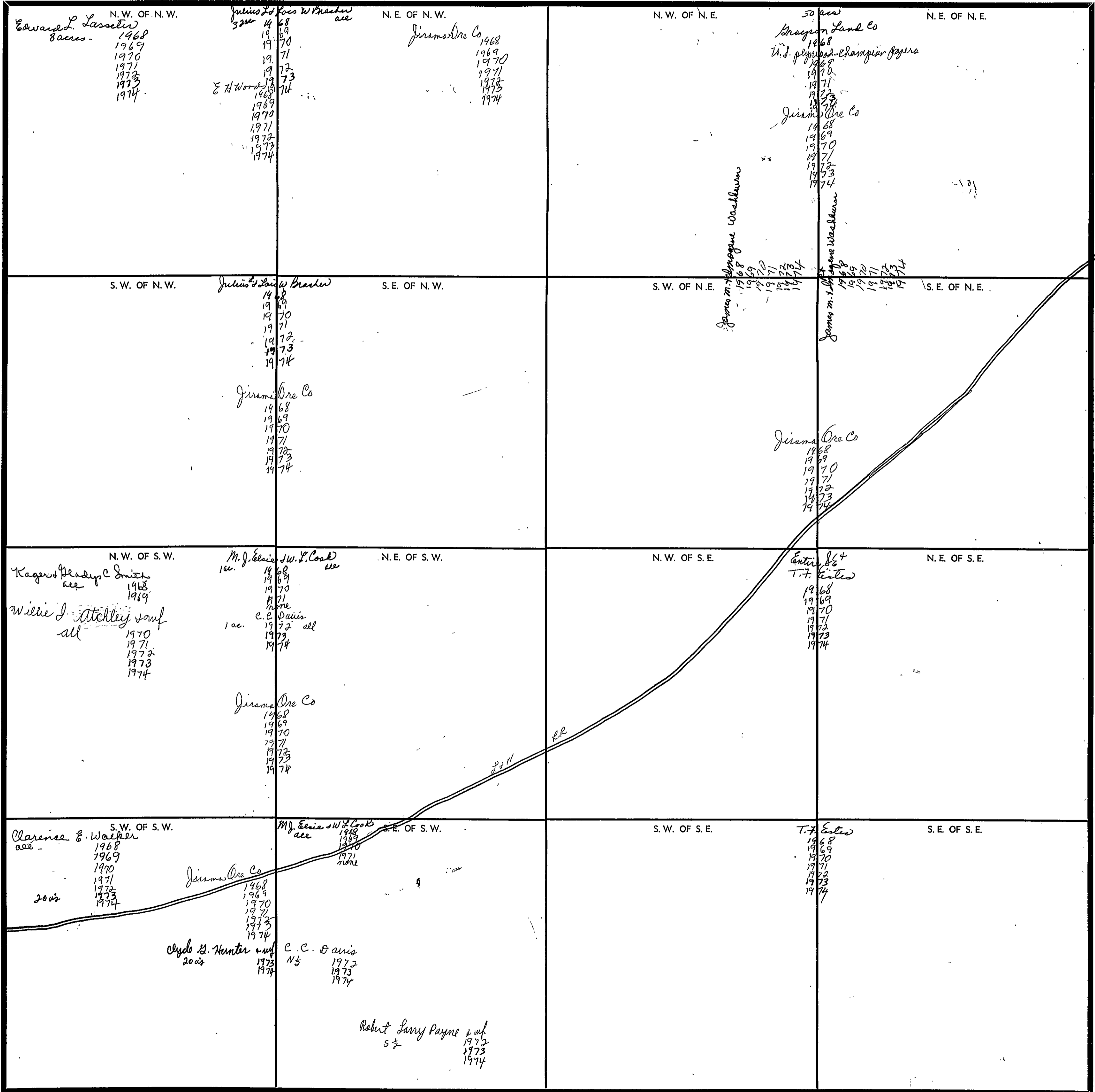
COUNTY

SECTION 35

TOWNSHIP 11

RANGE 4

FORM 1-S.T.C.—ROBERTS & SON, MINNEAPOLIS



Scale—1 inch—300 Ft.

COUNTY \_\_\_\_\_

SECTION 36

TOWNSHIP 11

RANGE 4

FORM 1-S.T.C.—REVISED 8-22-66, MINNESOTA

<p>N.W. OF N.W.  <i>Mapon Land Co</i>          15 acs. 1968  <i>U.S. Plywood - Champion Papers</i>          15 acs. 1969          1970          1971          1972          1973          1974</p> <p><i>James M. Washburn</i>          1968          1969          1970          1971          1972          1973          1974</p>	<p>N.E. OF N.W.  <i>James M. + Emogene Washburn</i>          1968          1969          1970          1971          1972          1973          1974</p>	<p>N.W. OF N.E.  <i>Richard K. Stephens</i>          1968          1969          1970          1971          1972          1973          1974</p>	<p>N.E. OF N.E.</p>
<p>S.W. OF N.W.  <i>James M. Washburn</i>          1968          1969          1970          1971          1972          1973          1974</p>	<p>S.E. OF N.W.  <i>J. L. Wade</i>          acs. 1968          1969          1970          1971          1972          1973          1974</p>	<p>S.W. OF N.E.</p>	<p>S.E. OF N.E.  <i>dra. Styles</i>          1968          1969          1970          1971          1972          1973          1974</p>
<p>N.W. OF S.W.  <i>H. M. Shredler + WJ</i>          1968          1969          1970          1971          1972          1973          1974</p>	<p>N.E. OF S.W.  <i>L. C. Willingham</i>          10 acs. 1968          1969          1970          1971          1972          1973          1974    <i>Paul Payne</i>          5 acs. 1968          1969          1970          1971          1972          1973          1974</p> <p><i>J. L. Wade</i>          2 5/8 acs. 1968          1969          1970          1971          1972          1973          1974</p>	<p>N.W. OF S.E.</p>	<p>N.E. OF S.E.  <i>James A. Burtles</i>          2 acs. 1968          1969          1970          1971          1972          1973          1974    <i>dra. Styles</i>          acs. 1968          1969          1970          1971          1972          1973          1974</p>
<p>S.W. OF S.W.  <i>J. L. Wade</i>          acs. 1968          1969          1970          1971          1972          1973          none    <i>Ben Alexander</i>          all 1974</p>	<p>S.E. OF S.W.  <i>J. L. Wade</i>          acs. 1968          1969          1970          1971          1972          1973          1974</p>	<p>S.W. OF S.E.  <i>J. L. Wade</i>          acs. 1968          1969          1970          1971          1972          1973          1974</p>	<p>S.E. OF S.E.  <i>James A. Burtles</i>          acs. 1968          1969          1970          1971          1972          1973          1974</p>

Scale—1 inch—300 Ft.

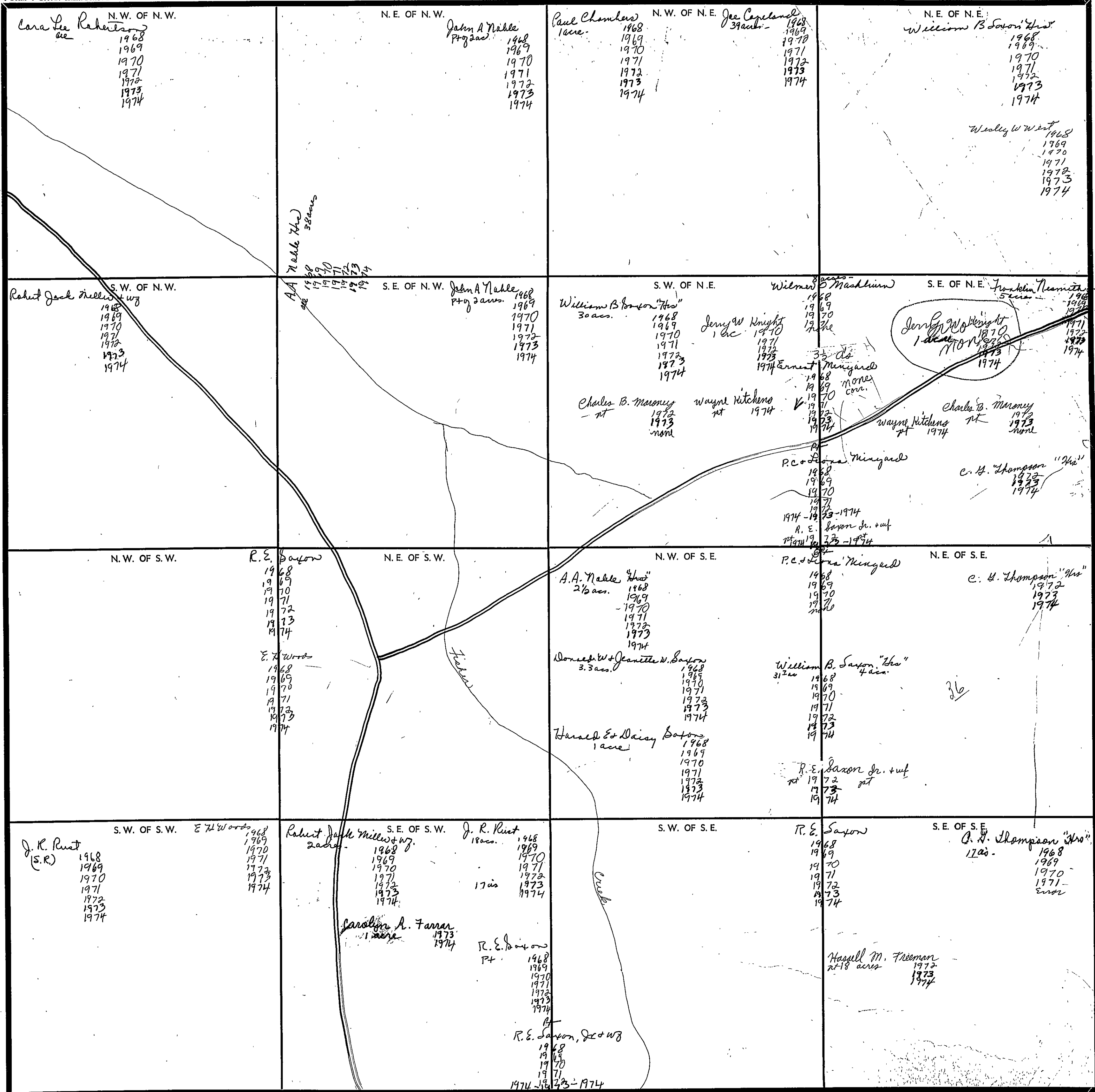
COUNTY \_\_\_\_\_

SECTION 1

TOWNSHIP 11

RANGE 5

FORM 1-S.T.C.-ROBERTS & SON, BIRMINGHAM



Scale—1 inch—300 Ft.

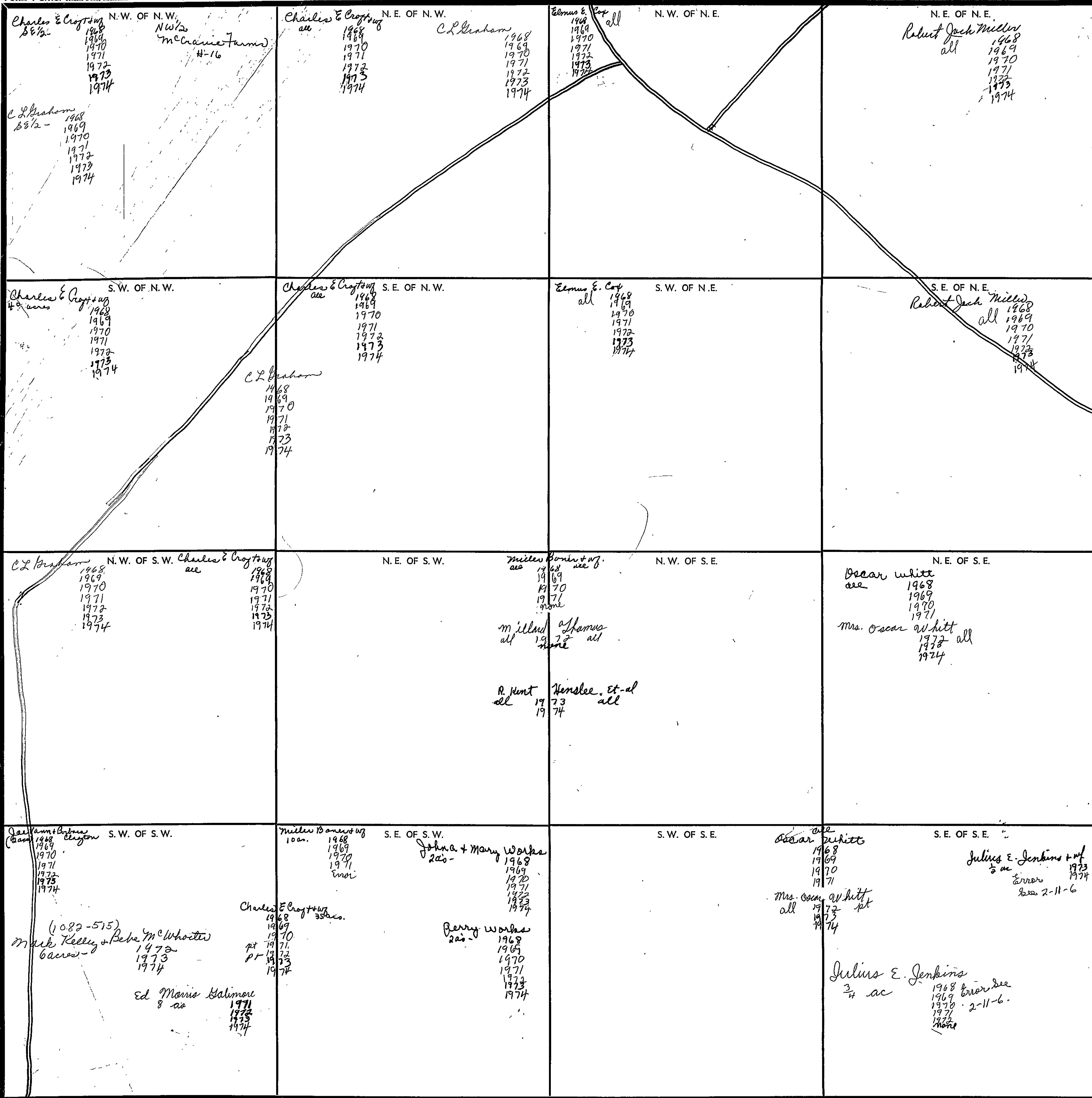
COUNTY

SECTION 2

TOWNSHIP 11

RANGE 5

FORM 1-S.T.C. - GREENE & SON, KENTON, OHIO



Scale—1 inch—300 Ft.

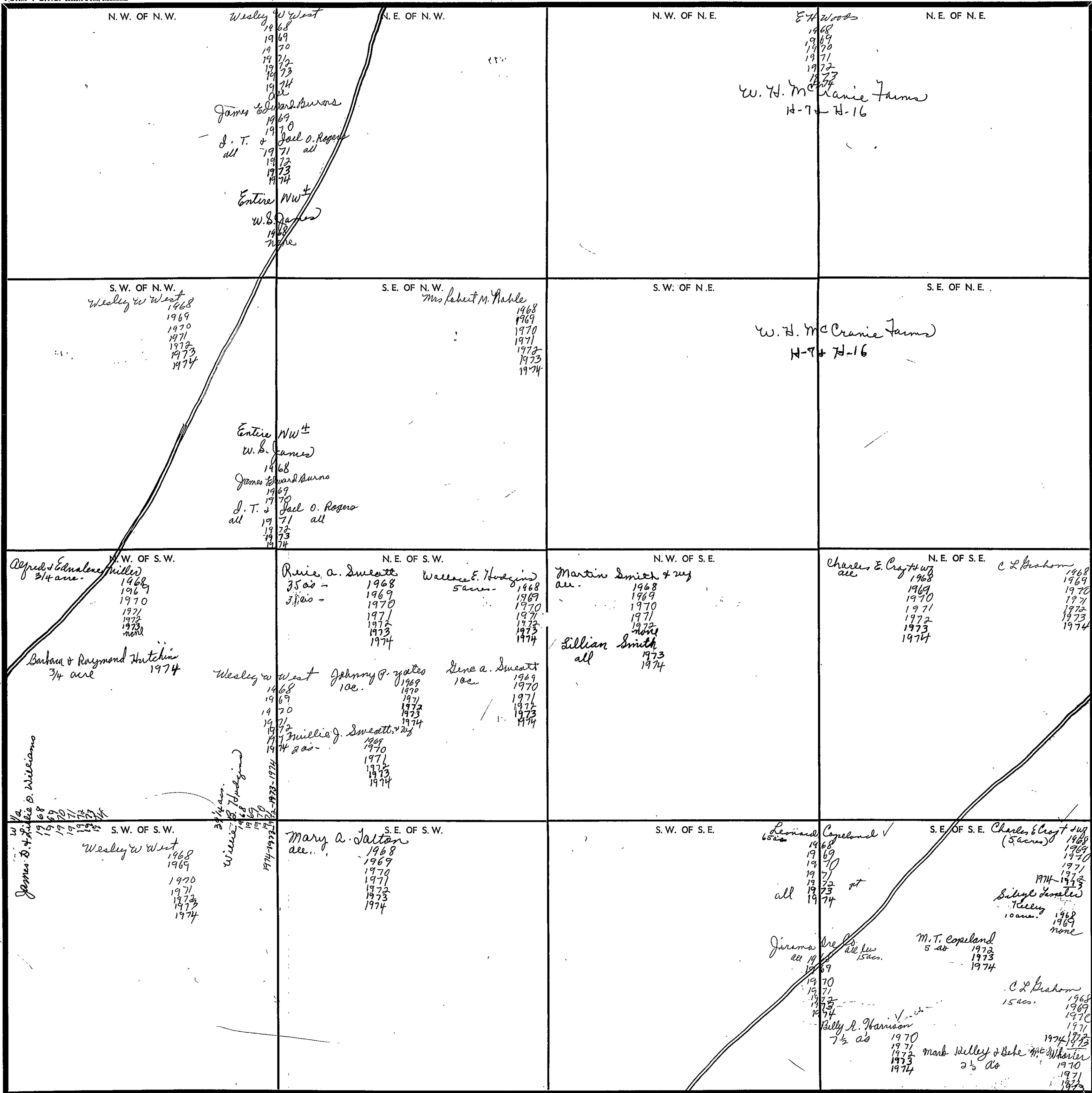
COUNTY \_\_\_\_\_

SECTION 3

TOWNSHIP 11

RANGE 5

FORM 1-S.T.C.—ROBERTS & SON, SIMMONS

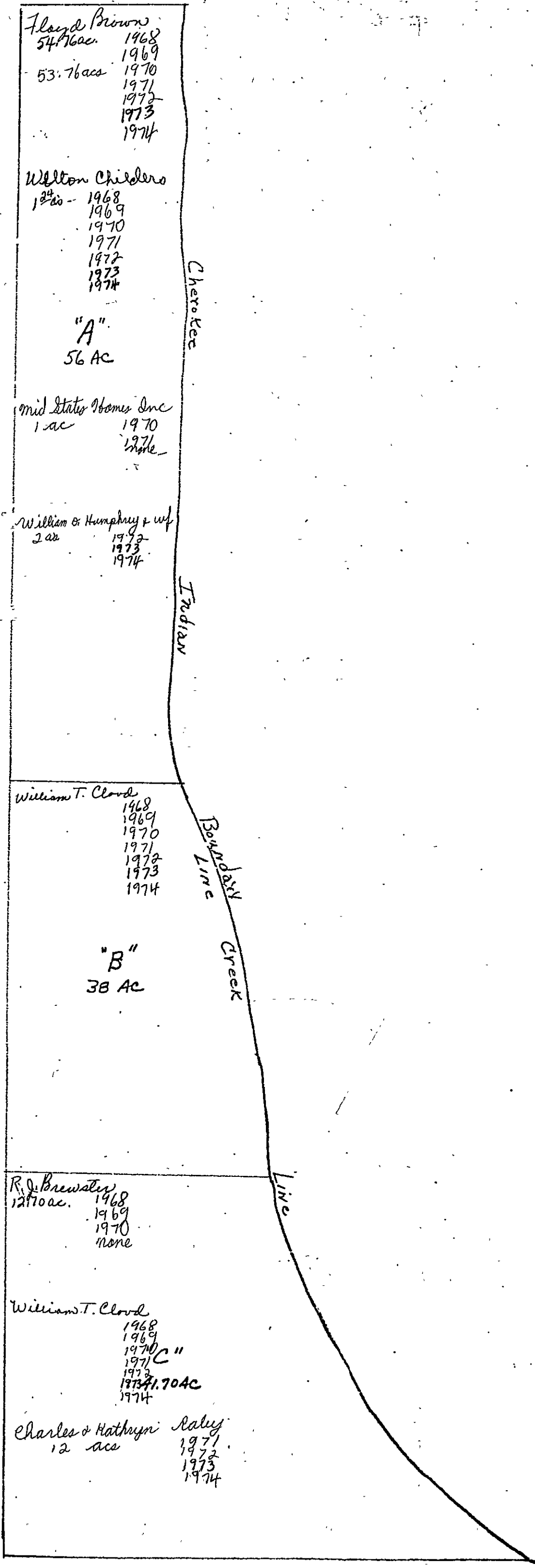


Scale—1 Inch—300 Ft.

COUNTY \_\_\_\_\_

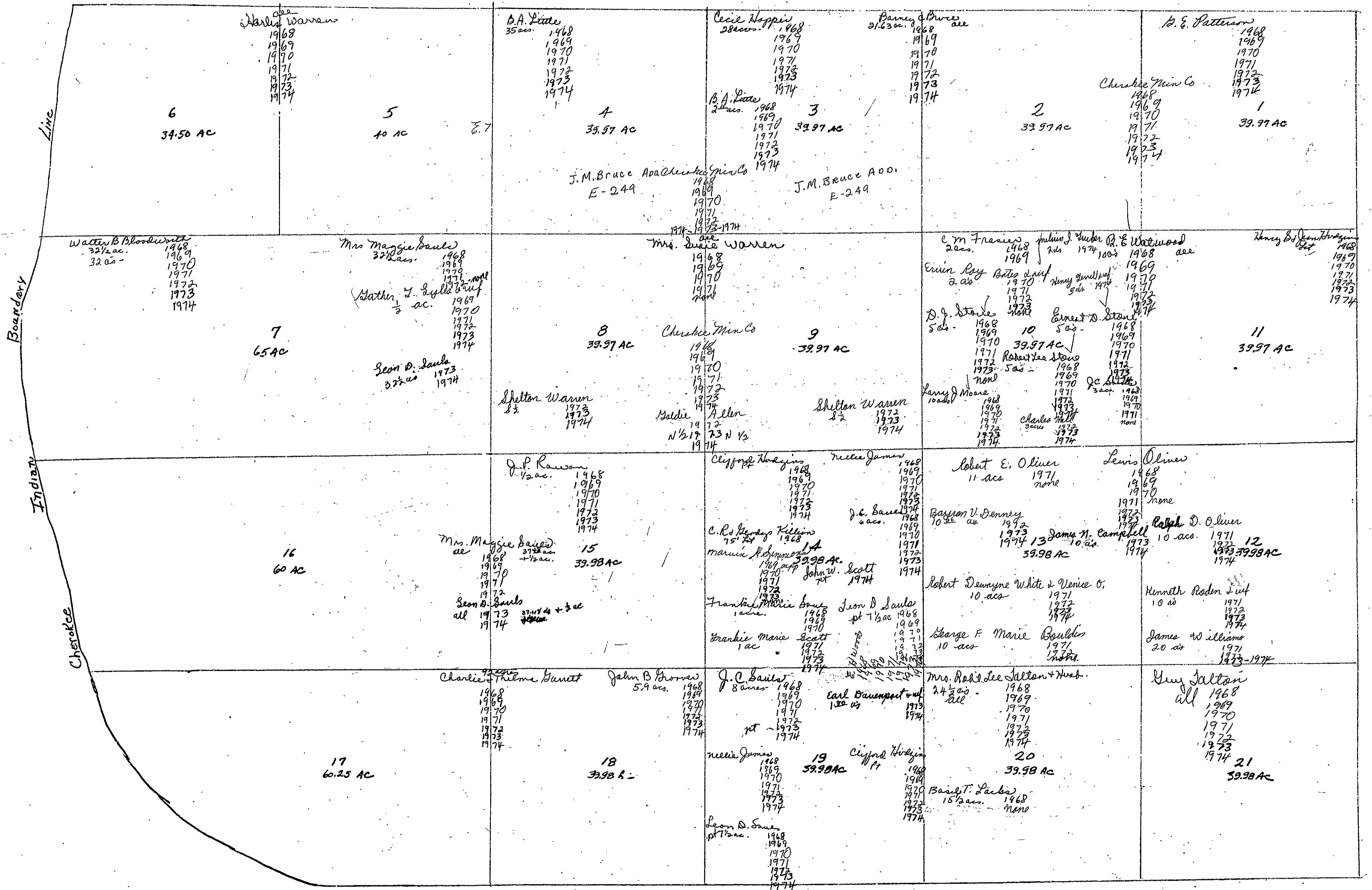


Section 4 Township 11 Range 5



38  
29.7  
67.7  
22.  
89.7

Section 4 Township 11 Range 5



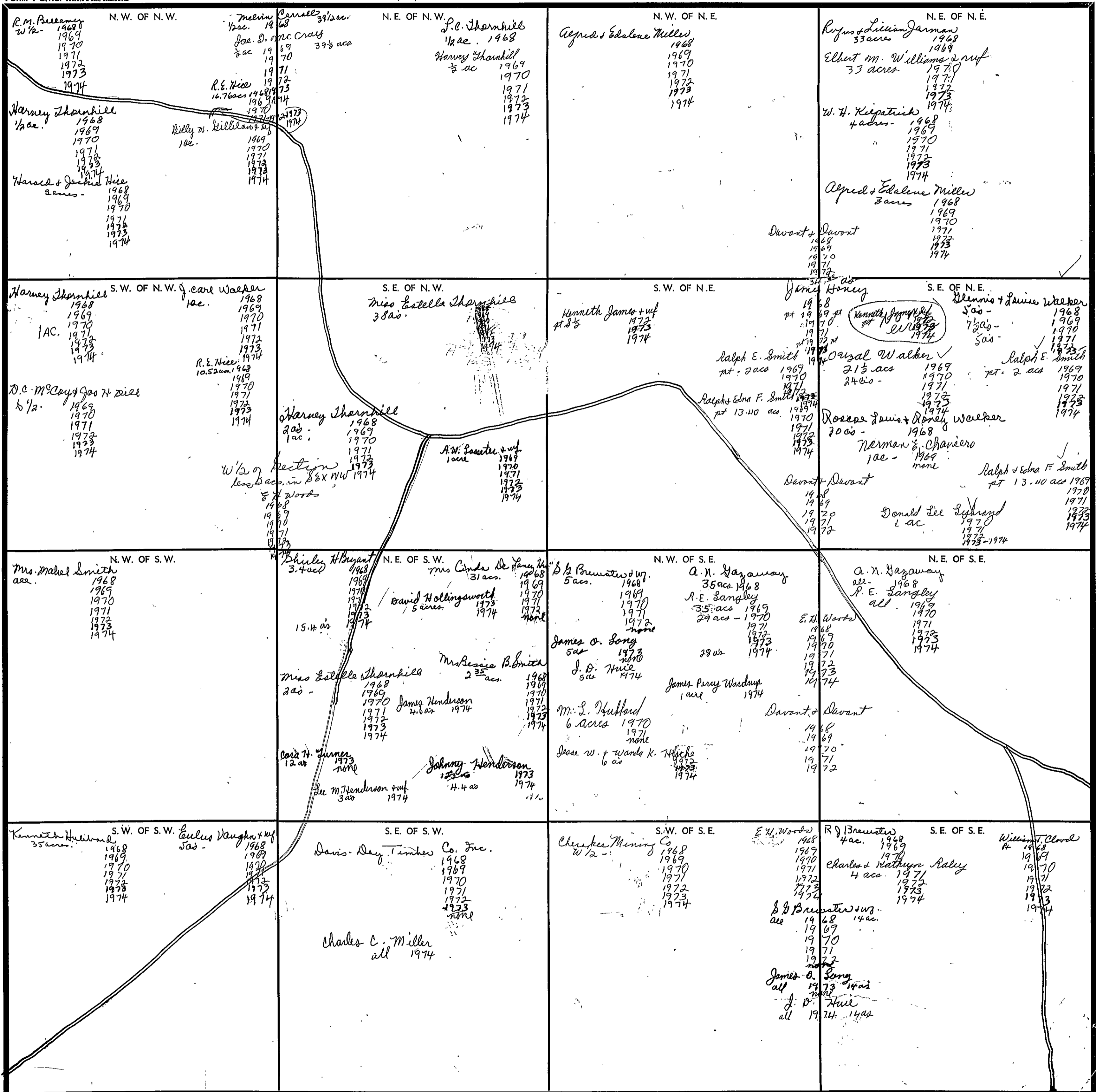
Sec 4 - T 11 S, R 5 E

SECTION 5

TOWNSHIP 11

RANGE 5

FORM 1-8.T.C. - COBBETT & SON, BIRMINGHAM



Scale—1 inch=300 Ft.

COUNTY

SECTION 6

TOWNSHIP 11

RANGE 5

FORM 1-8.T.C.—REVISED 8-28-64

<p>N. W. OF N. W.</p> <p>James Ray Robinson 2 1/2 ac. 1968 1969 1970 1971 1972 1973 1974</p> <p>Herman L. Hubbard pt 19 ac. 1968 1969 1970 1971 1972 1973 1974</p>	<p>N. E. OF N. W.</p> <p>Lucia E. Bartlett 1 ac 1968 1969 1970 1971 1972 1973 1974</p> <p>A. L. Hubbard 19 ac. 1968 1969 1970 1971 1972 1973 1974</p> <p>Walter Maddox 12 ac. 1968 1969 1970 1971 1972 1973 1974</p> <p>Edward Maddox 2 ac. 1970 1971 1972 1973 1974</p>	<p>N. W. OF N. E.</p> <p>Blanche Brown Baptist Church 3/4 ac. 1968 1969 1970 1971 1972 1973 1974</p> <p>Ray 1968 1969 1970 1971 1972 1973 1974</p> <p>Melona W 1/2 1968 1969 1970 1971 1972 1973 1974</p>	<p>N. E. OF N. E.</p> <p>E. H. Woods 2 1/2 ac. 1968 1969 1970 1971 1972 1973 1974</p>
<p>S. W. OF N. W.</p> <p>Raymond T. Hubbard pt 19 ac. 1968 1969 1970 1971 1972 1973 1974</p> <p>John D. Hubbard 1968 1969 1970 1971 1972 1973 1974</p>	<p>S. E. OF N. W.</p> <p>Louise Walker 2 ac. 1968 1969 1970 1971 1972 1973 1974</p> <p>J. Carl Walker 3 ac. 1968 1969 1970 1971 1972 1973 1974</p> <p>Harold J. Dickie 3 ac. 1973-1974</p> <p>May Mozelle Martin 3 ac. 1973 1974</p>	<p>S. W. OF N. E.</p> <p>William C. Satterfield W. 23 3/4 ac. 1968 1969 1970 1971 1972 1973 1974</p> <p>Marvin Simmon 3 1/2 ac. 1968 1969 1970 1971 1972 1973 1974</p> <p>E. H. Woods 13 1/2 ac. 1968 1969 1970 1971 1972 1973 1974</p>	<p>S. E. OF N. E.</p> <p>E. H. Woods 1968 1969 1970 1971 1972 1973 1974</p>
<p>N. W. OF S. W.</p> <p>R. W. Warren ac. 1968 1969 1970 1971 none</p> <p>Shelton Warren + Beldie Allen all 1972 1973 1974</p>	<p>N. E. OF S. W.</p> <p>T. R. Cleason + W. J. Jones all 1968 1969 1970 1971 1972 1973 1974</p>	<p>N. W. OF S. E.</p> <p>Mollie + E. L. Lohme 1968 1969 1970 1971 1972 1973 1974</p> <p>Ray Malona 30 ac. 1968 1969 1970 1971 1972 1973 1974</p> <p>E. W. Jones all 1969 1970 1971 1972 1973 1974</p>	<p>N. E. OF S. E.</p> <p>J. P. + D. D. Willmore 10 ac. 1968 1969 1970 1971 1972 1973 none</p> <p>W. J. Walters 10 ac. 1974</p>
<p>S. W. OF S. W.</p> <p>Robert B. Hammons ac. 1968 1969 1970 1971 1972 1973 1974</p>	<p>S. E. OF S. W.</p> <p>E. W. Jones ac. 1968 1969 1970 1971 1972 1973 1974</p> <p>Randall E. Jones + M. J. Jones 1974</p> <p>Mollie + E. L. Lohme 30 ac. 1968 1969 1970 1971 1972 1973 1974</p>	<p>S. W. OF S. E.</p> <p>T. R. Cleason + W. J. Jones all 1968 1969 1970 1971 1972 1973 1974</p>	<p>S. E. OF S. E.</p> <p>Lawrence + Charles Johnson all 1968 1969 1970 1971 1972 1973 1974</p> <p>E. H. Woods 1968 1969 1970 1971 1972 1973 1974</p>

Scale—1 inch—300 Ft.

COUNTY

SECTION 7

TOWNSHIP 11

RANGE 5

FORM 1-8.T.C.—ROBERTS & SON, BIRMINGHAM

<p>N. W. OF N. W.</p> <p>Jannise B. Walker all 1968 1969 1970 1971 1972 1973 1974</p> <p>36.8</p>	<p>N. E. OF N. W.</p> <p>Mary Fay Payne W 1/2 1968 1969 1970 none</p> <p>Ed Woods 1968 1969 1970 1971 1972 1973 1974</p> <p>Thomas H. Hamble all 1971 1972 1973 1974</p>	<p>N. W. OF N. E.</p> <p>Ivan Dempsey all 1968 1969 1970 1971 1972 1973 1974</p> <p>Wesley W. West 1968 1969 1970 1971 1972 1973 1974</p>	<p>N. E. OF N. E.</p> <p>Mrs. Carmelia E. Lukins 1968 1969 1970 1971 1972 1973 1974</p> <p>W 1/2 1968 1969 1970 1971 1972 1973 1974</p> <p>Maman Hubbard 8 1/2 1971 1972 1973 1974</p> <p>Dorice Hubbard Browning 7 1/2 1971 1972 1973 1974</p> <p>Ed Woods 1968 1969 1970 1971 1972 1973 1974</p>
<p>S. W. OF N. W.</p> <p>Hayd B. Edick D. Jones all 1968 1969 1970 1971 1972 1973 1974</p>	<p>S. E. OF N. W.</p> <p>Billy + Betty Garrard 3/4 1968 1969 1970 1971 1972 1973 1974</p> <p>Wesley W. West 1968 1969 1970 1971 1972 1973 1974</p> <p>Fred Vaughn + wife 3/4 1968 1969 1970 1971 1972 1973 1974</p>	<p>S. W. OF N. E.</p> <p>Ivan Dempsey all 1968 1969 1970 1971 1972 1973 1974</p>	<p>S. E. OF N. E.</p> <p>Mrs. Carmelia E. Lukins 1968 1969 1970 1971 1972 1973 1974</p> <p>W 1/2 1968 1969 1970 1971 1972 1973 1974</p> <p>Ervin Hubbard + wife 8 1/2 1971 1972 1973 1974</p> <p>Ivan Walker + wife W 1/2 1971 1972 1973 1974</p> <p>Horace + Sonia M. Elmy 1 ac 1974</p>
<p>N. W. OF S. W.</p> <p>Brady Warren all 1968 1969 1970 1971 1972 1973 1974</p> <p>35 acres</p> <p>Bobby Lee Elkins 5 acres 1972 1973 1974</p>	<p>N. E. OF S. W.</p> <p>L. F. Holliday all 1968 1969 1970 1971 1972 1973 1974</p> <p>Ed Woods 1968 1969 1970 1971 1972 1973 1974</p>	<p>N. W. OF S. E.</p> <p>James Baldwin all 1968 1969 1970 1971 1972 1973 1974</p>	<p>N. E. OF S. E.</p> <p>L. F. Holliday Prop 70 ac. 1968 1969 1970 1971 1972 1973 1974</p> <p>Ivan Dempsey 1/4 1968 1969 1970 1971 1972 1973 1974</p> <p>Mrs. Carmelia E. Lukins all 1968 1969 1970 1971 1972 1973 1974</p> <p>W 1/2 1968 1969 1970 1971 1972 1973 1974</p>
<p>S. W. OF S. W.</p> <p>Davis - Day Timber Co. Inc 1968 1969 1970 1971 1972 1973 none</p> <p>Charles C. Miller all 1974</p>	<p>S. E. OF S. W.</p> <p>Shirley + J. W. Works 1 ac. 1968 1969 1970 1971 none</p> <p>Ed Woods 1968 1969 1970 1971 1972 1973 1974</p> <p>Bernice Hobbs 37 acres 1968 1969</p> <p>Doris Hobbs 37 acres 1970</p> <p>Edgar + Patricia Ann Works 1 acre 1972 1973 1974</p> <p>Hugh + Garden 2 AC. 1968 1969 1970 1971 1972 1973 1974</p> <p>Edgar + Patricia Ann Works 1 acre 1972 1973 1974</p> <p>Shirley + J. W. Works 1/4 1973 1974</p>	<p>S. W. OF S. E.</p> <p>R. E. Langley all 1968 1969 1970 1971 1972 1973 1974</p> <p>Mrs. Carmelia E. Lukins 1968 1969 1970 1971 1972 1973 1974</p>	<p>S. E. OF S. E.</p> <p>L. F. Holliday Prop 70 ac. 1968 1969 1970 1971 1972 1973 1974</p> <p>Ivan Dempsey 1/4 1968 1969 1970 1971 1972 1973 1974</p>

Scale—1 inch=300 Ft.

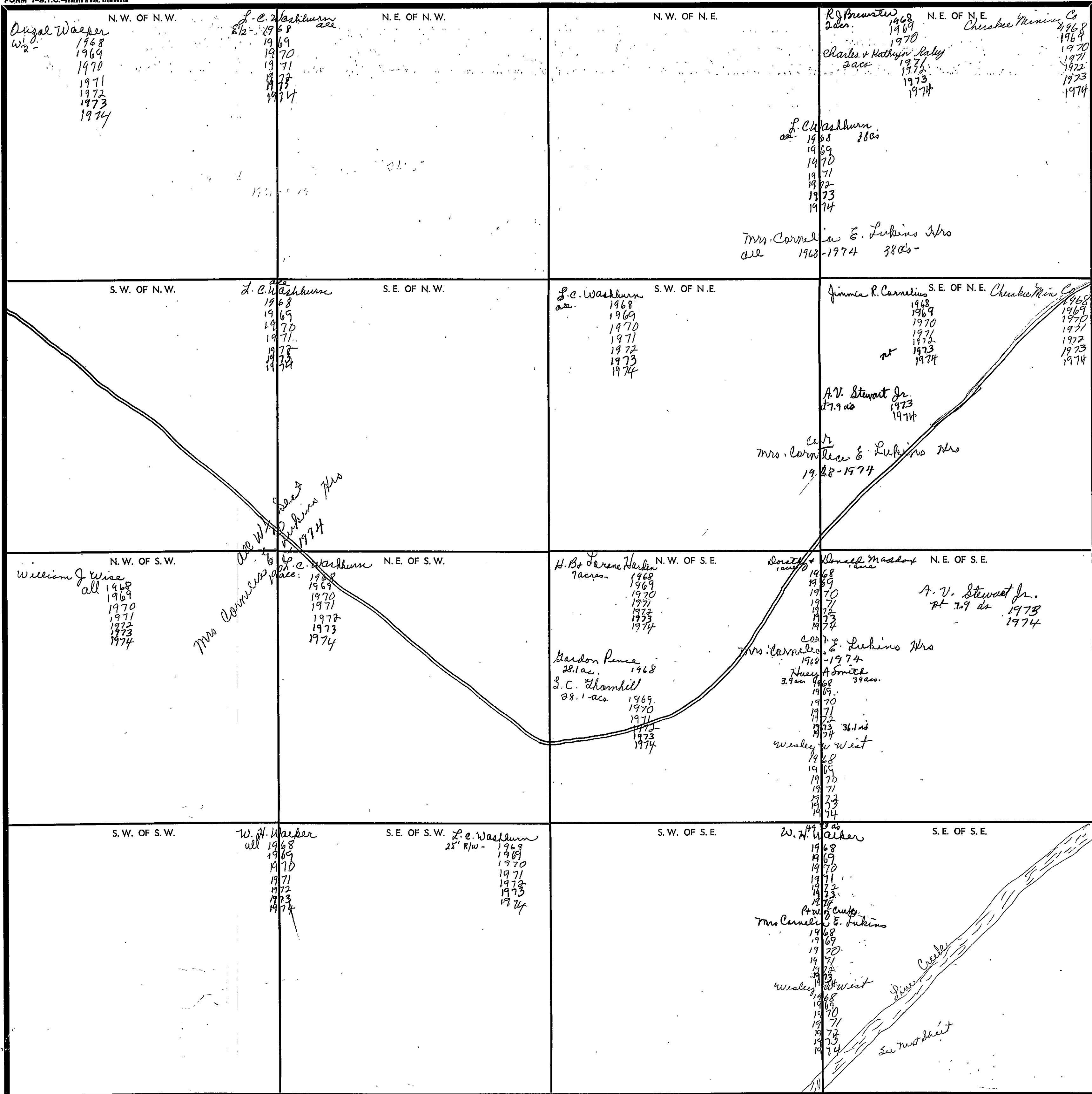
COUNTY

SECTION 8

TOWNSHIP 11

RANGE 5

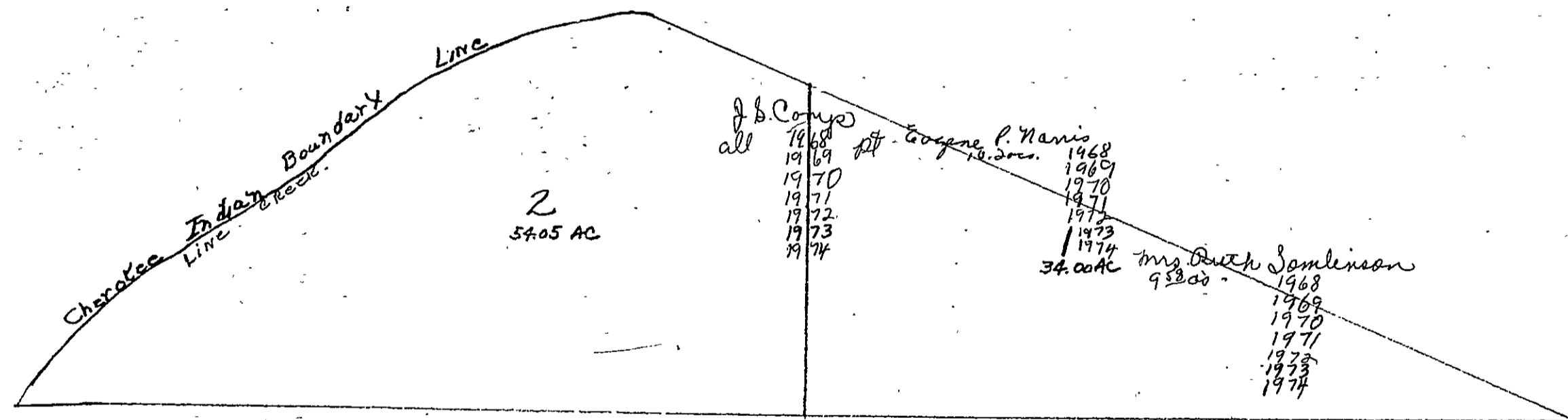
FORM 1-8.T.C.—CORRECTION BOOK, MINNESOTA



Scale—1 inch=300 Ft.

COUNTY \_\_\_\_\_

Section 8 Township 11 Range 5

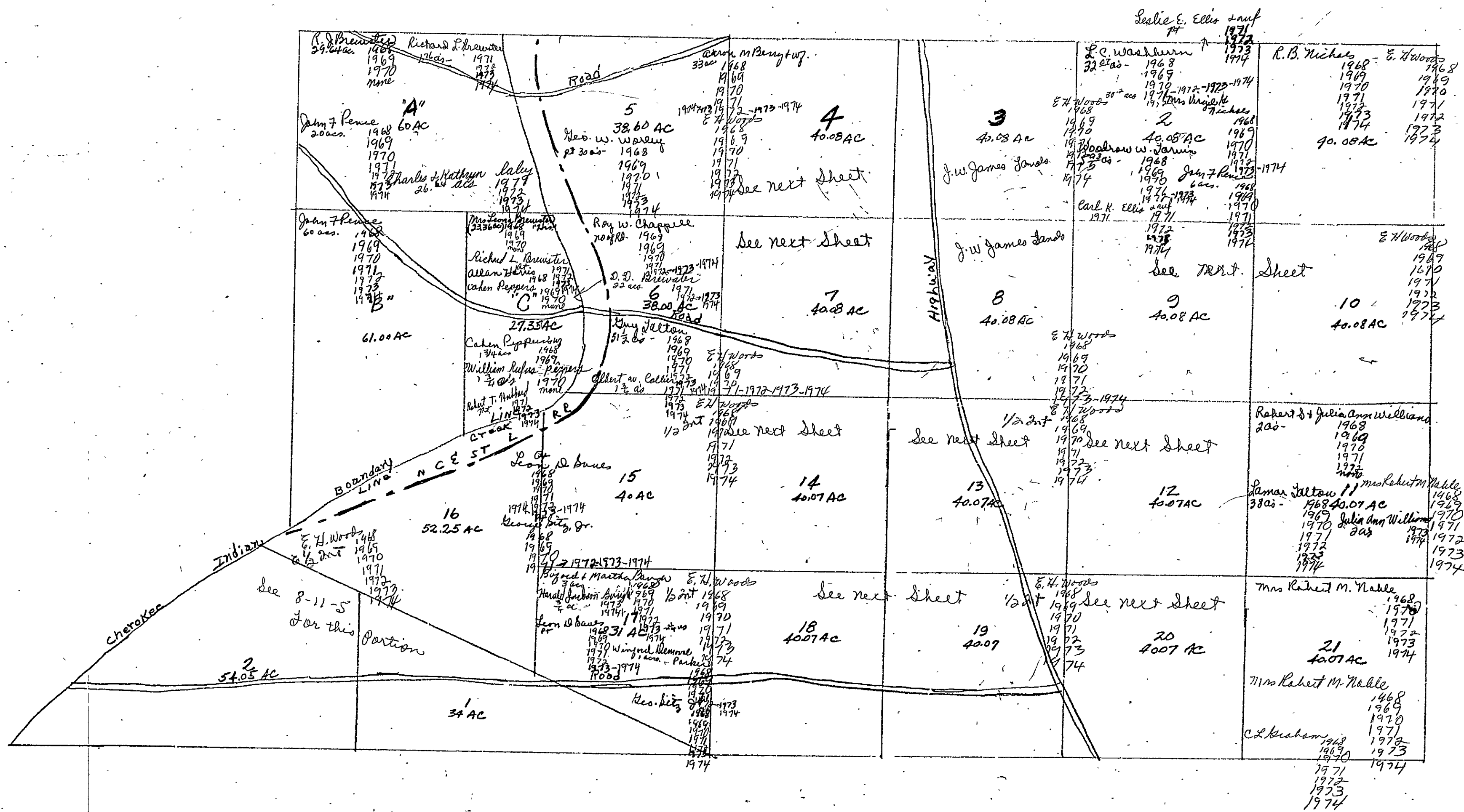


10.2  
9.58  
19.78

34.00  
19.78  
14.22

Section 8, Tp 11 S, R 5 E, 1/4 E 1/4 Sec 8

Section 9 Township 11 Range 5-8



see 9, Tp 11 N, R 5 E



Form 1-S.T.C.

<p><i>Diana + Nell Blake</i> 37100 1968 1969 1971 1972 1973 1974</p> <p><i>Johnny Fay Blake</i> 1969 1970 1971 1972 1973 1974</p> <p><i>Bayron V. Dunney</i> 1968 1969 1970 1971 1972 1973 1974</p> <p><i>Edward Ellis</i> 2 lots 1968 1969 1970 1971 1972 1973 1974</p>	<p><i>Wesley W West</i> 1968 1969 1970 1971 1972 1973 1974</p>	<p><i>J.A. Wallace</i> 12<sup>1</sup>/<sub>2</sub> ac - 1968 1969 1970 1971 1972 1973 1974</p> <p><i>W.R. Weems</i> 2<sup>1</sup>/<sub>2</sub> ac - 1968 1969 1970 1971 1972 1973 1974</p> <p><i>Ann Fowler Waldrop</i> 2 ac - 1968 1969 1970 1971 1972 1973 1974</p> <p><i>Ralph M. Vices + wf</i> 2 ac 1968 1969 1970 1971 1972 1973 1974</p> <p><i>Mary A. Jaltan</i> 2<sup>1</sup>/<sub>2</sub> ac - 1968 1969 1970 1971 1972 1973 1974</p>	<p><i>W. J. + Mattie Saylor + Miles Eunice Roberts</i> 25' x 155' 1968 1969 1970 1971 none</p> <p><i>William J. Taylor</i> 2 ac 1968 1969 1970 1971 none</p> <p><i>Woodrow Harris Jr + wf</i> 1<sup>1</sup>/<sub>2</sub> ac 1972 1973 1974</p>
<p><i>Roland F Beard</i> (2 lots in Blk) 1968 1969 none</p> <p><i>James Bahannon</i> (200' x 200') 1968 Cov. dec. Dec Wm Smith in 2<sup>1</sup>/<sub>2</sub> ac 19</p> <p><i>John Bradley</i> (165' x 310') 1968 1969 1970 1971 1972 1973 1974</p> <p><i>Joseph Clifford Ford</i> (14 acs) 1968 1969 1970 1971 1972 1973 1974</p> <p><i>H. Woodrow Sniffin</i> 1<sup>1</sup>/<sub>2</sub> ac. 1968 none</p> <p><i>J. E. Harrison</i> 4<sup>1</sup>/<sub>2</sub> ac. 1968 1969 1970 1971 1972 1973 1974</p> <p><i>Bonnie + Char. C. Hodges</i> 1 ac - 1968 1969 1970 1971 1972 1973 1974</p> <p><i>Bernard O. Heddbrook</i> 1 ac + 1968 1969 1970 1971 1972 1973 1974</p>	<p><i>W. H. Kilpatrick</i> 1<sup>1</sup>/<sub>2</sub> + lot 1968 1969 1970 1971 1972 1973 1974</p> <p><i>Lenton La Felle + wf</i> (75' x 140') 1968 1969 1970 1971 1972 1973 1974</p> <p><i>Andy Flood + wf</i> 3<sup>1</sup>/<sub>2</sub> hrs 1968 1969 1970 1971 1972 1973 1974</p> <p><i>Floyd + Jennie My</i> 1<sup>1</sup>/<sub>2</sub> acs. 3 ac - 1968 1969 1970 1971 1972 1973 1974</p> <p><i>Bobby Pierce</i> (60' x 150') 1968 1969</p> <p><i>Joseph A. Elrod + wf</i> (60' x 150') 1970 1971 1972 1973-1974</p> <p><i>Lona Mae Remond + wf</i> 2<sup>1</sup>/<sub>2</sub> acs. 1968 1969 1970 1971 1972 1973 1974</p> <p><i>Wesley Robinson</i> (2 lots in Blk) 1970 1971 1972 1973 1974</p> <p><i>Willard Marvin Reimold</i> 1<sup>1</sup>/<sub>2</sub> ac + lot 1968 1969 1970 1971 1972 1973 1974</p>	<p><i>L. E. Danlow</i> 2 lots pt 1968 1969 1970 1971 1972 1973 1974</p> <p><i>Willie J. Hubbard</i> (2 + 150' x 150') 1970 1971 1972 1973 1974</p> <p><i>Fred E. Johnston</i> 1/2 ac 1974</p> <p><i>Ervin E. Vaughn + wf</i> 2 ac 1974</p> <p><i>M. H. Fox</i> 1/2 ac 1972 1973 none</p> <p><i>Lain E. Robinson + wf</i> Jewee Lee pt 1968 1969 1970 1971 1972 1973 1974</p> <p><i>M. W. Roberts</i> 180' x 110' 1968 1969 1970 1971 1972 1973 1974</p> <p><i>Herman E. Rung + wf</i> .7 ac 1968</p> <p><i>Ernest H. Johnston</i> .7 ac 1969 1970 1971 1972 1973 1974</p>	

Scale - 1 inch = 300.00 Ft.

SECTION 9

TOWNSHIP 11

RANGE 5

Form 1-S.T.C.

<p>R.V. Amos 3/4 ac. 1968 1969 1970 none</p> <p>James Walter Kraus Succs. 1968 1969 1970 1971 1972 1973 1974</p> <p>Dug Dalton 20 acs - 1968 1969 1970 1971 1972 1973-1974</p> <p>Mrs. Gus A. Parker 15 1/2 acs. 1968 1 1/2 acs. 1969 1970 1971 1972 1973 1974</p> <p>Winford Remore Parker 100' x 345' 1968 1969 1970 1971 1972 1973 1974</p> <p>Owen Ellis (14 acs.) 1968 Herbert O. Ellis 15 acs - 1969 1970 1971 1972 1973 1974</p>	<p>Wesley W. West 1968 1969 1970 1971 1972 1973 1974</p> <p>Minona Wassery 1 ac. 1968 none</p> <p>Herbert H. Pence 3/4 ac. 1971 1 acre 1973 1974</p> <p style="text-align: center;">14</p>	
<p>Ronald T. Erskine 2 acs - 1968 3 acs - 1969 5 acs - 1970 1971 1972 1973-1974</p> <p>Melvin Freeman &amp; Wg. Marion 3 1/2 acs. 1968 1969 1970 1971 1972 1973 1974</p>	<p>N.A. Smith 23 1/2 acs - 1968 1969 1970 1971 1972 1973 1974</p> <p>A. P. Smith 9 acs - 1968 8 acs - 1969 6 acs - 1970 1971 1972 1973 1974</p> <p style="text-align: center;">9</p>	<p>E.M. + Justina Conner 15 1/2 ac. 1968 1969 1970 1971 1972 1973 1974</p> <p>Harold E. + Juanita Conner 5.85 acs. 1968 1969 1970 1971 1972 1973 1974</p> <p>Walter B. Fulmer 45/100 1968 1969 1970 1971 1972 1973 1974</p> <p>W. E. + Margaret Hughes 8 acs. 1968 1969 1970 1971 1972 1973 1974</p> <p>Elma Robinson 1 1/2 acs. 1968</p> <p>Jammy M. Helms 1.37 acs 1969 1970 1971</p> <p>Bill Strickland &amp; wf 1 1/2 acs. 1972 1973 1974</p> <p>Mary a. Dalton 2 acs - 1968 1969 1970 1971 1972 1973 1974</p> <p>Jerry L. Freeman 1.14 acs 1974</p> <p>D. E. + Betty Taylor 2 1/2 acs - 1968 1969 1970 1971 1972 1973 1974</p> <p style="text-align: center;">10</p>

Scale—1 inch = 300.00 Ft

COUNTY \_\_\_\_\_

SECTION 9

TOWNSHIP 11

RANGE 5

Form 1-S.T.C.

<p>Ernest Clint Cline 2 ac. 1968 1969 1970 1971 1972 1973 1974</p> <p>Sherman Hammett 17 1/4 acres - 1968 1969 1970 1971 1972 1973 1974</p> <p>G.L. Mathis + wife Lot 1968 1969 1970 1971 1972 1973 1974</p> <p>Winifred Demorel Picheo 30 acres 1968 1969 1970 1971 1972 1973 1974</p> <p>W.W. Ponce 2 acres - 1968 1969 1970 1971 1972 1973 1974</p> <p>Doris + Kestelle Ditz 1/4 ac. 1968 1969 1970 1971 1972 1973 1974</p> <p>John Henry White pt 1972 1973 1974</p>	<p>Wesley W West 1968 1969 1970 1971 1972 1973 1974</p> <p>Dennis L. Whitte 1 ac. 1968 1969 1970 1971 1972 1973 1974</p> <p>Charles J. Kennedy &amp; wife 1 ac 1970 1971 1972 1973 1974</p> <p>R.L. Lee + wife 1 acre 1973 1974</p>	<p>Carl E. Ballard 1968 1969 1970 1971 1972 1973 1974</p> <p>Johnny Fay Black 1968 1969 1970 1971 1972 1973 1974</p> <p>Ray W. Chappell 1968 1969 1970 1971 1972 1973 1974</p> <p>Billy J. Conner 1968 1969 1970 1971 1972 1973 1974</p> <p>Baynon V. Demery 1968 1969 1970 1971 1972 1973 1974</p> <p>Leonard P. Groover 7 1/2 acres - 1968 1969 1970 1971 1972 1973 1974</p> <p>Raymond Sallbut 1 ac 1968 1969 1970 1971 1972 1973 1974</p>	<p>Guy Jaltan 5 1/2 ac. 1968 1969 1970 1971 1972 1973 1974</p> <p>J.F. Smith 1968 1969 1970 1971 1972 1973 1974</p> <p>Wesley W West 1968 1969 1970 1971 1972 1973 1974</p> <p>Baynon V. Demery 1968 1969 1970 1971 1972 1973 1974</p> <p>Leonard P. Groover 1968 1969 1970 1971 1972 1973 1974</p> <p>Raymond Sallbut 1968 1969 1970 1971 1972 1973 1974</p>	<p>Homer Yarbrough 2 ac - 1968 1969 1970 1971 1972 1973 1974</p> <p>William A. Woods 1/2 ac. 1968 1969 1970 1971 1972 1973 1974</p> <p>Herald D. Whitte 1968 1969 1970 1971 1972 1973 1974</p> <p>Larry Walker 3 ac - 1968 1969 1970 1971 1972 1973 1974</p> <p>Phillip Spradlin 1/2 ac 1974</p>
<p>Arnell Cromer (182' x 234') 1968 Lloyd Busha 1969 1970 1971 1972 1973 1974</p> <p>Sherman Hammett 1/2 acre - 1968 1969 1970 1971 1972 1973 1974</p> <p>Wm A. Smith 2 1/2 ac x 300' 1968 1969 1970 1971 1972 1973 1974</p> <p>Jay Smith + wife Berta (182' x 234') 1971 1972 1973 1974</p> <p>Guy Jaltan 5 ac - 1972 1973 1974</p>	<p>Mary A. Jaltan 32 1/2 ac. 1968 1969 1970 1971 1972 1973 1974</p> <p>Wesley W West 1968 1969 1970 1971 1972 1973 1974</p> <p>Wayne Rickles + wife 3 acres 1971 1972 1973 1974</p> <p>Jake Lamar Jaltan 1 acre 1972 1973 1974</p> <p>R.L. Lee + wife 1 1/2 ac 1973 1974</p> <p>James O. Rickles + wife 3 ac 1974</p>	<p>Dennis L. Whitte 1 1/4 ac 1968 1969 1970 1971 1972 1973 1974</p> <p>Charles J. Kennedy + wife 1 1/2 ac 1970 1971 1972 1973 1974</p> <p>Lamar Jaltan 85' x 370' pt 1968 1969 1970 1971 1972 1973 1974</p> <p>Robert E. M. + wife 1 ac. 1968 1969 1970 1971 1972 1973 1974</p> <p>Habate Ellis (2 ac.) 1968 Robert E. Crawford (1 ac.) 1969 1970 1971 1972 1973 1974</p> <p>Leonard P. Groover 3.03 ac. 1968 1969 1970 1971 1972 1973 1974</p> <p>Jake Nable 8 1/2 ac. 1968 1969 1970 1971 1972 1973 1974</p>	<p>Billy W Black + wife 19 ac. - 1968 1969 1970 1971 1972 1973 1974</p> <p>Letitia Conner 2 ac. 1968 1969 1970 1971 1972 1973 1974</p> <p>Robert E. M. + wife 1 ac. 1968 1969 1970 1971 1972 1973 1974</p> <p>Leonard P. Groover 3.03 ac. 1968 1969 1970 1971 1972 1973 1974</p> <p>Jake Nable 8 1/2 ac. 1968 1969 1970 1971 1972 1973 1974</p>	<p>Mrs Robert M. Nable 1968 1969 1970 1971 1972 1973 1974</p> <p>Wesley W West 1968 1969 1970 1971 1972 1973 1974</p> <p>20 Four 88.</p>

18

12

19

20

SECTION 9

TOWNSHIP 11

RANGE 5

Form 1-S.T.C.

<p>Aaron M. Benge + wif. Pt 33 acs. 1968 1970 1971 1972 1973 1974</p> <p>Hug Cromer 2 acs. 1968 — Dewey Pence 1969 20's. 1971 1970 1973 1974</p> <p>James F. Nichol + wif 5 acs. 1968 1969 1970 1971 1972 1973 1974</p> <p>Mrs. Virgil B. Nichol, in compliance 6 acs. 1968 1969 1970 1971 1972 1973 1974</p> <p>J. R. Rayson 5 acs. 1968 1969 1970 1971 1972 1973 1974</p> <p>Rep. W. Worley 30 acs. 1968 1969 1970 1971 1972 1973 1974</p> <p>Ralph B. Pence + wif. Pt 1968 1969 1970 1971 1972 1973 1974</p>	
<p>Herbert + Dora Lee Amos 1968 1969 1970 1971 1972 1973 1974</p> <p>Ray W. Chapel Pt 1968 1969 1970 1971 1972 1973 1974</p> <p>Arnold Cromer 4.36 acs. 1968 1969 1970 1971 1972 1973 1974</p> <p>Hug Cromer 5 acs. 1968 1969 none</p> <p>Jerry E. Dallas + wif 145' x 510' 1968 1969 1970 1971 1972 1973 1974</p> <p>2 lots 1974</p> <p>Dewey Pence 1 acs. 1968 1969 60's 1970 1971 1972 1973 1974</p>	<p>Mary Dalton 29 acs. 1968 1969 1970 1971 1972 1973 1974</p> <p>27.47 acs. 1973 1974</p> <p>Mrs. Bobby Walker 1 acs. 1968 1969 1970 1971 1972 1973 1974</p> <p>Fred Walker Sat 110' x 160' 1971 1972 1973 1974</p> <p>R. V. Amos 81 acs. 1973 1974</p> <p>Billy M. Smith + wif 1 acs. 1973 none</p> <p>Bobby Dale Harris 1 acs. 1974</p>

4

7

Scale—1 inch = 300.00 Ft.

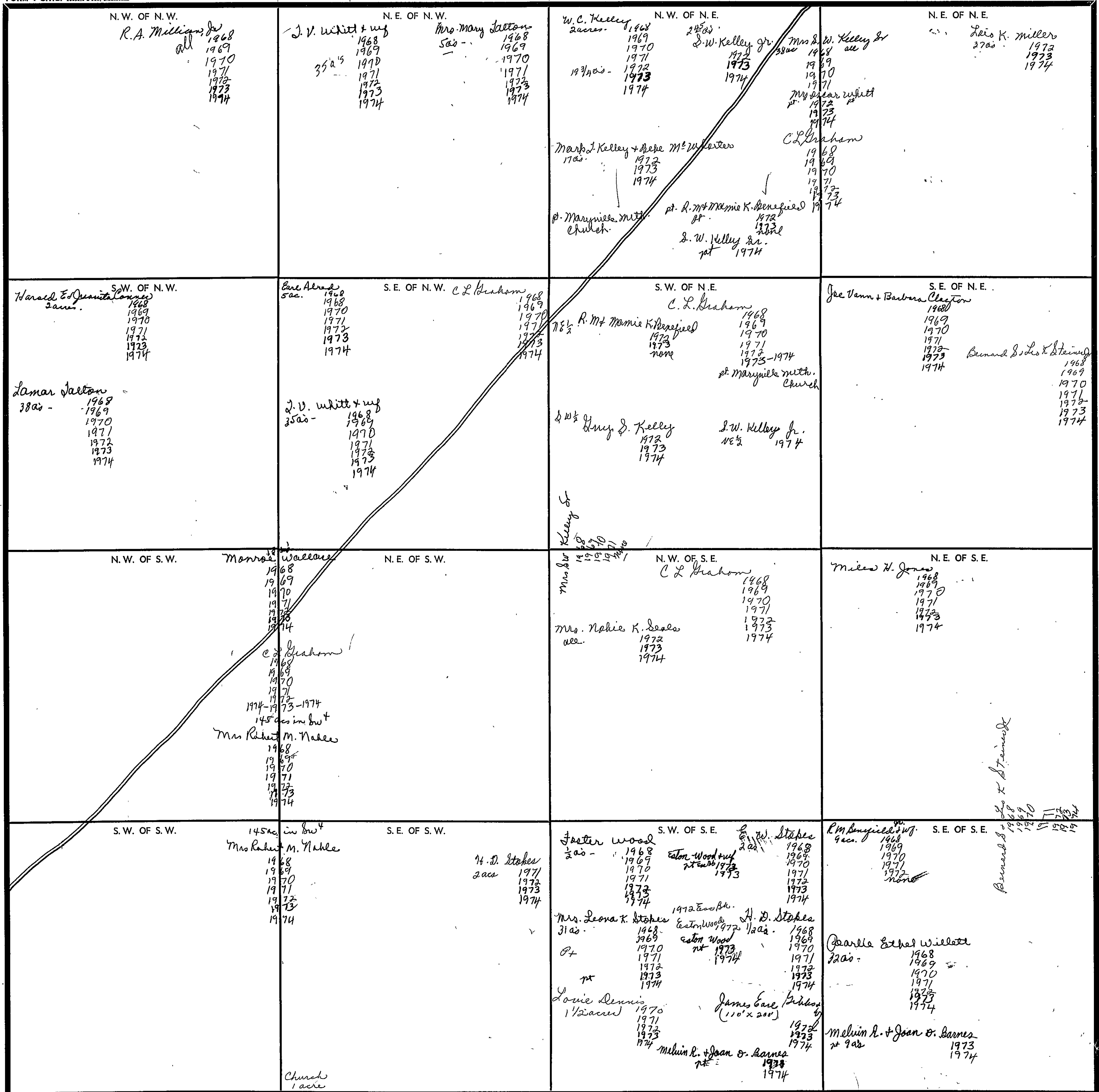
COUNTY \_\_\_\_\_

SECTION 10

TOWNSHIP 11

RANGE 5

FORM 1-S.T.C.—CORRETT & SON, BIRMINGHAM



Scale—1 inch—300 Ft.

COUNTY

SECTION 11

TOWNSHIP 11

RANGE 5

FORM 1-8.T.C.—200222 & 200, BIRMINGHAM

<p>N. W. OF N. W. miles to Jones 3/4 acre 1968          Joe Vann &amp; Barbara Clayton          all          1968          1969          1970          1971          1972          1973          1974</p>	<p>N. E. OF N. W. R. L. Lee &amp; W. L. Lee          2 acs. 1968          Luke &amp; Dorothy Lee          2 acs.          1968          1969          1970          1971          1972          1973          1974</p>	<p>N. W. OF N. E.          Mary Kelley          1968          1969          1970          1971          1972          1973          1974</p>	<p>N. E. OF N. E.          Mrs. Nalie K. Seals          all          1968          1969          1970          1971          1972          1973          1974</p>
<p>S. W. OF N. W.          Joe Vann &amp; Barbara Clayton          all          1968          1969          1970          1971          1972          1973          1974</p> <p>Wesley W. West          1968          1969          1970          1971          1972          1973          1974</p>	<p>S. E. OF N. W.          Edna &amp; Wanda          1 ac.          1968          1969          1970          1971          1972          1973          1974</p> <p>Sam Warkes          30 acs.          1968          1969          1970          1971          1972          1973          1974</p> <p>Edgar Warkes &amp; wife          1 ac.          1973          1974</p>	<p>S. W. OF N. E.          M. C. Warkes          1 ac.          1973          1974</p>	<p>S. E. OF N. E.          Mrs. Nalie K. Seals          all          1968          1969          1970          1971          1972          1973          1974</p>
<p>N. W. OF S. W.          Joe Vann &amp; Barbara Clayton          20 1/4 ac.          1968          1969          1970          1971          1972          1973          1974</p>	<p>N. E. OF S. W.          Joe Vann &amp; Barbara Clayton          1 ac. 1968          1969          1970          1971          1972          1973          1974</p> <p>Stella Kellum          1968          1969          1970          1971          1972          1973          1974</p> <p>Wesley W. West          1968          1969          1970          1971          1972          1973          1974</p> <p>W. Wilmer Henry Morris          1968          1969          1970          1971          1972          1973          1974</p>	<p>N. W. OF S. E.          Mark Kelley &amp; Rube M. Clendon          all          1968          1969          1970          1971          1972          1973          1974</p>	<p>N. E. OF S. E.          R. E. White          all          1968          1969          1970          1971          1972          1973          1974</p> <p>Wesley W. West          1968          1969          1970          1971          1972          1973          1974</p>
<p>S. W. OF S. W.          Johnny Sabberton          all          1971          1972          1973          1974</p> <p>Charles Otis Jones          1968          1969          1970          1971          1972          1973          1974</p> <p>Otis &amp; Mattie J. Jones          all          1968          1969          1970          1971          1972          1973          1974</p> <p>Douglas M. &amp; Margorie Jones          1/2 ac.          1970          1971          1972          1973          1974</p>	<p>S. E. OF S. W.          Hansell &amp; Edith Baker          2 acs.          1968          1969          1970          1971          1972          1973          1974</p> <p>Arthur J. Sewell          P+          1968          1969          1970          1971          1972          1973          1974</p> <p>Wesley W. West          1968          1969          1970          1971          1972          1973          1974</p> <p>Hollis H. Mc Clendon          1970          1971          1972          1973          1974</p>	<p>S. W. OF S. E.          Arthur J. Sewell          N 1/2          1970          1971          1972          1973          1974</p> <p>Dennis H. Sewell          S 1/2          1970          1971          1972          1973          1974</p>	<p>S. E. OF S. E.          Leonard Copeland          8 1/2 ac.          1968          1969          1970          1971          1972          1973          1974</p> <p>Hoyt &amp; Lois White          1/2 ac.          1968          1969          1970          1971          1972          1973          1974</p> <p>Wesley W. West          1968          1969          1970          1971          1972          1973          1974</p>

Scale—1 inch—300 Ft.

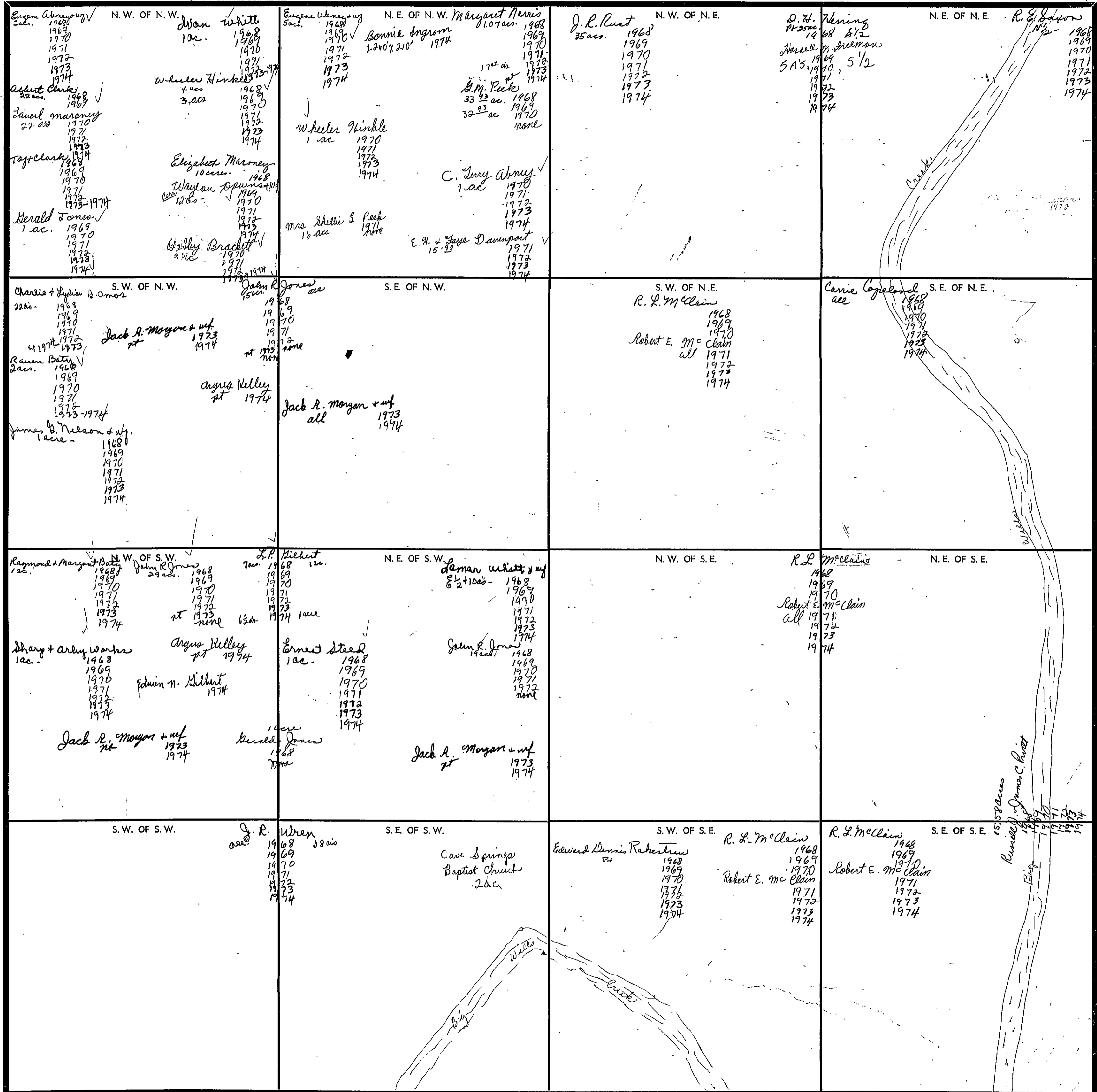
COUNTY \_\_\_\_\_

SECTION 12

TOWNSHIP 11

RANGE 5

FORM 1-S.T.C. - REGISTER & CO., ST. LOUIS, MO.



Scale - 1 inch = 300 Ft.

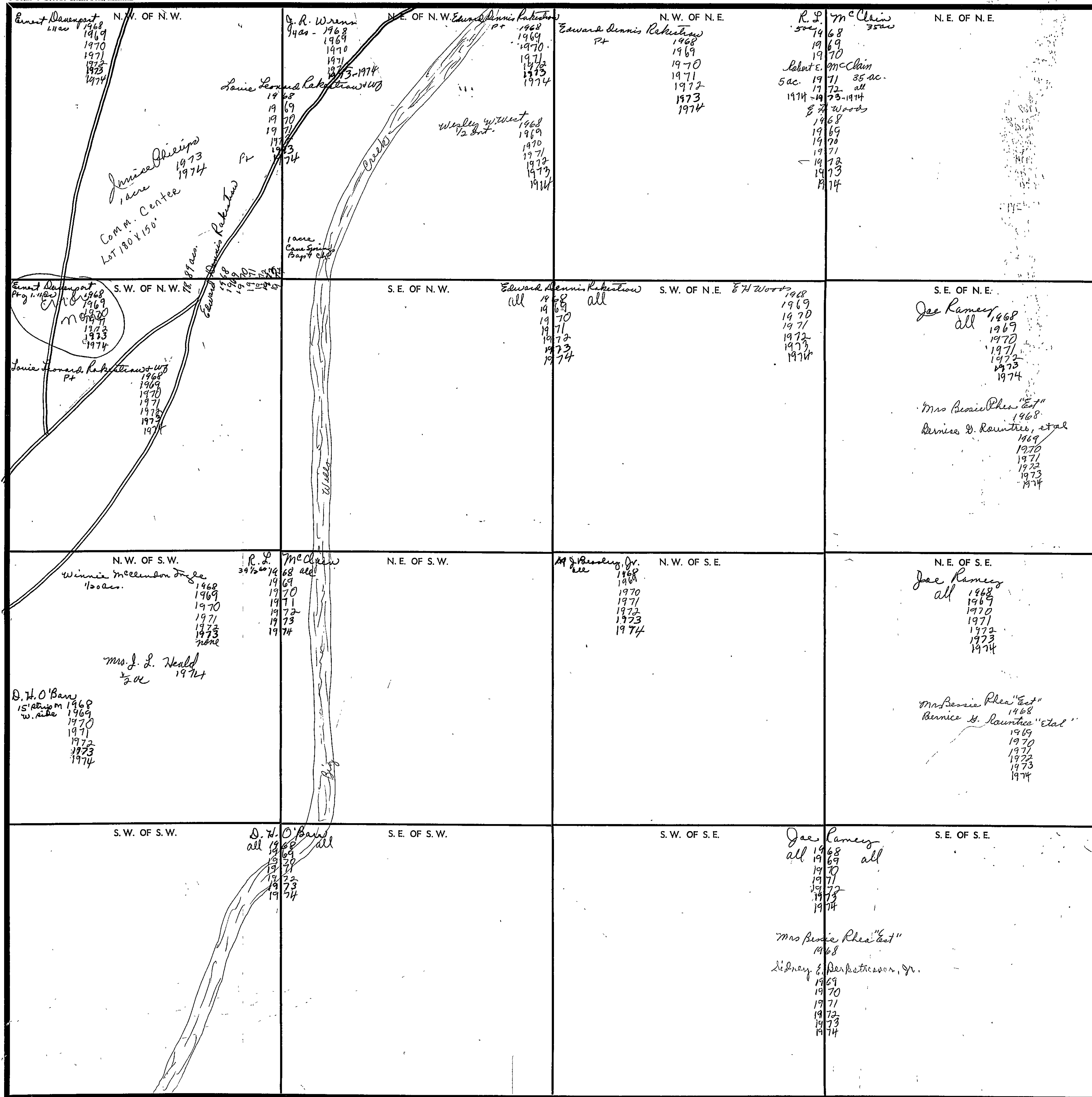
COUNTY \_\_\_\_\_

SECTION 12

TOWNSHIP 11

RANGE 5

FORM 1-8.T.C.—REVISED 8-28-73



Scale—1 inch—300 Ft.

COUNTY

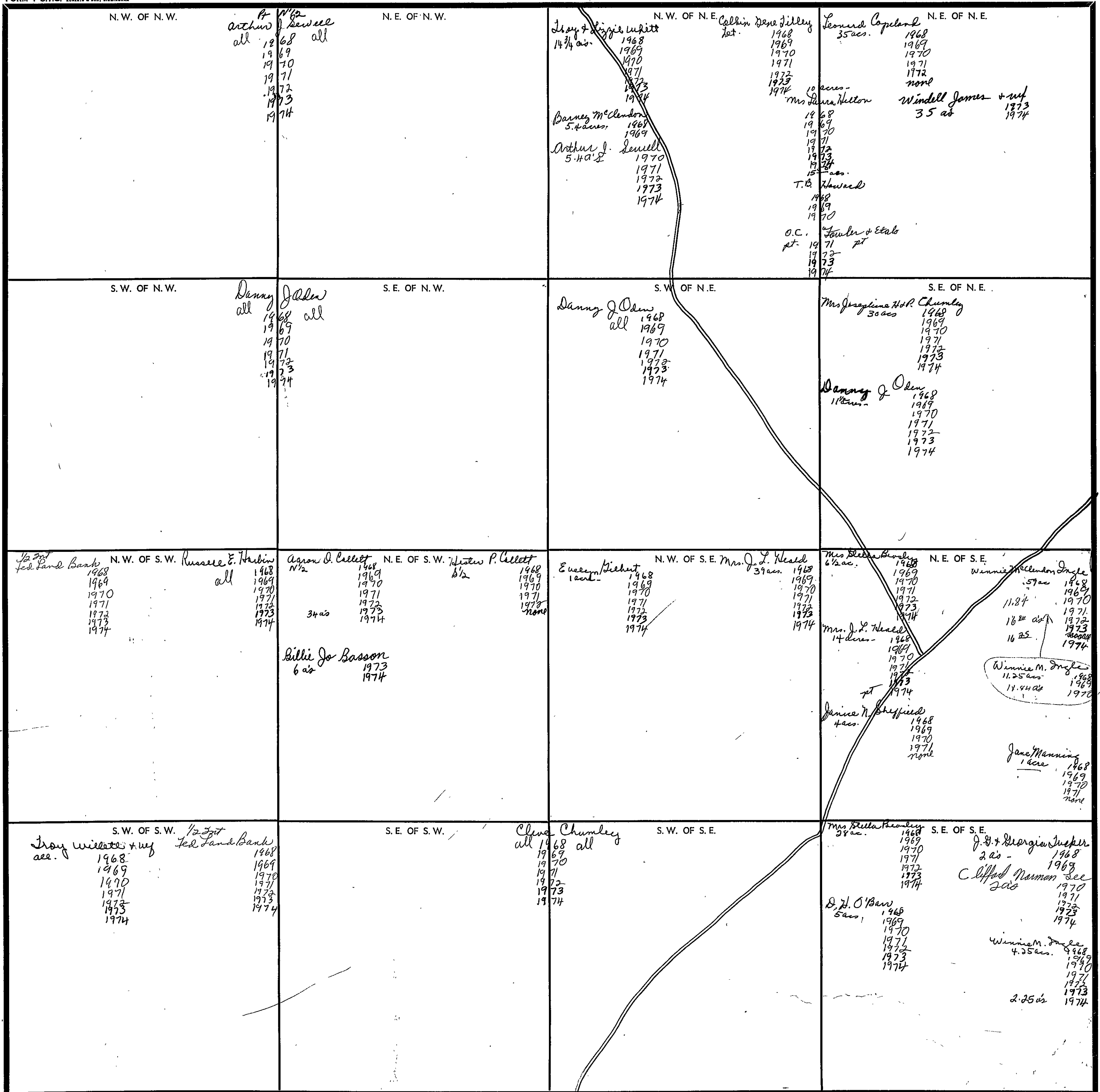


SECTION 14

TOWNSHIP 11

RANGE 5

FORM 1-S.T.C. - ROBERTS & SON, BIRMINGHAM



530-211

F-149

Scale - 1 inch = 300 Ft.

COUNTY \_\_\_\_\_

SECTION 15

TOWNSHIP 11

RANGE 5

FORM 1-8.T.C.—REVISED 4-20-68, MINNESOTA

<p>N.W. OF N.W.</p> <p>Dan Wood 2 ac - 1968 1969 1970 1971 1972 1973 1974</p> <p>Foster Wood 19 ac - 1968 1969 1970 1971 1972 1973 1974</p>	<p>N.E. OF N.W.</p> <p>Willie H. Smith 19 ac - 1968 1969 1970 1971 1972 1973 1974</p> <p>Henry Jackson Willett 2 ac - 1968 1969 1970 1971 1972 1973 1974</p> <p>Marie Allen Willett 38 ac - 1968 1969 1970 1971 1972 1973 1974</p>	<p>N.W. OF N.E.</p> <p>C. M. Turner 2 ac - 1968 1969 1970 1971 1972 1973 1974</p> <p>W. &amp; Mary A. Smith 1 ac - 1968 1969 1970 1971 1972-1974</p> <p>John Troy &amp; Beulah D. Lee 2 ac - 1968 1969 1970 1971 1972 1973 1974</p> <p>10 ac</p>	<p>N.E. OF N.E.</p> <p>Dessie Walker 2 ac - 1968 1969 1970 1971 1972 1973 none</p> <p>Rm. Burfield Jr. &amp; W. W. Burfield 1968 1969 1970 1971 1972 none</p> <p>Burn &amp; Carmen 7 ac 10 1/2 ac - 1968 1969 1970 1971 1972</p> <p>Charles Jones 10 1/2 ac - 1971 1972 1973 1974</p> <p>Melvin R. &amp; Joan D. Barnes 1 ac 1973 1 ac 1974</p>
<p>S.W. OF N.W.</p> <p>Marion Wallace 29 ac - 1968 1969 1970 1971 1972 1973 1974</p> <p>Jake Nahl 70 ac - 1968 1969 1970 1971 1972 1973 1974</p>	<p>S.E. OF N.W.</p> <p>Bug Keeney all 1968 1969 1970 1971 1972 1973 1974</p>	<p>S.W. OF N.E.</p> <p>F. H. Wamack 3 ac 1968 1969 1970</p> <p>Troy Mack Willett &amp; W. W. Willett 36 ac - 1970 1971 1972 1973 1974</p> <p>C N Mooney &amp; W. W. Willett 4 ac - 1968 1969 1970</p> <p>Wilton Maroney &amp; W. W. Willett 1 ac - 1971 1972 none</p> <p>John H. &amp; Clara M. Beaul 4 ac - 1973 1974</p>	<p>S.E. OF N.E.</p> <p>Francis E. Womack all - 1968 1969 1970 1971 1972 1973 1974</p>
<p>N.W. OF S.W.</p> <p>Bessie Winn 4 ac - 1968 1969 1970</p> <p>Fred J. Winn &amp; W. W. Willett 4 ac - 1971 1972 1973 1974</p> <p>Rheta Willett Magee 1968 1969 1970 1971 1972 1973 1974</p>	<p>N.E. OF S.W.</p> <p>Richard O. &amp; Marie O. Finnee all 1968 1969 1970 1971 1972 1973 1974</p>	<p>N.W. OF S.E.</p> <p>John Troy &amp; Beulah D. Lee all 1968 1969 1970 1971 1972 1973 1974</p> <p>W. W. Willett &amp; W. W. Willett all 1968 1969 1970 1971 1972 1973 1974</p>	<p>N.E. OF S.E.</p> <p>John Troy &amp; Beulah D. Lee all 1968 1969 1970 1971 1972 1973 1974</p> <p>E. H. Wood 1968 1969 1970 1971 1972 1973 1974</p>
<p>S.W. OF S.W.</p> <p>all Wm + Cloud 1968 1969 1970 1971 1972 1973 1974</p> <p>all 1971 1972 1973 1974</p>	<p>S.E. OF S.W.</p> <p>all 1968 1969 1970 1971 1972 1973 1974</p>	<p>S.W. OF S.E.</p> <p>all 1968 1969 1970 1971 1972 1973 1974</p>	<p>S.E. OF S.E.</p> <p>Troy Willett &amp; W. W. Willett all 1968 1969 1970 1971 1972 1973 1974</p> <p>1/2 int. Red Land Bank 1968 1969 1970 1971 1972 1973 1974</p>

Scale—1 inch=300 Ft.

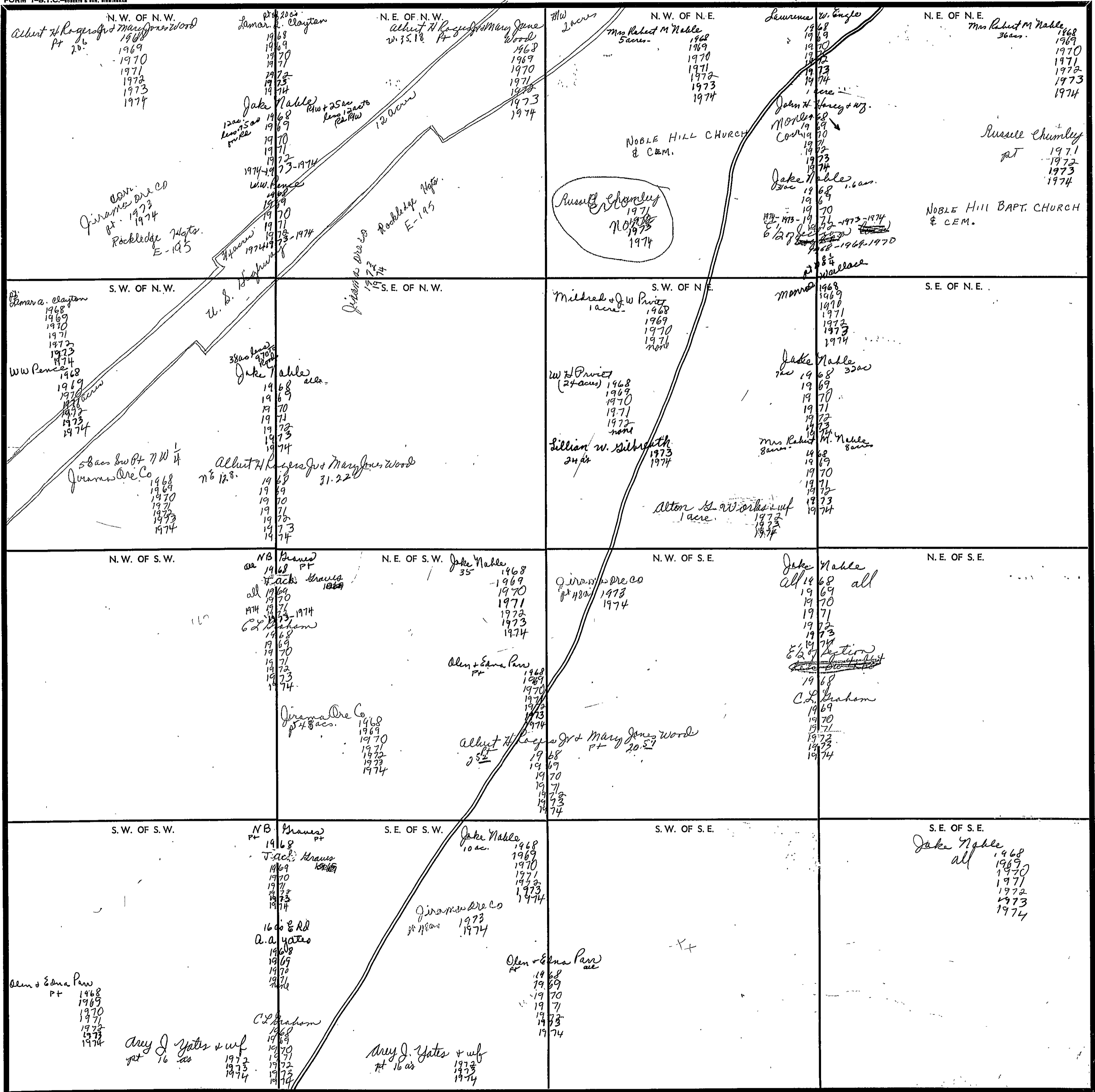
COUNTY

SECTION 16

TOWNSHIP 11

RANGE 5

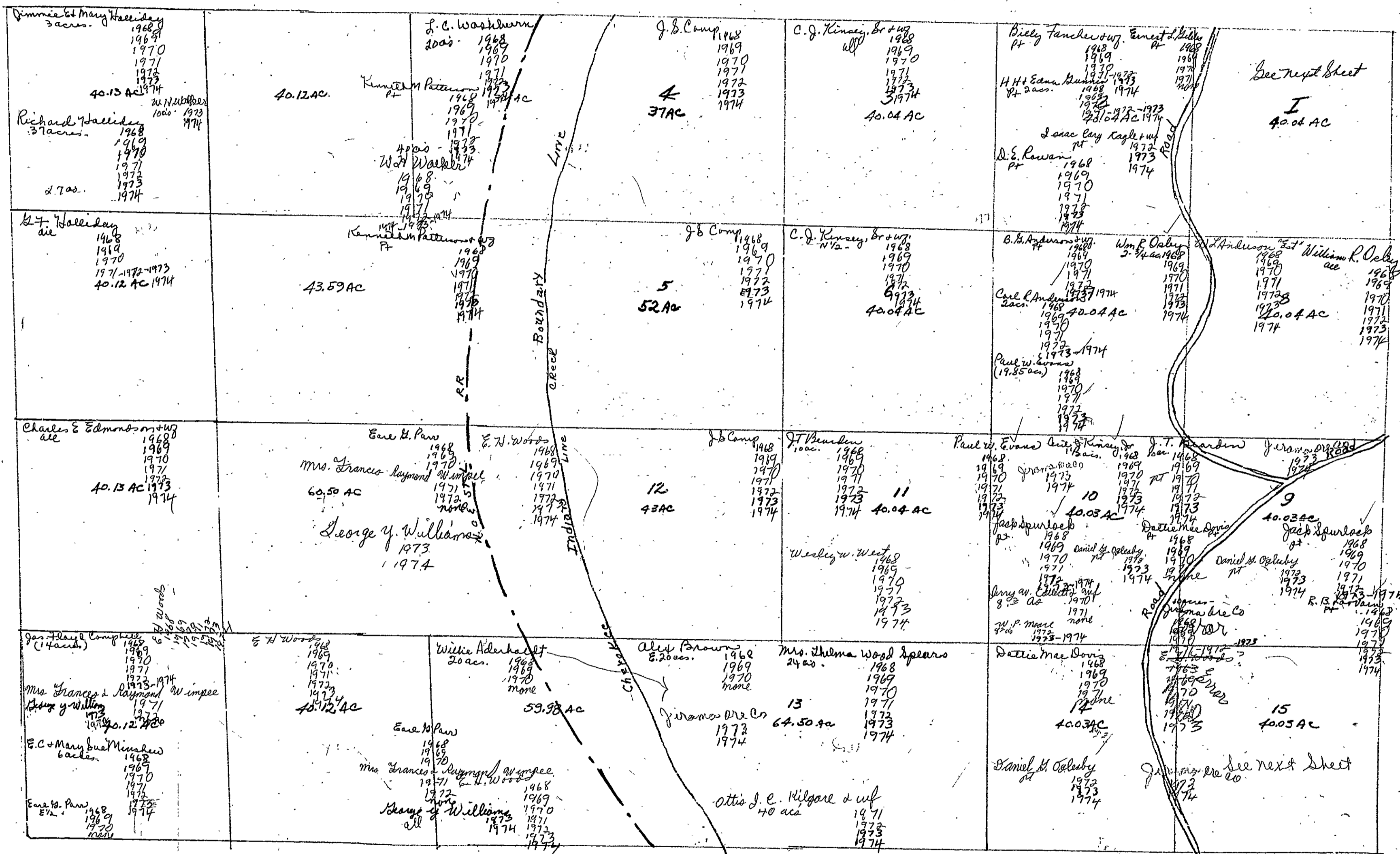
FORM 1-B.T.C.—ROBERTS & SON, MINNEAPOLIS



Scale—1 inch—300 Ft.

COUNTY

Section 17 Township 11 Range 5 E.



1.70.  
1.03  
2.73

1000  
4  
160.12  
64.50  
224.62

SECTION 17

TOWNSHIP 11

RANGE 5

Form 1-S.T.C.

	<p>Bige Fancher &amp; wife Pt 1968 1969 1970 1971 1972 1973 1974</p> <p>Ernest L. Keith Pt 1968 1969 1970 1971 1972 1973 1974</p> <p>Hershel H + Emma Dunning Pt of 2 acs. 1968 1969 1970 1971 1972 1973 1974</p> <p>J. B. Marsh 1 acre 1968 1969 1970 1971 1972 1973 1974</p> <p>D. E. Rawson Pt 1968 1969 1970 1971 1972 1973 1974</p> <p>John O. Rawson 4 1/4 acs. 1968 1969 1970 1971 1972 1973 1974</p> <p>Richard N. Rawson 3 acs. 1968 1969 1970 1971 1972 1973 1974</p>	<p>Mattie Bell Trull 2 3/4 ac - 1968 1969 1970 1971 1972 1973 1974</p> <p>I saac Carl Eagle + wife Pt 1968 1969 1970 1971 1972 1973 1974</p> <p>Mildred P. Rains 1 acre 1968 1969 1970 1971 1972 1973 1974</p> <p>I NE NE 1/4</p>
	<p>J. P. Baker Pt 1968 1969 1970 1971 1972 1973 1974</p> <p>Lincoln Cosh 3 acs - 1968 1969 1970 1971 8 acs 1972 1973 1974</p> <p>Bessie Mae Davis 1968 1969 1970 1971 note</p> <p>A. H. Huest 1 acre - 1968 1969 1970 1971 1972 1973 1974</p> <p>R. B. Savain Pt 1968 1969 1970 1971 1972 1973 1974</p> <p>Daniel H. Oglesby Pt 1968 1969 1970 1971 1972 1973 1974</p>	<p>Willard J. Yates 2 acs - 1968 1969 1970 1971 1972 1973 1974</p> <p>15</p>

Scale—1 inch = 300.00 Ft.

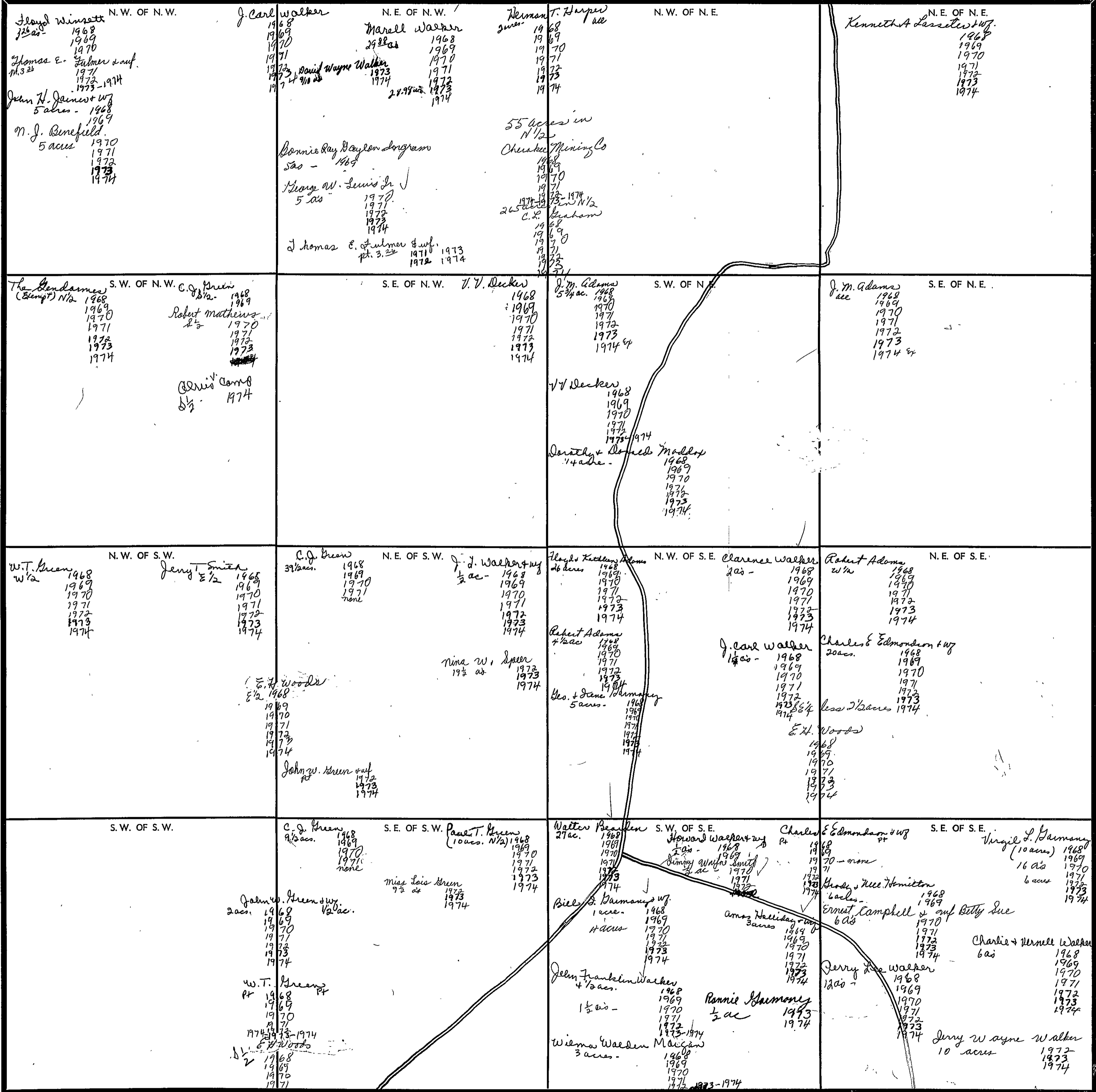
COUNTY \_\_\_\_\_

SECTION 18

TOWNSHIP 11

RANGE 5

FORM 1-S.T.C.—REVISED & COR. WASHINGTON



Scale—1 inch—300 Ft.

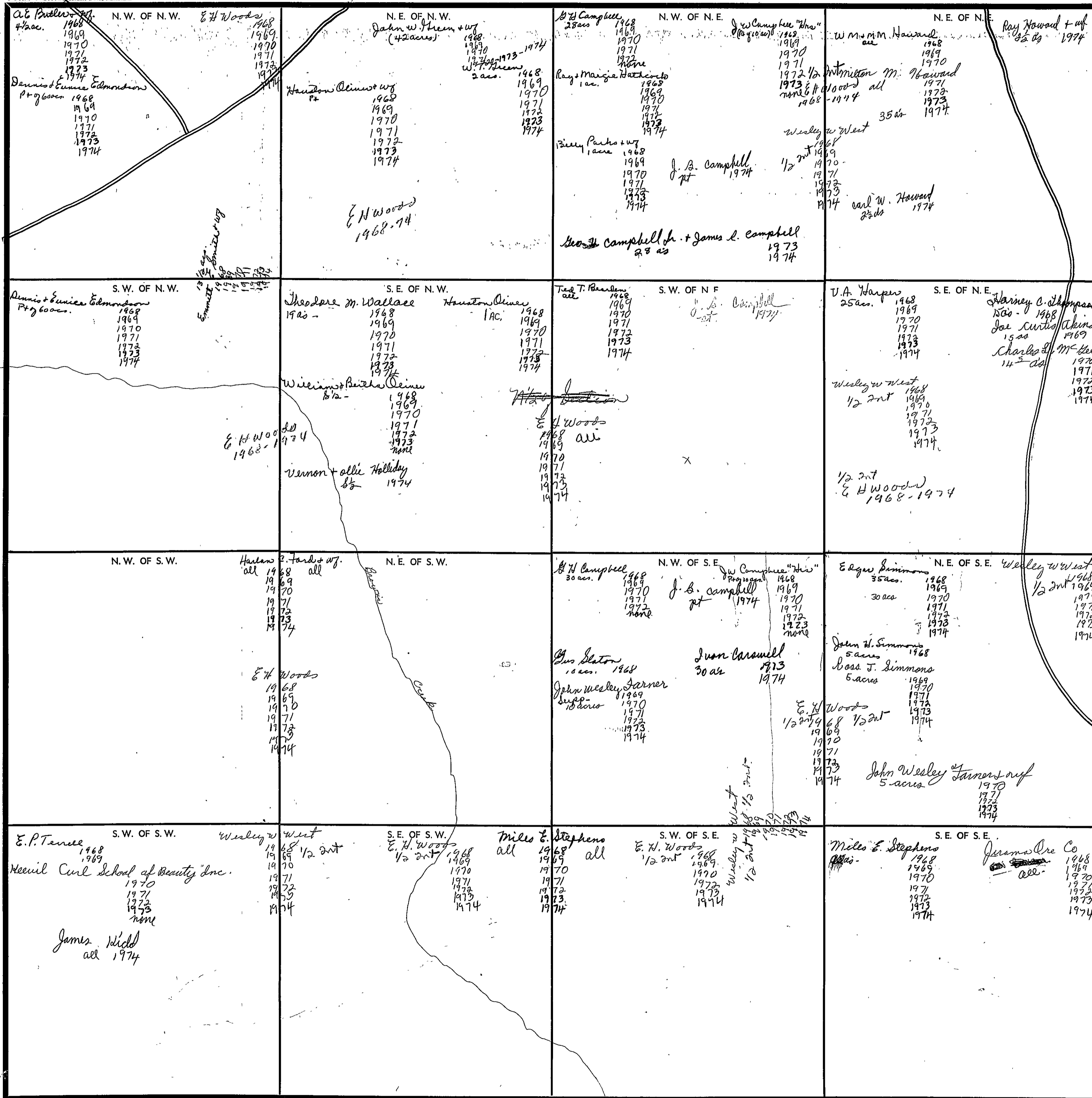
COUNTY

SECTION 19

TOWNSHIP 11

RANGE 5

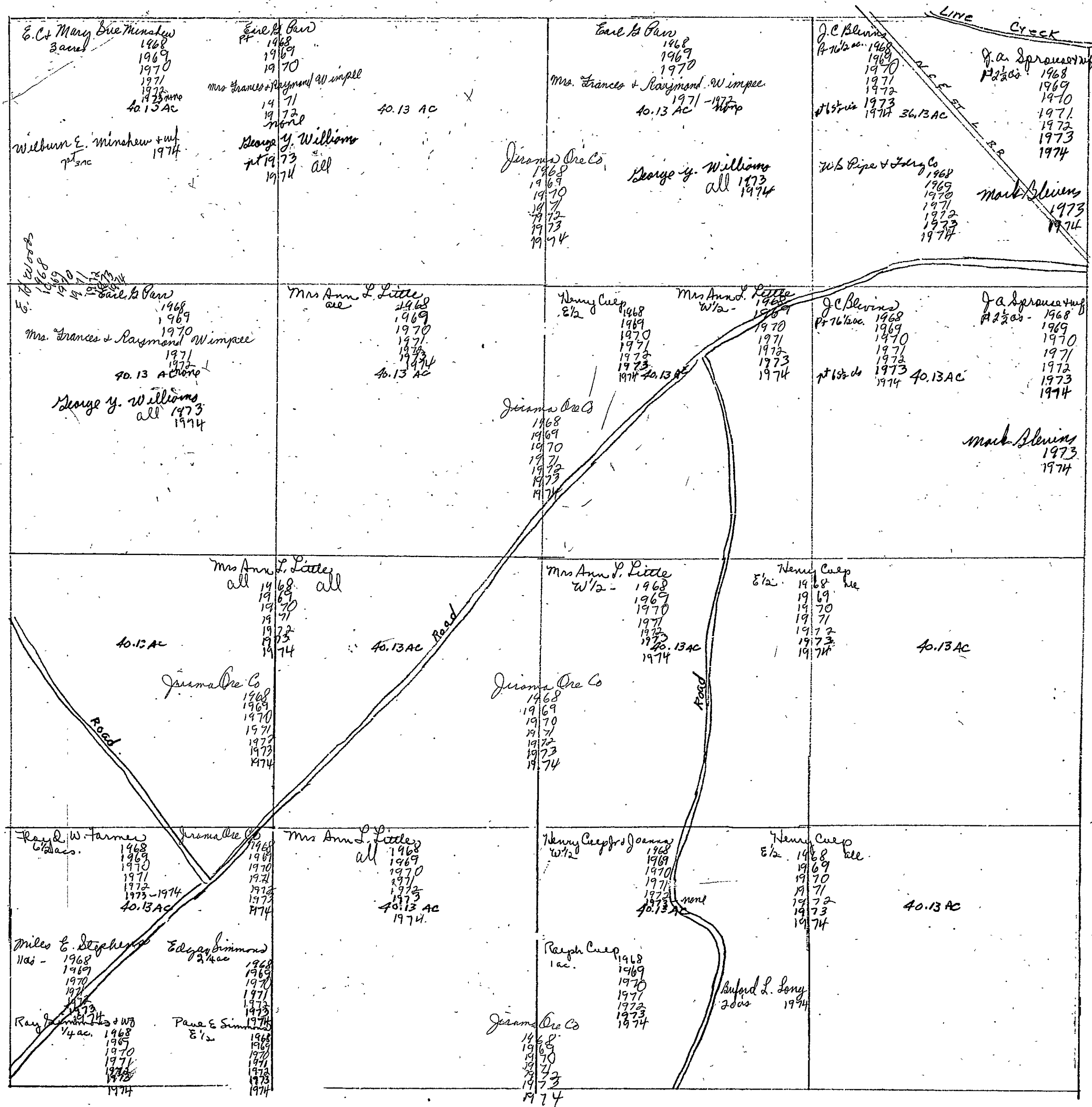
FORM 1-8.T.C. COUNTY & CO. MINNESOTA



Scale—1 inch—300 Ft.


COUNTY

Section 20, Township 11 Range 5



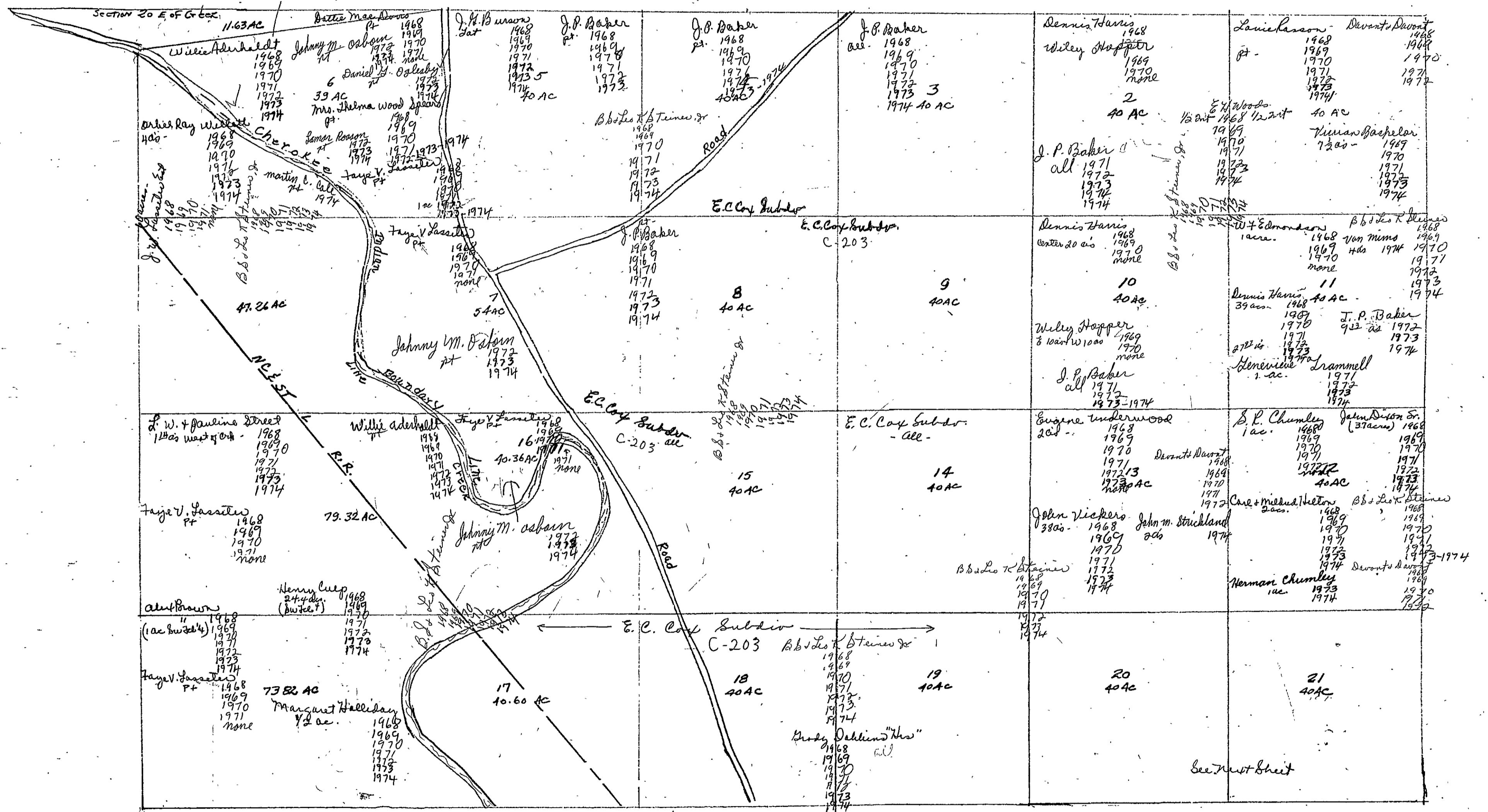


Section 20 Township 11 Range 5



Sec 20-T11 R5E

Section 21, Township 11 Range 5



Form 1-S.T.C.

<p>Hezekiah Barrat 2 acs. 1968 1969 none</p> <p>Jessie Barrat 1 acre 1968 1969 none</p> <p>Vernar Bradford 5 acs. 1968 1969 1970 none</p> <p>Ruth Ayres 1 acre 1968 1969 1970 1971 1972 1973 1974</p> <p>C.B. Farnham 37 acs. 1968 1969 1970 1971 1972 1973 1974</p> <p>Cathleen Hill 4 acs. 1968 1969 2 acs. 1970 1971 1972 1973 1974</p> <p>Harrison Hill 9 acs. 1968 1969 7 acs. 1970 6 acs. 1971 5 acs. 1972 1973 1974</p> <p>Harry Louis Hill 4 acs. 1968 1969 1970 1971 1972 1973 1974</p>	<p>John M. Strickland 3 acs. 1970 1971 1972 1973 1974</p> <p>David Painter &amp; Wg. 2 acs. 1968 1970 1971 1972 1973 1974</p> <p>Elethia Richardson 4 acs. 1968 1969 1970 1971 1972 1973 1974</p> <p>Alonzo Shack, Jr. &amp; Wg. 2 acs. 1968 1969 1970 1971 1972 1973 1974</p> <p>Bakley Leon Smith 4 acs. 1968 1969 1970 1971 1972 1973 1974</p> <p>Albert Curtis Keaman 1 ac 1970 1971 1972 1973 1974</p> <p>Jessie Douglas &amp; wif 1 ac 1970 none</p> <p>Charlie &amp; Laura Sibbs 5 acs 1971 1972 1973 1974</p> <p>Willyace Douglas 1 acre 1971 1972 1973-1974</p>	<p>Odell &amp; Clara Douglas 1 acre 1972 1973 1974</p> <p>Devant &amp; Devant 1968 1969 1971 1972</p> <p>Jessie Douglas 1 acre 1974</p> <p>Charlie &amp; Sara Adair 1 ac 1972 1973 none</p>	<p>Fraction 20 W 1/4 of S 6 1/4</p>
<p>Charlie &amp; Sara Adair 1 ac 1968 1970 1971 1972 1973 1974</p> <p>One D. &amp; Sara Adams 2 acs. 1968 1969 1970 1971 1972 1973 1974</p> <p>Boaker T. Barden 1 acre 1968 1969 1970 1971 1972 1973 1974</p> <p>Will Brown 1 ac. 1968 1969 1970 1971 1972 1973 1974</p> <p>Harris Graham 1 ac. 1968 1969 1970 1971 1972 1973 1974</p> <p>James Hamilton 2 acs. 1968 1969 1970 1971 1972 none</p> <p>Orbie Ray Willett &amp; wif 4 acs 1968 1969 1970 1971 1972 1973-1974</p>	<p>Richard Jones 1 1/2 acs. 1968 1969 1970 1971 1972 1973-1974</p> <p>John A. Kinslow &amp; Wg. 3 acs. 1968 1969 1970 1971 1972 1973 1974</p> <p>John Lipscomb 2 acs. 1968 1969 1970 1971 1972 1973-1974</p> <p>Y. J. Mosteller "Hwy" 1 acre 1968 1969 1970 1971 1972 1973 1974</p> <p>Louise Peemer 1 acre 1968 1969 1970 1971 1972 1973 1974</p> <p>Joe Ramey 4 acs. 1968 1969 1970 1971 1972 1973-1974</p> <p>Columbus L. Raper, Jr. 1 acre 1968 1969 1970 1971 1972 none</p> <p>Jose Barry &amp; Mary B. Stanton 1 acre 1973 1974</p>	<p>Crosby Willingham 4 acs. 1968 1969 1970 1971 1972 1973 1974</p> <p>Charles E. Williams 1 ac. 1968 1969 1970 1971 1972-1974</p> <p>Mrs. Bessie Sweeney 15 acs. 1968 1969 1970 1971 1972 1973 1974</p> <p>Frank Johnson 13 acs. 1968 1969 8 1/2 acs. 1970 5 1/2 acs. 1971 7 1/2 acs. 1972-1974</p> <p>L. W. &amp; Pauline Street 1968 1969 1970 1971 1972-1974</p> <p>William McCloud 1 ac 1969 1970 1971 1972 1973 1974</p> <p>Robert L. Jones 1 ac 1973 1974</p>	<p>Fraction 21 W 1/4 of S 6 1/4</p> <p>John Rudolph Crook &amp; wif Sat 1973 1974</p> <p>Hezekiah Barrat 1 ac 1968 1970 2 acs. 1971 1972 1973 1974</p> <p>L. E. Lipscomb 2 1/2 acs. 1969 1970 1971 1972 1973 1974</p> <p>Devant &amp; Devant</p> <p>Sedell Cavalier 2 acs 1970 none</p> <p>Jahany C. Blunt 2 acs 1973 1974</p> <p>W. H. Wood</p> <p>Willie Nighthouse 2 acs 1973 1974</p>

Scale—1 inch = 300.00 Ft.

COUNTY

SECTION 22

TOWNSHIP 11

RANGE 5

FORM 1-S.T.C. - ROBERTS & SON, BIRMINGHAM

<p>N. W. OF N. W.</p> <p>Billy Sumner 1 1/2 acs. 1968, 1969, 1970, none</p> <p>Mary Felton Huntington 1 1/2 acs. 1973, 1974</p> <p>W.T. Cloud 18 acs. 1968, 1969, 1970, 1971, 1972, 1973, 1974</p> <p>James Stokes &amp; wife 2 acs. 1968, 1969, 1970, 1971, 1972, 1973, 1974</p> <p>Denny Smith 1 1/2 acs. 1973, 1974</p> <p>Jayne Ann Sumner 1 1/2 acs. 1971, 1972, none</p> <p>John T. Nalley &amp; wife 1 acs. 1968, 1969, 1970, 1971, 1972, none</p> <p>Frank Harris &amp; wife 1 1/2 acs. 1971, 1972, 1973, 1974</p> <p>Leslie L. &amp; Hazel C. Huntington 1 1/2 acs. 1973, 1974</p>	<p>N. E. OF N. W.</p>	<p>N. W. OF N. E.</p> <p>Owen Green "Haw" 19 acs. 1968, 1969, 1970, 1971, 1972, 1973, 1974</p>	<p>N. E. OF N. E.</p> <p>Alongo Hallingworth 1/2 - 20 acs. 1968, 1969, 1970, 1971, 1972, 1973, none</p> <p>James E. Stanfield &amp; wife 1/2 - 20 acs. 1974</p>
<p>S. W. OF N. W.</p> <p>M.B. (Bos.) &amp; Mozell Chumley 1 ac. 1968, 1969, 1970, 1971, 1972, 1973, 1974</p> <p>Henry Hill 1 ac. 1968, 1969, 1970, 1971, 1972, 1973, 1974</p> <p>Ralph Davis 3 1/2 acs. 1973, 1974</p> <p>Stanley &amp; Velma Jackson 1 ac. 1973, 1974</p> <p>Nan Mims 8.8 acs. 1973, 9.8 acs. 1974</p>	<p>S. E. OF N. W.</p> <p>Mattie B. Hallimera 1 ac. 1968, 1969, 1970, 1971, 1972, 1973, 1974</p>	<p>S. W. OF N. E.</p> <p>Owen Green "Haw" 19 acs. 1968, 1969, 1970, 1971, 1972, 1973, 1974</p>	<p>S. E. OF N. E.</p> <p>Herman Chumley 1 ac. 1968, 1969, 1970, 1971, 1972, 1973, 1974</p>
<p>N. W. OF S. W.</p> <p>Henry Hill 1 ac. 1968, 1969, 1970, 1971, 1972, 1973, 1974</p> <p>Clara Gibbs 1 ac. 1973, 1974</p> <p>Charlie &amp; Laura Gibbs 1 ac. 1971, 1972, 1973, 1974</p> <p>Mary Jo Harvey 1 ac. 1971, 1972, 1973, 1974</p> <p>John Dison 13 acs. 1968, 1969, 1970, 1971, 1972, 1973, 1974</p> <p>Robert D. Hall 1 ac. 1969, 1970, 1971, 1972, 1973, 1974</p> <p>Morgan J. Williams 1 ac. 1971, 1972, 1973, 1974</p> <p>Robert D. Hall 1 ac. 1971, 1972, 1973, 1974</p>	<p>N. E. OF S. W.</p> <p>Will Baley 17 acs. 1968, 1969, 1970, 1971, 1972, 1973, 1974</p> <p>Earnest Davis &amp; Julius Rogers 1 1/2 acs. 1968</p> <p>Sedell Cavalier 1 1/2 acs. 1969, 1970, 1971, 1972, 1973, none</p> <p>Dock &amp; Davina Rutledge 3 acs. 1968, 1969, 1970, 1971, 1972, 1973, 1974</p> <p>Sonie Masteller 3 acs. 1973, 1974</p> <p>Morgan J. Williams 1 1/2 acs. 1974</p>	<p>N. W. OF S. E.</p> <p>W.A. Alexander 19 acs. 1968, 1969, 1970, 1971, 1972, 1973, none</p> <p>Leonard Alexander 1 ac. 1974</p>	<p>N. E. OF S. E.</p> <p>Willie Clayton Alexander 1 ac. 1974</p>
<p>S. W. OF S. W.</p> <p>Boscher T. Baley &amp; wife 2 acs. 1968, 1969, 1970, 1971, none</p> <p>Jack Quillen 18 acs. 1968, 1969, 1970, 1971, 1972, 1973, 1974</p> <p>Mattie B. Hallimera 1 1/2 acs. 1968, 1969, 1970, 1971, 1972, 1973, 1974</p> <p>Ray Phillips 2 acs. 1972, 1973, 1974</p>	<p>S. E. OF S. W.</p> <p>Jessie Lee Whitehead 6 acs. 1968, 1969, 1970, 1971, 1972, 1973, 1974</p> <p>Carrie D. Hunter 7 acs. 1968, 1969, 1970, 1971, 1972, 1973, 1974</p> <p>Bishop Dammick "Haw" 6 acs. 1968, 1969, 1970, 1971, 1972, 1973, 1974</p> <p>Lattie Crewey Johnson 7 1/2 acs. 1968, 1969, 1970, 1971, 1972, 1973, 1974</p> <p>Della Reese 1 ac. 1974</p> <p>W. E. &amp; Della Reese 1 ac. 1968, 1969, 1970, 1971, 1972, 1973, 1974</p>	<p>S. W. OF S. E.</p> <p>W.A. Alexander 38 acs. 1968, 1969, 1970, 1971, 1972, 1973, 1974</p> <p>Louise Hill 1 1/3 acs. 1968, 1969, 1970, 1971, 1972, 1973, 1974</p> <p>Mellie Joe Masteller 1/2 ac. 1968, 1969, 1970, 1971, 1972, 1973, 1974</p>	<p>S. E. OF S. E.</p> <p>Minnie D. Chumley 1 1/2 acs. 1968, 1969, 1970, 1971, 1972, 1973, 1974</p> <p>Minnie D. Chumley 26 acs. 1968, 1969, 1970, 1971, 1972, 1973, 1974</p> <p>Jerry W. Foster 2 acs. 1968, 1969, 1970, 1971, 1972, 1973, 1974</p> <p>R.B. &amp; Sue Hopper 6.2 acs. 1968, 1969, 1970, 1971, 1972, 1973, 1974</p>

Scale - 1" = 300 Ft.

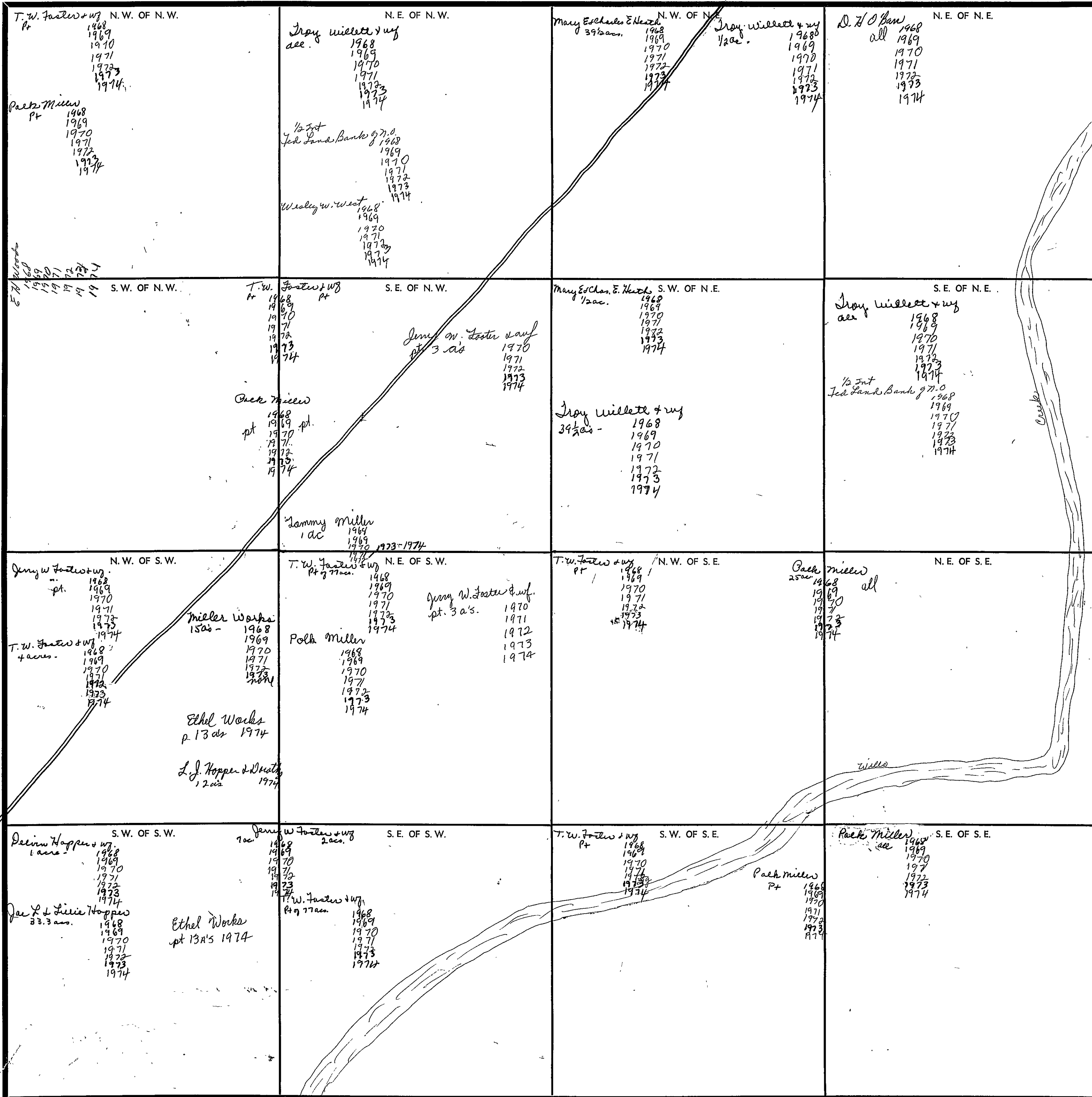
COUNTY

SECTION 23

TOWNSHIP 11

RANGE 5

FORM 1-B.T.C.—REVISED 4-22-64, ST. JOHNS, MISSOURI



Scale—1 inch—300 Ft.

COUNTY

SECTION 24

TOWNSHIP 11

RANGE 5

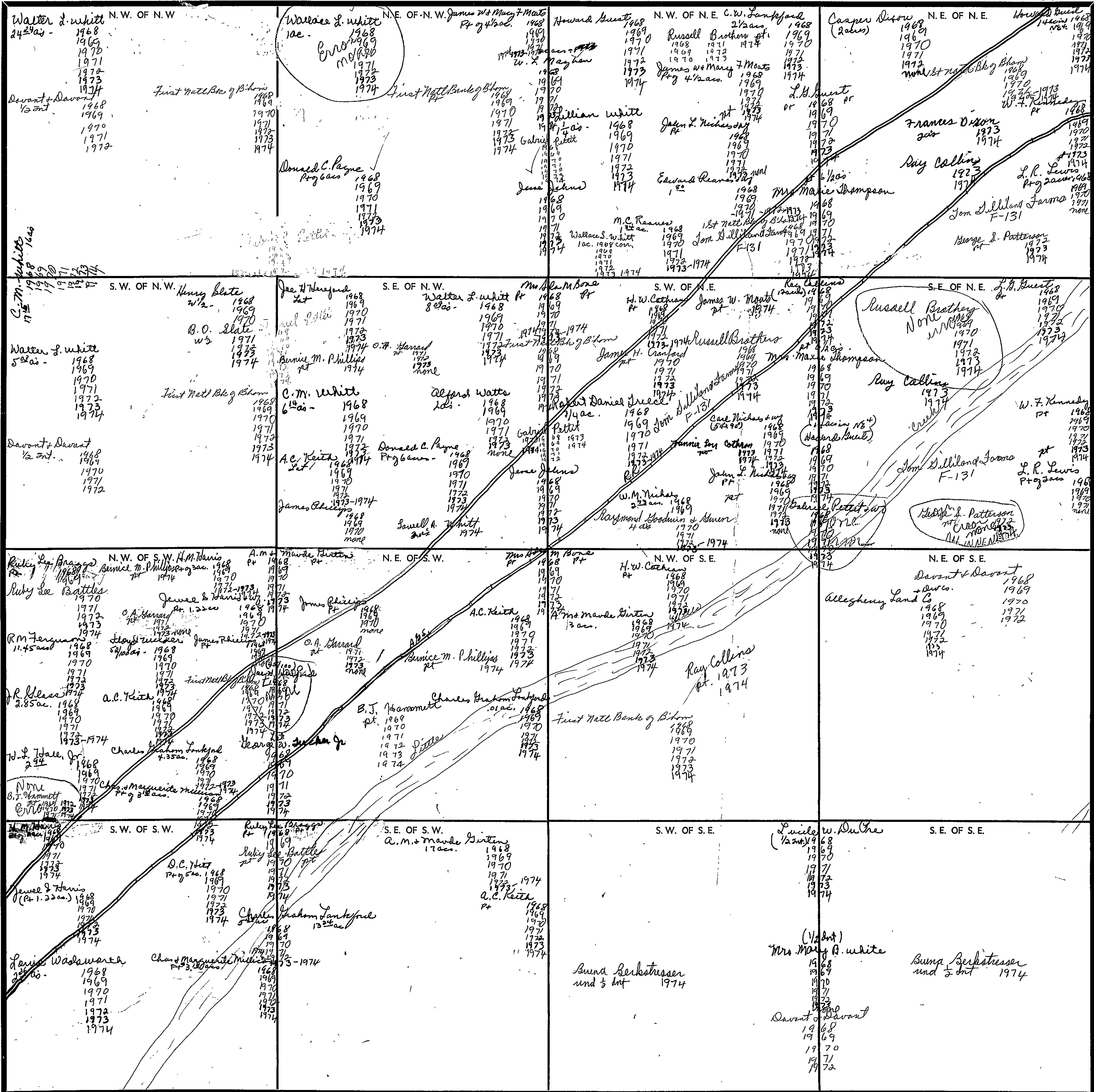
FORM 1-S.T.C.—ROBERTS & SON, BIRMINGHAM

<p>N. W. OF N. W.</p> <p>D. W. O'Bar all 1968 1969 1970 1971 1972 1973 1974</p>	<p>N. E. OF N. W.</p> <p>W. B. Pipe &amp; Fry Co 1968 1969 1970 1971 1972 1973 1974</p>	<p>N. W. OF N. E.</p> <p>W. B. Pipe &amp; Fry Co all 1968 1969 1970 1971 1972 1973 1974</p>	<p>N. E. OF N. E.</p> <p>H. B. Hilliland &amp; Mrs. Lina Malone all - 1968 1969 1970 1971 1972 1973 1974</p> <p>H. Broner Hilliland 4700 acs. 1968 1969 1970 1971 1972 1973 1974</p> <p>First Natl Bank of B'ham 1968 1969 1970 1971 1972 1973 1974</p>
<p>S. W. OF N. W.</p> <p>Joy Willett &amp; wife all 1968 1969 1970 1971 1972 1973 1974</p> <p>1/2 int Federal Land Bank of Mo. 1968 1969 1970 1971 1972 1973 1974</p>	<p>S. E. OF N. W.</p> <p>W. B. Pipe &amp; Fry Co all 1968 1969 1970 1971 1972 1973 1974</p>	<p>S. W. OF N. E.</p> <p>William T. Cloud all 1968 1969 1970 1971 1972 1973 1974</p>	<p>S. E. OF N. E.</p> <p>H. Broner Hilliland all 1968 1969 1970 1971 1972 1973 1974</p> <p>First Natl Bank of B'ham 1968 1969 1970 1971 1972 1973 1974</p>
<p>N. W. OF S. W.</p> <p>W. B. Pipe &amp; Fry Co all 1968 1969 1970 1971 1972 1973 1974</p>	<p>N. E. OF S. W.</p>	<p>N. W. OF S. E.</p> <p>Wm. T. Cloud all 1968 1969 1970 1971 1972 1973 1974</p> <p>First Natl Bank of B'ham 1968 1969 1970 1971 1972 1973 1974</p>	<p>N. E. OF S. E.</p> <p>Ray Collins 10.4 acs. 1968 1969 1970 1971 1972 1973 1974</p> <p>Bobby L. Colegrove 1973 1974</p> <p>H. Broner Hilliland 10.4 acs. 1968 1969 1970 1971 1972 1973 1974</p> <p>Mrs. Jean Smalling 1964 1970 1971 1972 1973 1974</p> <p>Larry Lee 1974</p> <p>Charles &amp; Kathryn Raley 1968 1969 1970 1971 1972 1973 1974</p> <p>P. C. Bennett &amp; wife 1972 1973 1974</p> <p>First Natl Bank of B'ham 1968 1969 1970 1971 1972 1973 1974</p> <p>Mable Hilliland 1972 1973 1974</p>
<p>S. W. OF S. W.</p> <p>W. B. Pipe &amp; Fry Co all 1968 1969 1970 1971 1972 1973 1974</p>	<p>S. E. OF S. W.</p>	<p>S. W. OF S. E.</p> <p>Howard Kuest all 1968 1969 1970 1971 1972 1973 1974</p> <p>First Natl Bank of B'ham 1968 1969 1970 1971 1972 1973 1974</p>	<p>S. E. OF S. E.</p> <p>Louis D. Bates &amp; wife 1968 1969 1970 1971 1972 1973 1974</p> <p>Austin Thacker 2.9 acs. 1974</p> <p>Howard S. Dumas 5 acs. 1968 1969 1970 1971 1972 1973 1974</p> <p>Mable Hilliland 1972 1973 1974</p> <p>Bobby L. Colegrove 1973 1974</p> <p>Jannie Overstreet 1968 1969 1970 1971 1972 1973 1974</p> <p>Ray Collins 10.4 acs. 1968 1969 1970 1971 1972 1973 1974</p> <p>Clarence Pate &amp; wife 1968 1969 1970 1971 1972 1973 1974</p> <p>Charles &amp; Kathryn Raley 1968 1969 1970 1971 1972 1973 1974</p> <p>Donald &amp; Ann Colegrove 1973 1974</p> <p>Willie M. Haynes 1972 1973 1974</p>

Scale—1 inch—300 Ft.

COUNTY

FORM 1-B.T.C. - ROBERT & SON, BIRMINGHAM



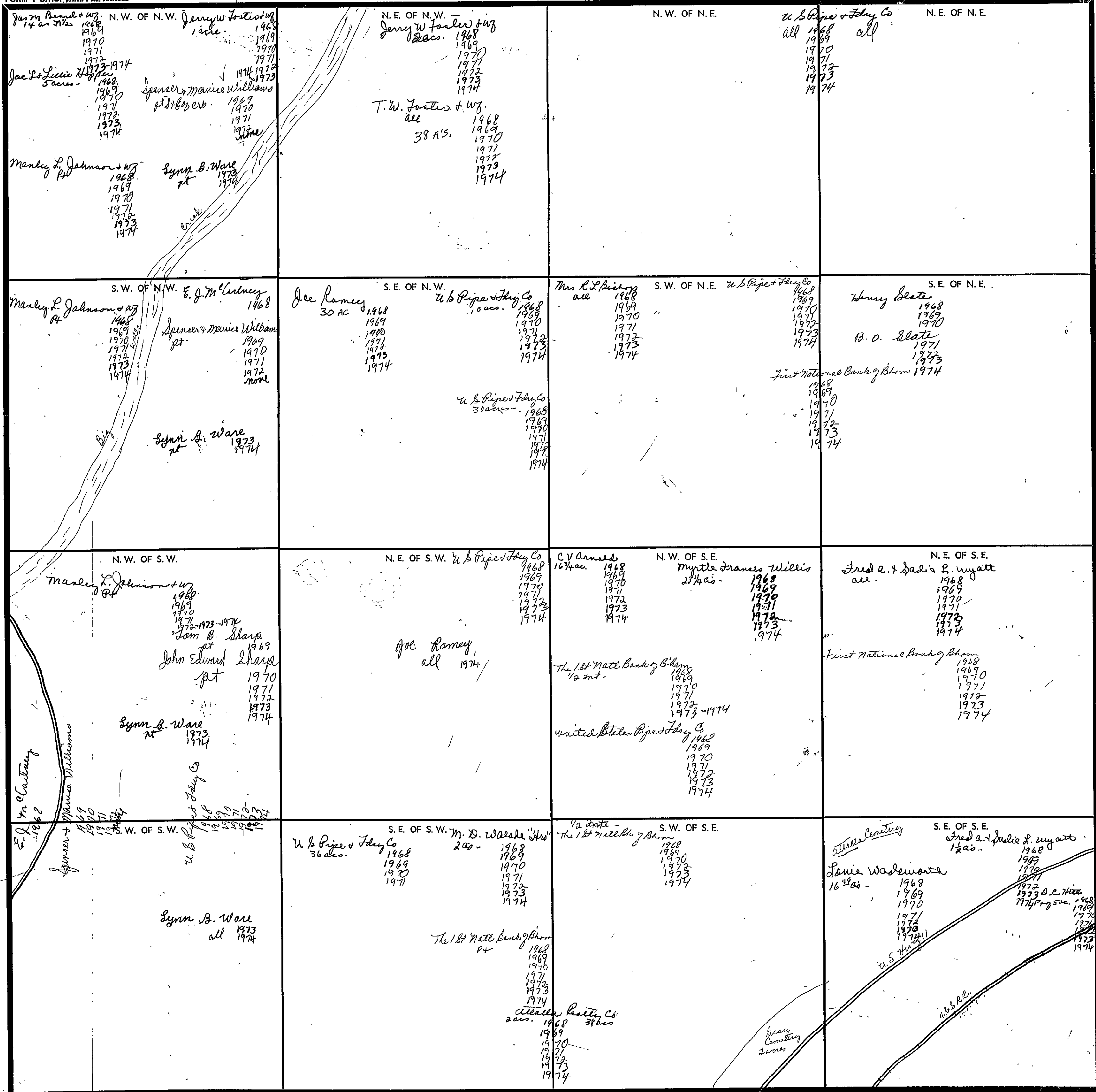
Scale - 1 inch = 300 Ft.

SECTION 26

TOWNSHIP 11

RANGE 5

FORM 1-S.T.C. COBBETT & SON, BIRMINGHAM

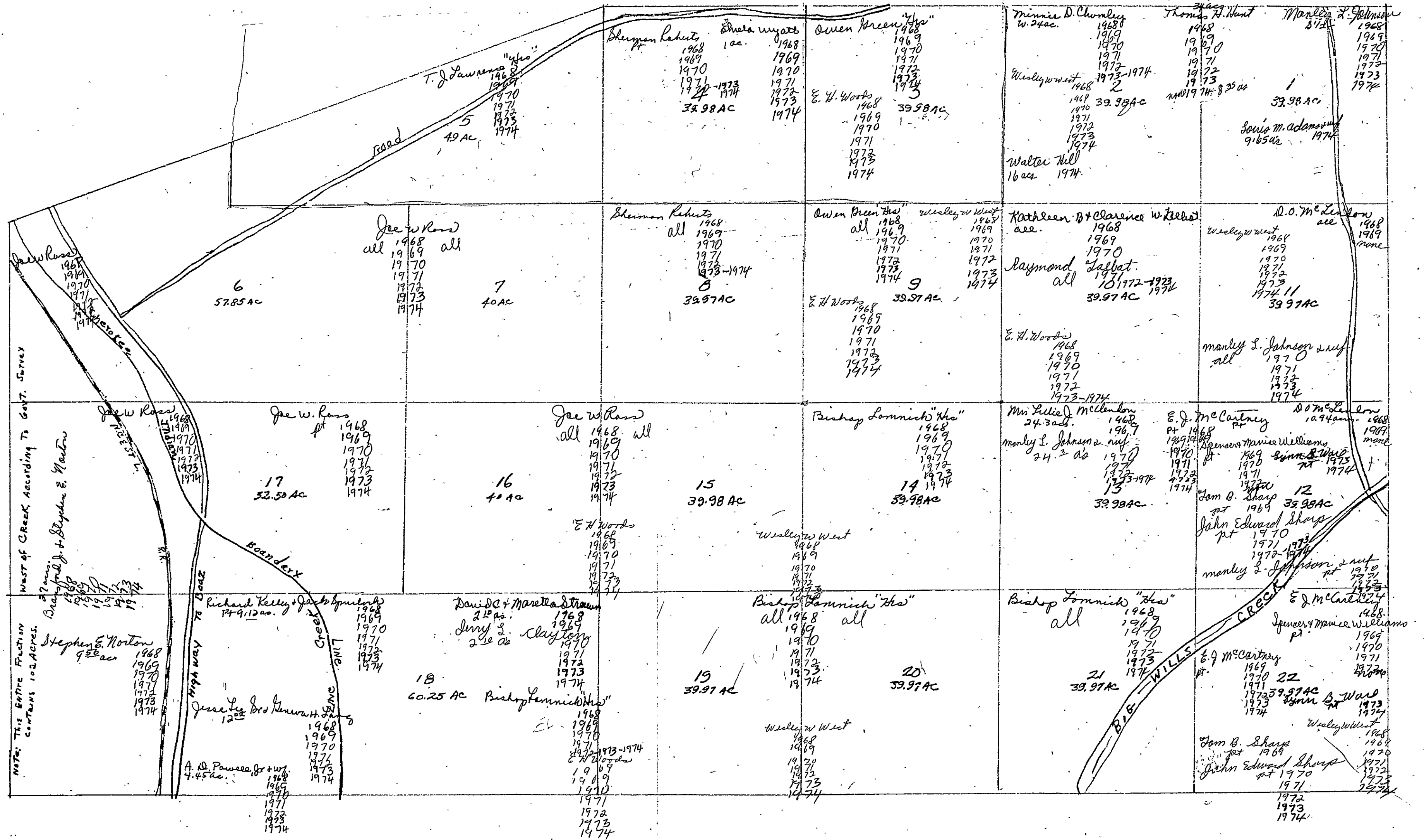


Scale—1 inch—300 Ft.

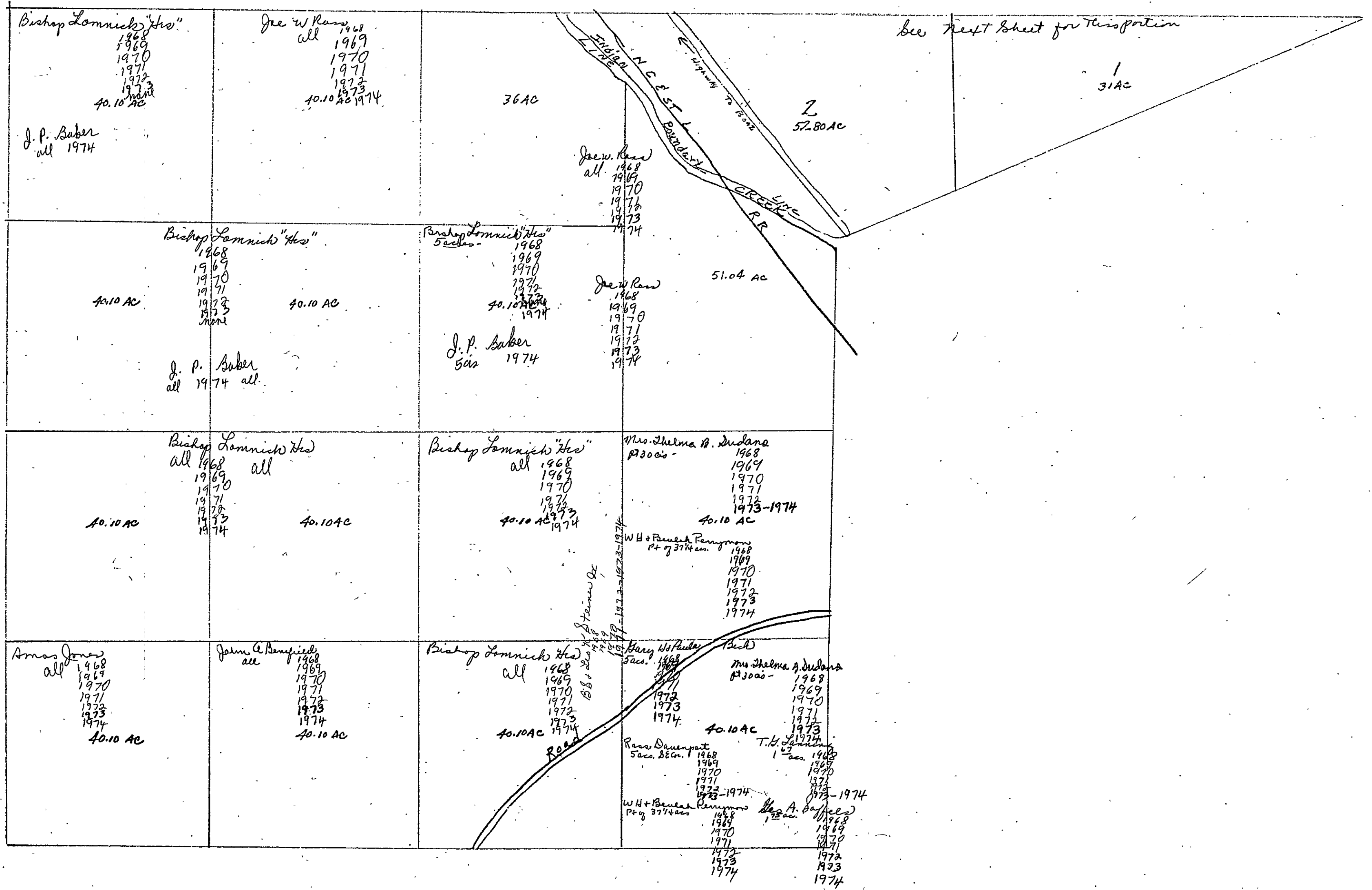
COUNTY



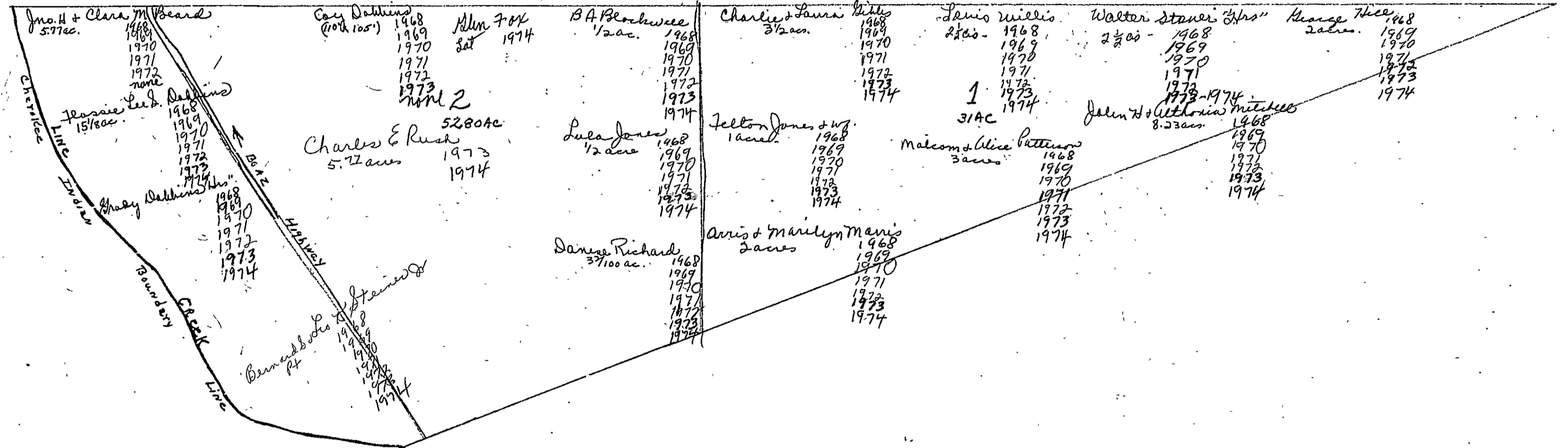
Section 27 Township 11 Range 5



Section 28 Township 11 Range 5



Section 28 Township 11 Range 5

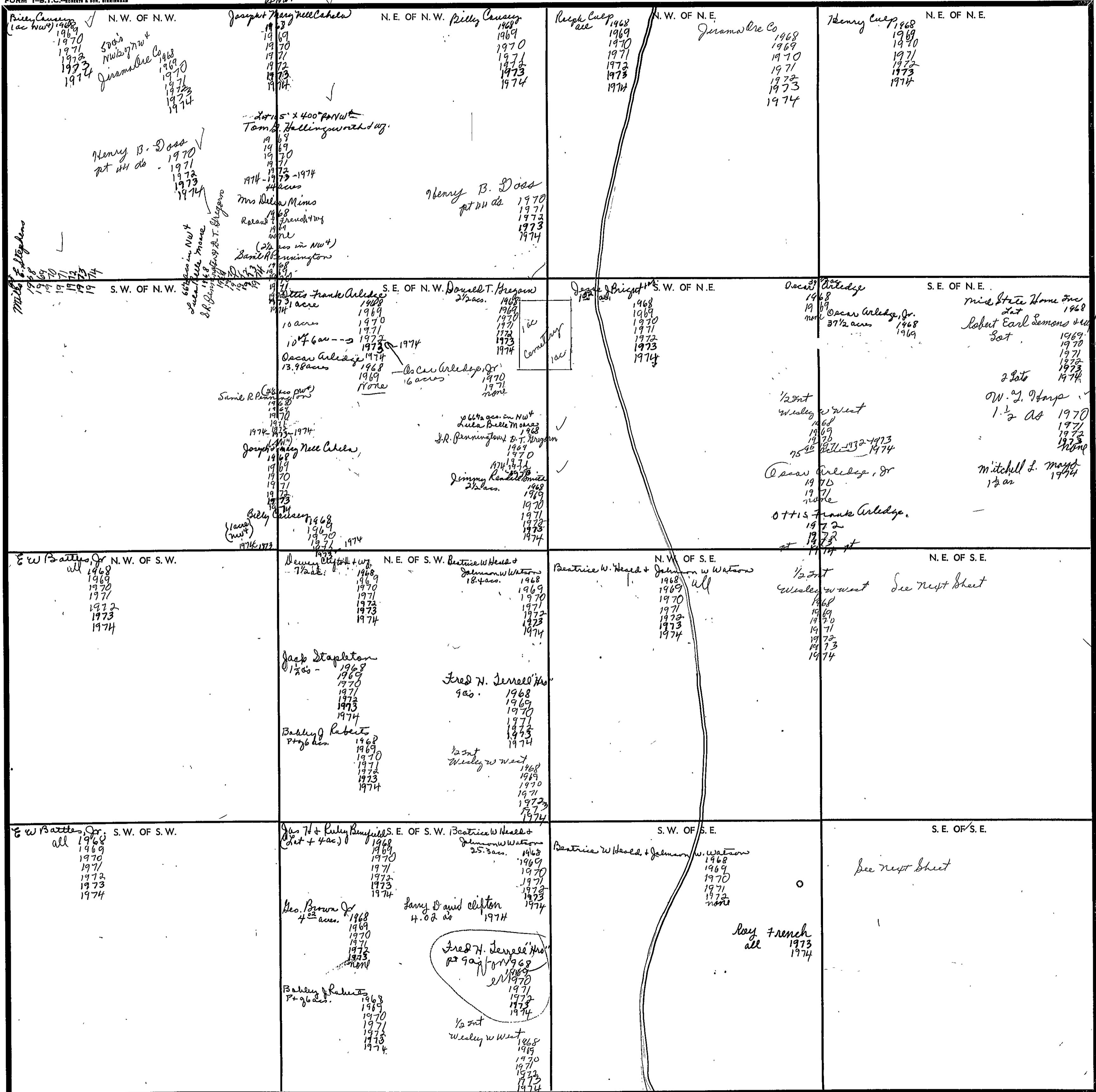


SECTION 29

TOWNSHIP 11

RANGE 5

FORM 1-S.T.C. - COBBETT & SON, BIRMINGHAM



Scale - 1 inch = 300 Ft.

COUNTY

Form 1-S.T.C.

<p>Windell Collins &amp; wif. 1/2 acre - 1968 1969 1970 1971 1972 1973 none</p> <p>1 1/2 ac</p> <p>Thomas &amp; Ruby Dawdy 4 ac - 1968 1969 1970 1971 1972 1973 1974</p> <p>3 1/2 acres</p> <p>Ray Ford 8 acres - 1968 1969 1970 1971 1972-1973-1974</p> <p>Robert &amp; Lottie Mae Freeman 2 acres - 1968 1969 1970 1971 1972 1973 1974</p> <p>D.C. Dawdy 1/2 acre - 1968 1969 1970</p> <p>Burley Lee Daniel 1/2 acre - 1971-1973-1974</p> <p>Lamar A &amp; Helen R. Henderson 9.65 ac. - 1968 1969 1970 1971 1972 1973 1974</p> <p>H. E. Morrison 10 acres - 1968 1969 1970 1971 1972 1973 1974</p>	<p>NE 1/4 of SE 1/4 Ceil Robinson 2 acres - 1968 1969 1970 1971 1972-1974</p> <p>Arlon Ray Binkley 1 acre - 1968 1969 1970 none</p> <p>Erna J. Hudson 1 1/2 ac - 1968 1969 1970</p> <p>Robert Earl Lemons &amp; wif 1 1/2 ac - 1971 1972 1973 1974</p> <p>Thomas H. Childress &amp; wif 1/2 ac - 1972 1973 1974</p> <p>Sony &amp; Jane Ford 1/2 ac - 1974</p>	<p>Elton Collins &amp; wif 1/2 ac. - 1974</p> <p>J. T. Collins &amp; wif 1 acre - 1974</p>
<p>Mrs. Ethel Allen 2 acres - 1968 1969 1970 1971 1972 1973 1974</p> <p>Rosa Charies 2 ac - 1968 1969 1970 1971 1972 1973 none</p> <p>Jerry &amp; Carolyn Collins 1 1/2 ac. - 1968 1969 1970 1971 1972 1973 none</p> <p>Mack &amp; Estel Dawdy 2 acres - 1968 1969 1970</p> <p>Don Hill &amp; wif 2 ac - 1971 none</p> <p>Paul J. Dwyer 6 acres - 1968 1969 1970 1971 1972 1973 1974</p> <p>Elbert French 9 ac. - 1968 1969 1970 1971 1972 1973 1974</p> <p>Nolan Wood 2 ac - 1972 1973 1974</p>	<p>SE 1/4 of SE 1/4 Jimmy Hatley 2 ac. - 1968 1969 1970 1971 1972 1973 1974</p> <p>Beatrice Wilkerson &amp; Johnson w Watson 1 1/2 of W 1/2 - 1968 1969 1970 1971 1972 1973 1974</p> <p>A. H. Jaschke 4 1/2 acres - 1968 1969</p> <p>Robert &amp; Edna J. &amp; wif. 1 1/2 ac - 1970 1971 none</p> <p>Ray C. Furlow 1 1/2 ac - 1969 1970 1971 1972 1973 1974</p> <p>Arlington E. Collins 1 1/2 ac - 1969 1970 1971 1972 1973 1974</p> <p>Margaret W. Stephens 3 ac - 1973 1974</p>	<p>W. A. Wood 3 ac - 1968 2 ac. - 1969 1970 1971 none</p> <p>Richard A. Rice 2 ac - 1972 1973 1974</p> <p>W. W. Bette 1 acre - 1969 1970 1971 1972 1973 1974</p> <p>Thomas H. McRae 1 1/2 ac - 1974</p> <p>Mary C. Jenkins 2 ac - 1974</p> <p>1/2 ac Wesley W. West 1968 1969 1970 1971 1972 1973 1974</p>

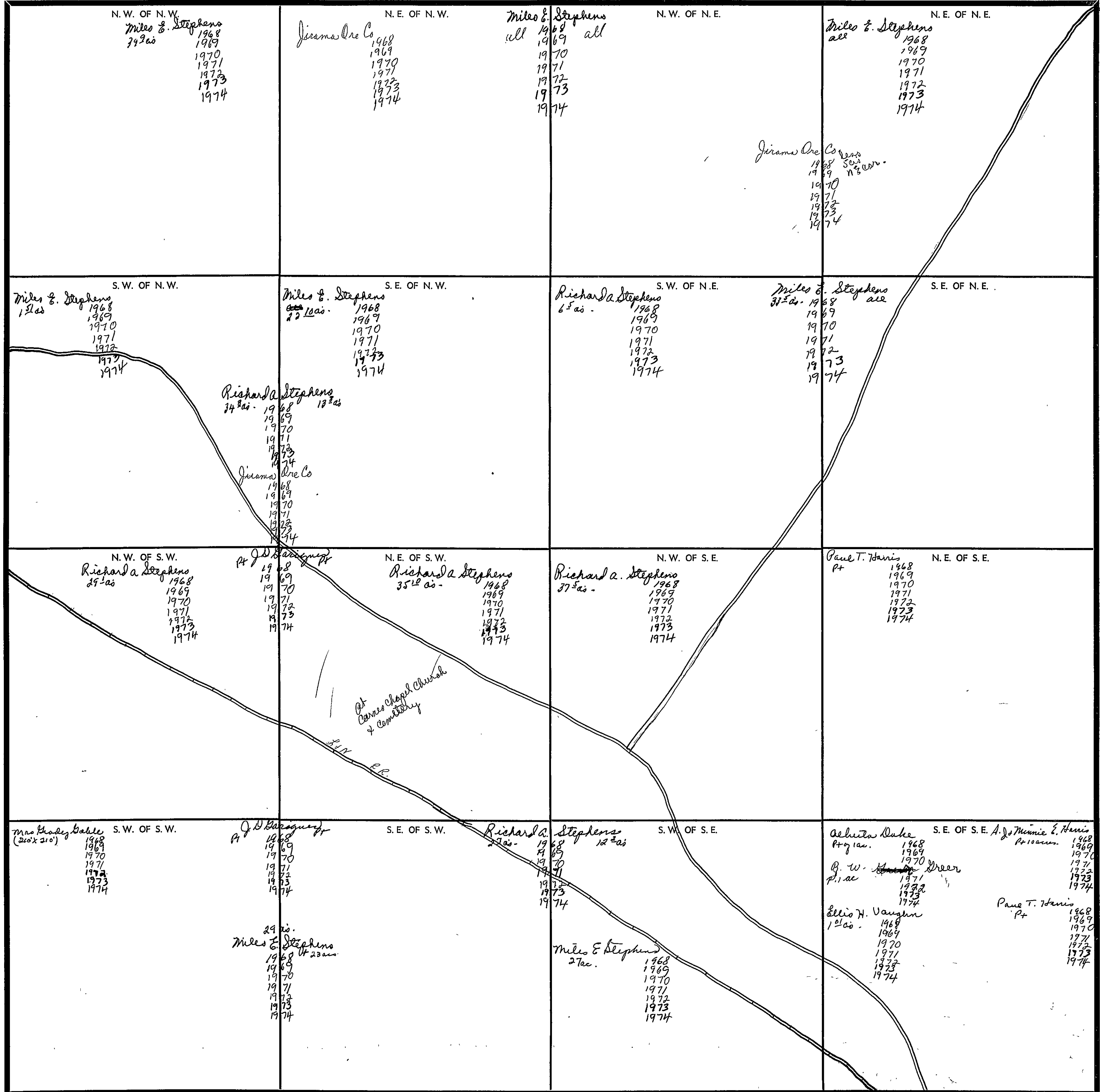
Scale—1 inch = 300.00 Ft.

SECTION 30

TOWNSHIP 11

RANGE 5

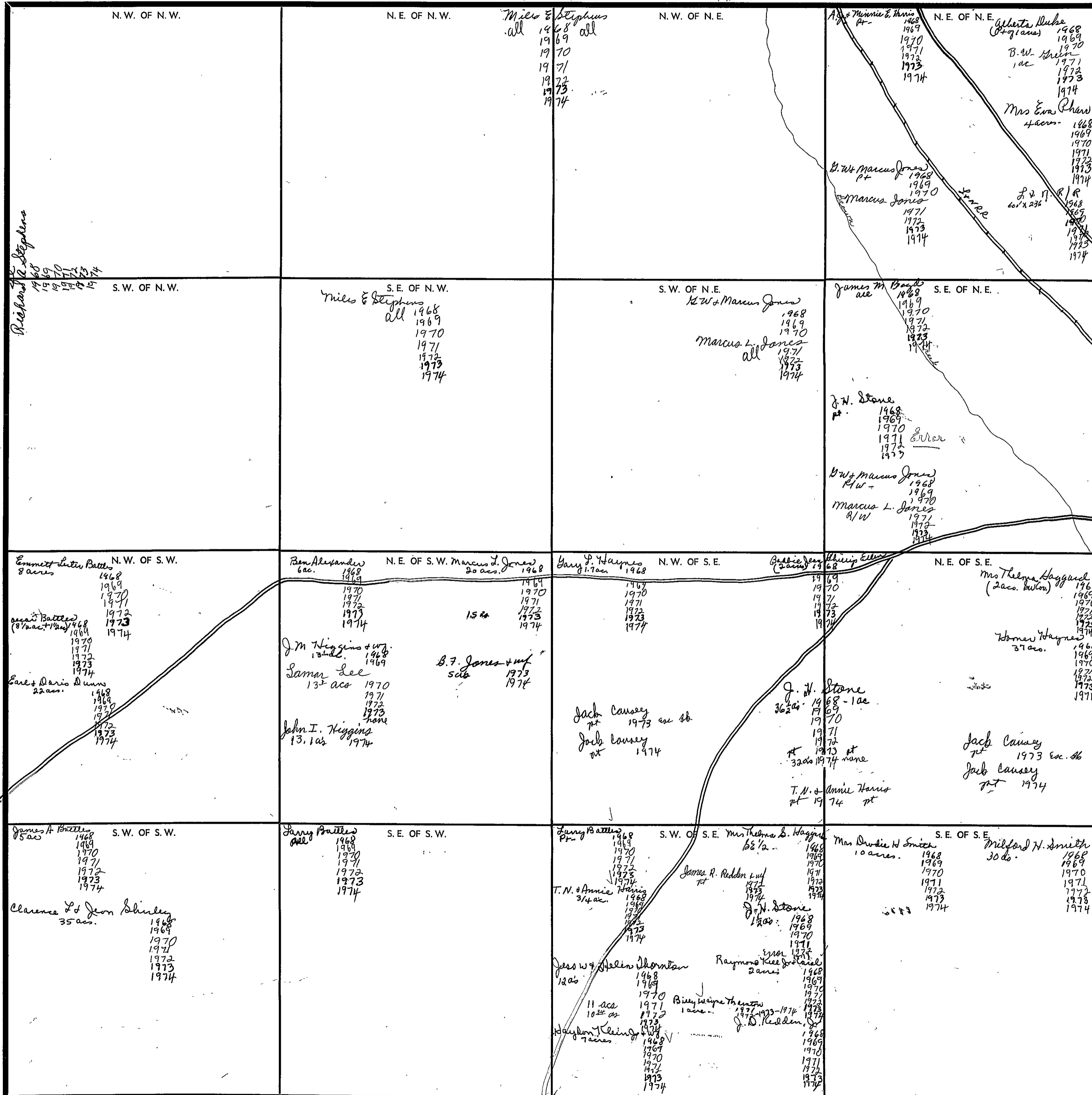
FORM 1-S.T.C.-100205 & 209, BIRMINGHAM



Scale—1 inch=300 Ft.

COUNTY

FORM 1-S.T.C.—TOWNSHIP & R.R. MINNESOTA

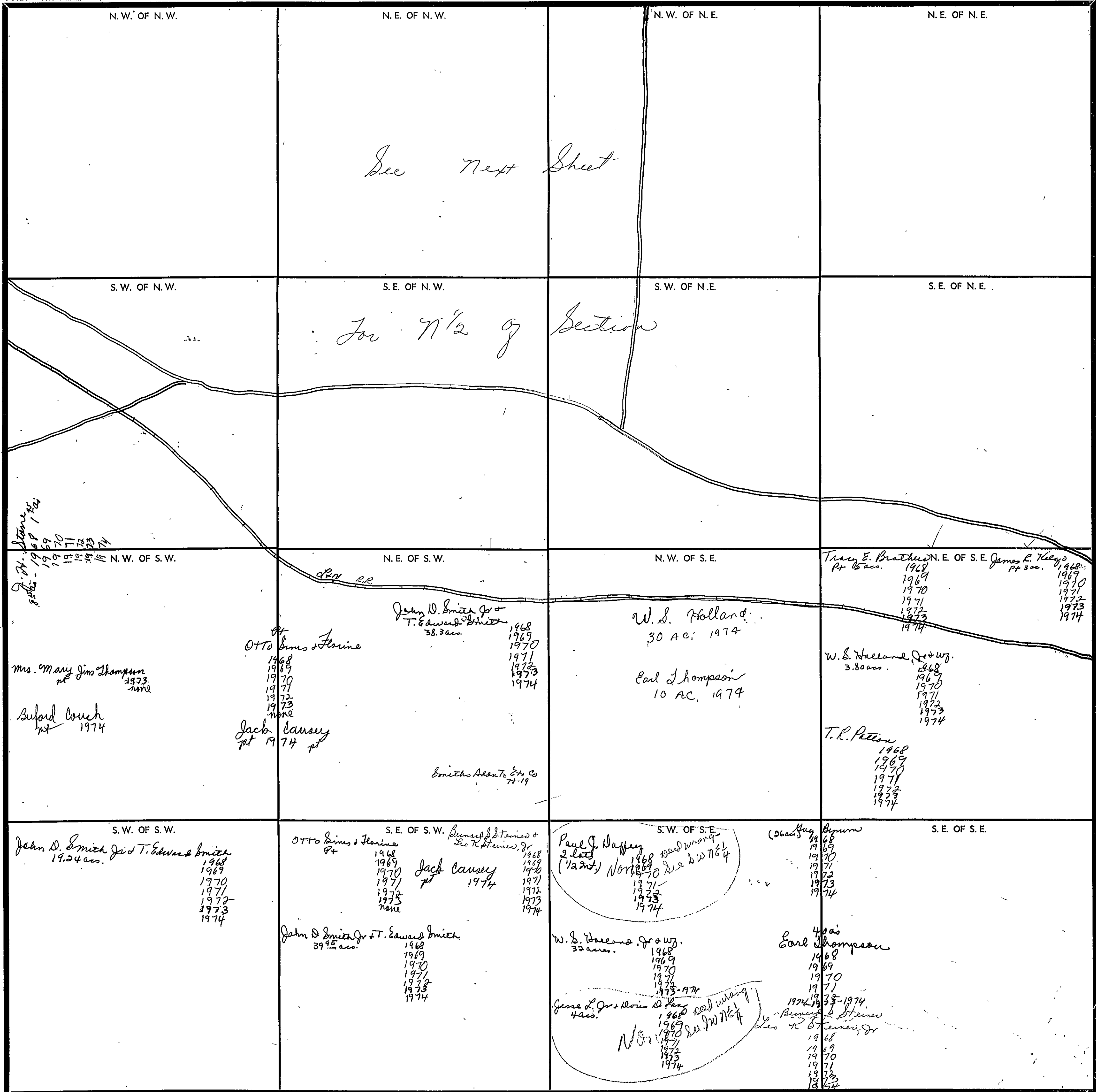


SECTION 32

TOWNSHIP 11

RANGE 5

FORM 1-8.T.C. - ROBERTS & SON, BIRMINGHAM



Scale—1 inch=300 Ft.

COUNTY \_\_\_\_\_



Form 1-S.T.C.

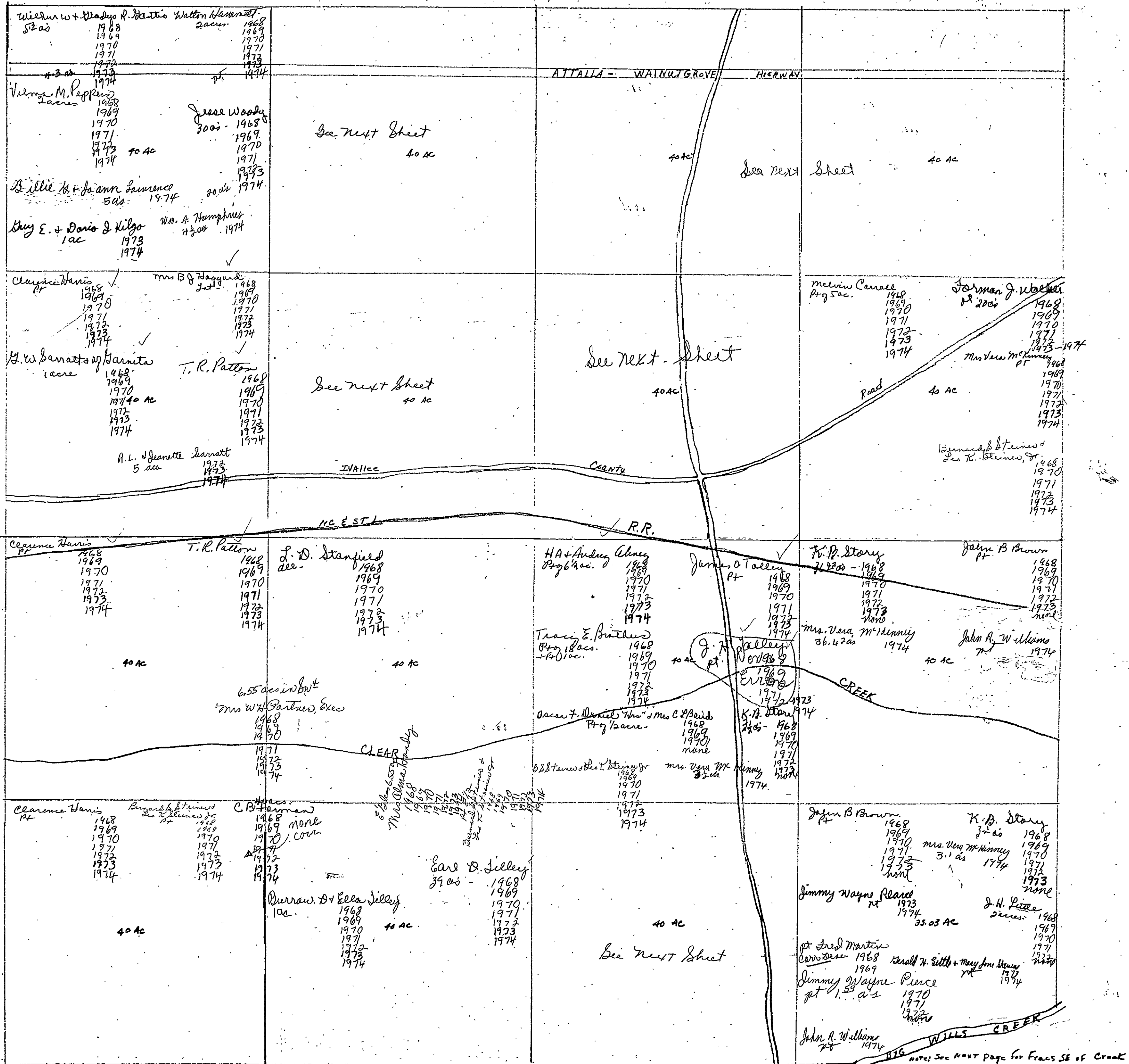
<p><i>E.W. Battles, Jr.</i> 1968 1969 1970 1971 1972 1973 1974 none</p> <p><i>R.D. Eulankes + wif</i> 1968 1969 1970 1971 1972 1973 1974 none</p> <p><i>A.B. French + wif</i> 1968 1969 1970 1971 1972 1973 1974 none</p> <p><i>Bobby W. Green</i> (4 1/4 acres) 1968 1969 1970 1971 1972 1973-1974 none</p> <p><i>Robert L. Harper</i> 1968 1969 1970 1971 1972 1973-1974 none</p> <p><i>Clara L. Harris + wif</i> 1968 1969 1970 1971 1972 1973 1974 none</p> <p><i>Rae L. Henderson</i> 1968 1969 1970 1971 1972 1973 1974 none</p> <p><i>Claudia Fay Johnson</i> 10 1/4 ac in NW 1/4 1968 1969 1970 1971 1972 1973 1974 none</p> <p><i>ERROR</i></p> <p><i>Emeris B. Johnson</i> 1968 1969 1970 1971 1972 1973-1974 none</p>	<p><i>NW 1/4 of NW 1/4</i></p> <p><i>Paul Mayo</i> 1968 1969 1970 1971 1972 1973 1974 none</p> <p><i>John + Mae Woiles</i> 1968 1969 1970 1971 1972 1973 1974 none</p> <p><i>W.B. French</i> 2 3/4 ac 1973 1974</p> <p><i>William A. French</i> 70/10000 1972 1973 1974</p> <p><i>Billie Jean Rogers</i> 1 ac. 1973 1974</p> <p><i>Versia Battles</i> 1 ac 1973 1974</p> <p><i>Oscar W. Hayes + wif</i> 1971 1972 1973 1974</p>	<p><i>John + Mae Woiles</i> 1968 1969 1970 1971 1972 1973 1974 none</p> <p><i>W.B. French</i> 2 3/4 ac 1973 1974</p> <p><i>Mrs. Mary Jim Shampson</i> 2 ac - 1968 1969 1970 1971 1972 1973 1974 none</p> <p><i>Burford Couch</i> 1974</p> <p><i>Bobby Johnson</i> 1 1/2 ac 1969 1970 1971 1972 1973 1974 none</p>	<p><i>Mrs. Lena Arledge</i> 1968 1969 1970 1971 1972 1973-1974 none</p> <p><i>Oscar Arledge, Jr.</i> 1/2 acre 1968 1969 1970 1971 1972 1973 1974 none</p> <p><i>E.W. Battles, Jr.</i> 1968 1969 1970 1971 1972 1973 1974 none</p> <p><i>Frederick E. + Sarah M. Bigelow</i> 1968 1969 1970 1971 1972 1973 1974 none</p> <p><i>Homer + Alma Camp</i> 2 1/2 ac. 1968 1969 1970 1971 1972 1973 1974 none</p> <p><i>D.B. Haggard</i> 1968 1969 1970 1971 1972 1973 1974 none</p> <p><i>Robert L. Harper</i> 1968 1969 1970 1971 1972 1973 1974 none</p>	<p><i>NW 1/4 of NW 1/4</i></p> <p><i>Clara L. Harris + wif</i> 1968 1969 1970 1971 1972 1973-1974 none</p> <p><i>Travis Lem Ralston</i> 1/2 ac. 1968 1969 1970 1971 1972 1973-1974 none</p> <p><i>M.C. Lee + wif</i> 1968 1969 1970 1971 1972 1973 1974 none</p> <p><i>M.F. Harris</i> 1968 1969 1970 1971 1972 1973 1974 none</p> <p><i>Clara Fay Johnson</i> 10 1/4 ac in NW 1/4 1968 1969 1970 1971 1972 1973-1974 none</p> <p><i>Emeris B. Johnson</i> 1968 1969 1970 1971 1972 1973 1974 none</p> <p><i>Raymond Kell</i> 2 ac + 1/2 ac 1968 1969 1970 1971 1972 1973-1974 none</p> <p><i>Lewis M. Jr. + Doris Longford</i> 1968 1969 1970 1971 1972 1973 1974 none</p> <p><i>W.C. Moore</i> 1968 1969 1970 1971 1972 1973 1974 none</p>	<p><i>James Wood</i> 1968 1969 1970 1971 1972 1973 1974 none</p> <p><i>Burford + Dale Walden</i> 6 ac - 1968 1969 1970 1971 1972 1973 1974 none</p> <p><i>James Barry Wood</i> 1973 1974</p> <p><i>Oscar W. Hayes + wif</i> 1971 1972 1973 1974</p>
<p><i>Frances N. Ainsell</i> 1/4 ac. 1968 1969 1970 1971 1972 1973 1974 none</p> <p><i>Robert C. Bennett</i> 2 ac. 1968 1969 1970 1971 1972 1973 1974 none</p> <p><i>J.B. Carch</i> 4 3/4 ac. 1968 1969 1970 1971 1972 1973 1974 none</p> <p><i>R.D. Eulankes + wif</i> 1968 1969 1970 1971 1972 1973 1974 none</p> <p><i>James F. Green + wif</i> 1/4 acre - 1968 1969 1970 1971 1972 1973 1974 none</p> <p><i>Mrs. Jewell B. Hughes</i> 3 acres - 1968 1969 1970 1971 1972 1973 1974 none</p> <p><i>Mrs. Mattie Battles Johnson</i> 8 2/3 acres. 1968 1969 1970 1971 1972 1973 1974 none</p> <p><i>Jesse + his Bear Woods</i> 8 2/3 acres 1972 1973 1974</p>	<p><i>SW 1/4 of NW 1/4</i></p> <p><i>Paul Kileo</i> 1/4 acre 1968 1969 1970 1971 1972 1973 1974 none</p> <p><i>W.B. Braswell</i> 1974</p> <p><i>Afton Pierce</i> 1 1/4 acre 1968 1969 1970 1971 1972 1973 1974 none</p> <p><i>Thomas L. Bruns</i> (co's 210) 1968 1969 1970 1971 1972 1973 1974 none</p> <p><i>John H. Howard + wif</i> 1971 1972 1973 1974</p> <p><i>Jimmy Collins</i> 2 2/3 ac 1973 1974</p>	<p><i>Mrs. Mary Jim Shampson</i> 2 ac - 1968 1969 1970 1971 1972 1973 1974 none</p> <p><i>Burford Couch</i> 1974</p> <p><i>Bobby Johnson</i> 1 1/2 ac 1969 1970 1971 1972 1973 1974 none</p>	<p><i>James + Virginia Battles</i> 4 ac 1968 1969 1970 1971 1972 1973 1974 none</p> <p><i>Frederick E. + Sarah M. Bigelow</i> 1968 1969 1970 1971 1972 1973 1974 none</p> <p><i>J.B. Haggard</i> 10 1/2 ac. 1968 1969 1970 1971 1972 1973 1974 none</p> <p><i>Clara Fay Johnson</i> 10 1/4 ac in NW 1/4 1968 1969 1970 1971 1972 1973 1974 none</p> <p><i>Emeris B. Johnson</i> 1968 1969 1970 1971 1972 1973 1974 none</p> <p><i>Lewis M. Jr. + Doris Longford</i> 1968 1969 1970 1971 1972 1973 1974 none</p> <p><i>Jack Causey</i> 1974</p> <p><i>Otto + his Flains</i> 1968 1969 1970 1971 1972 1973 1974 none</p>	<p><i>SE 1/4 of NW 1/4</i></p> <p><i>M.C. Lee + wif</i> 1968 1969 1970 1971 1972 1973 1974 none</p> <p><i>John + Edna Smith</i> 5 2/3 ac. 1968 1969 1970 1971 1972 1973 1974 none</p> <p><i>Robert L. Harper</i> 1968 1969 1970 1971 1972 1973 1974 none</p>	<p><i>Aris D. Woody</i> 2 ac. 1968 1969 1970 1971 1972 1973 1974 none</p> <p><i>Darnell Brock + wif</i> 2 acres 1972 1973 1974</p> <p><i>Red Hill Church Parsonage</i></p> <p><i>Smiths Add. To E. Co. #19</i></p>

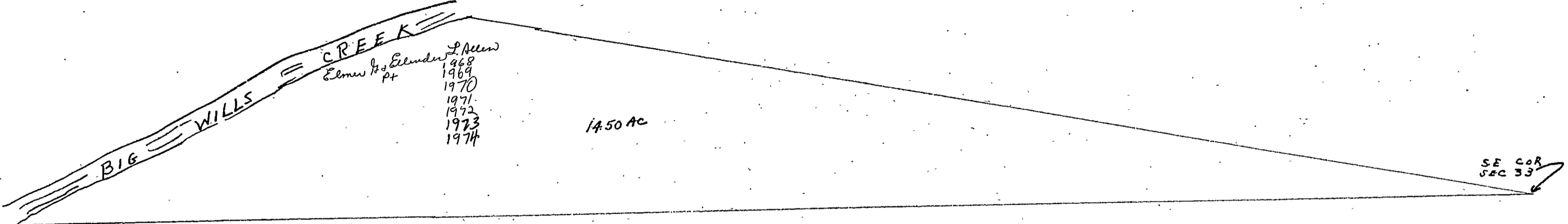
Scale - 1 inch = 300.00 Ft.

COUNTY

Form 1-S.T.C.

<p>John R. Adams 1968 1970 1971 1972 1973 1974</p> <p>T.C. Adams 1968 1970 1971 1972 1973 1974</p> <p>Mavis Adams 1968 1970 1971 1972 1973 1974</p> <p>J.D. Harigood 1968 1969 1970 1971 1972 1973 1974</p> <p>W. S. Halland Jr + W3 3.55 acs. 1968 1969 1970 1971 1972 1973 1974</p> <p>C.E. + D. Heale 1.57 acs. 1968 1969 1970 1971 1972 1973 1974</p> <p>R. L. Ingram 2 acs. 1968 1969 1970 1971 1972 1973 1974</p>	<p>James L. Kiege Pt + 1 ac. 1968 1970 1971 1972 1973 1974</p> <p>F. E. Mayo 2.35 acs. 1968 1969 1970 1971 1972 1973 1974</p> <p>Minced Mayo + W3 1968</p> <p>Robin W. Taylor + W3 + W4 1969</p> <p>Willsdon Moore 1968 1969 1970 1971 1972 1973 1974</p> <p>J. L. Nelson + W3 Pt + 1.95 acs. 1968 1969 1970 1971 1972 1973 1974</p> <p>Bethel D. Noble 1.6 acs. 1968 1969 1970 1971 1972 1973 1974</p> <p>Muriel Palmer 1 ac. 1968 1969</p> <p>Sumus + Virginia Lynn 1 ac. 1970 1971 1972 1973 1974</p>	<p>Joseph C. Wood 1968 1969 1970 1971 1972 1973 1974</p> <p>Monroe Wallace 1968 1969 1970 1971 1972 1973 1974</p> <p>James H. Taylor 1968 1969 1970 1971 1972 1973 1974</p> <p>J. V. Sathorn 1973 1974</p> <p>Red Hill Church pt.</p>	<p>Tracy &amp; Brothers 9 acs. 1968 1969 1970 1971 1972 1973 1974</p> <p>Robert French (2 acs.) 1968 1969 1970 1971 1972 1973 1974</p> <p>W. S. Halland Jr + W3 2.6 acs. 1968 1969 1970 1971 1972 1973 1974</p>
<p>John R. Adams 1968 1970 1971 1972 1973 1974</p> <p>T.C. Adams 1968 1970 1971 1972 1973 1974</p> <p>Mavis Adams 1968 1970 1971 1972 1973 1974</p> <p>W. S. Halland Jr + W3 7.4 acs. 1968 1969 1970 1971 1972 1973 1974</p> <p>James R. Kiege Pt + 1 ac. 1968 1969 1970 1971 1972 1973 1974</p> <p>Willsdon Moore Pt + ER 1968 1969 1970 1971 1972 1973 1974</p> <p>J. L. Nelson + W3 Pt + 1.95 acs. 1968 1969 1970 1971 1972 1973 1974</p>	<p>John D. Smith Jr + T. Edward Smith Pt + 14.8 acs. 1968 1969 1970 1971 1972 1973 1974</p> <p>Red Hill Church pt.</p> <p>O. H. Battles 1 ac. 1973 1974</p>	<p>J. M. Woody 1968 1969 1970 1971 1972 1973 1974</p> <p>James H. Taylor 1968 1969 1970 1971 1972 1973 1974</p> <p>Jesse + Miss Dean Woody 2.14 acs. 1974</p>	<p>Tracy &amp; Brothers 1968 1969 1970 1971 1972 1973 1974</p> <p>W. S. Halland Jr + W3 23.4 acs. 1968 1969 1970 1971 1972 1973 1974</p> <p>James R. Kiege Pt + 3 acs. 1968 1969 1970 1971 1972 1973 1974</p> <p>T. R. Patton 1968 1969 1970 1971 1972 1973 1974</p>





P Allen  
1968  
Elmer H. Elender  
pt  
1970  
1971  
1972  
1973  
1974

1450 AC

SE COR  
SEC 33

Sec 33-Tp 11 N, R5E

Form 1-S.T.C.

<p>W.C. Abernethie 1968 1969 1970 1971 1972 1973 1974</p> <p>Jesse W &amp; Wanda K. Nyck 2.94 acres 1968 1969 1970 1971 1972 1973 1974</p> <p>B.N. Bone 5 ac. 1968 1969 1970 1971 1972 1973 1974</p> <p>Ira Dunbar 1 ac. 1968 1969 1970 1971 1972 1973 1974</p> <p>W.C. Foster 7 1/2 ac. 1968 1969 1970 1971 1972 1973 1974</p> <p>Travis Hedges 1/2 ac. 1968 1969 1970 1971 1972 1973 1974</p> <p>Earl Holliday 1.32 ac. 1968 1969 1970 1971 1972 1973 1974</p> <p>Perry Hoaks 1 1/2 ac. 1968 1969 1970 1971 1972 1973 1974</p>	<p>W.C. Abernethie NW 1/4 of NE 1/4 1968 1969 1970 1971 1972 1973 1974</p> <p>Gray Jones 1 1/2 ac. 1968 1969 1970 1971 1972 1973 1974</p> <p>B.F. Jones 1 1/2 ac. 1968 1969 1970 1971 1972 1973 1974</p> <p>T.H. Lanning 1 1/2 ac. 1968 1969 1970 1971 1972 1973 1974</p> <p>Theron A. Perry &amp; Wj. Aline 1968 1969 1970 1971 1972 1973 1974</p> <p>C.A. Rodgers 1 1/2 ac. 1968 1969 1970 1971 1972 1973 1974</p> <p>Neal Wayne Haldenfeld 1 ac. 1968 1969 1970 1971 1972 1973 1974</p> <p>James D. Martin 1/2 ac. 1968 1969 1970 1971 1972 1973 1974</p> <p>Russell &amp; Mary Harg 1 ac. 1968 1969 1970 1971 1972 1973 1974</p> <p>Martin Gil 1/2 ac. 1968 1969 1970 1971 1972 1973 1974</p>
<p>E.H. &amp; Kathleen W. Bates 3 ac. 1968 1969 1970 1971 1972 1973 1974</p> <p>Tracy E. Brothers 1/2 ac. 1968 1969 1970 1971 1972 1973 1974</p> <p>Merwin Canale 1/2 ac. 1968 1969 1970 1971 1972 1973 1974</p> <p>Charles W. Conklin 1 ac. 1968 1969 1970 1971 1972 1973 1974</p> <p>Robert Leon Walker 1 ac. 1968 1969 1970 1971 1972 1973 1974</p> <p>L.G. &amp; Alica M. Halcombi 1 1/2 ac. 1968 1969 1970 1971 1972 1973 1974</p> <p>Mrs Vera McKey 1/2 ac. 1968 1969 1970 1971 1972 1973 1974</p>	<p>W.C. Abernethie SW 1/4 of NE 1/4 1968 1969 1970 1971 1972 1973 1974</p> <p>Forman J. Walker 1/2 ac. 1968 1969 1970 1971 1972 1973 1974</p> <p>Quaker Gasoline Stn. Inc. 1 ac. 1968 1969 1970 1971 1972 1973 1974</p> <p>H.E. Stanfield 1 ac. 1968 1969 1970 1971 1972 1973 1974</p> <p>P.D. Stanfield 1/2 ac. 1968 1969 1970 1971 1972 1973 1974</p> <p>H.B. Stary 1 ac. 1968 1969 1970 1971 1972 1973 1974</p> <p>William M. &amp; Judy Samples 1/2 ac. 1968 1969 1970 1971 1972 1973 1974</p> <p>W.C. Abernethie 1968 1969 1970 1971 1972 1973 1974</p> <p>W.D. &amp; Audrey Abney 1/2 ac. 1968 1969 1970 1971 1972 1973 1974</p> <p>Jan. R. Beard &amp; Wj. 1/2 ac. 1968 1969 1970 1971 1972 1973 1974</p> <p>John T. Brown 1/2 ac. 1968 1969 1970 1971 1972 1973 1974</p> <p>Oscar F. Denise "The" &amp; Mrs. Charles P. Baird 1/2 ac. 1968 1969 1970 1971 1972 1973 1974</p> <p>James O. Tallen 1/2 ac. 1968 1969 1970 1971 1972 1973 1974</p> <p>O.C. &amp; Margaret 1/2 ac. 1968 1969 1970 1971 1972 1973 1974</p> <p>Fred Martin 1/2 ac. 1968 1969 1970 1971 1972 1973 1974</p> <p>Jimmy Wayne Pierce 1/2 ac. 1968 1969 1970 1971 1972 1973 1974</p>

Scale—1 inch = 300.00 Ft.

SECTION 22

TOWNSHIP 11

RANGE 5

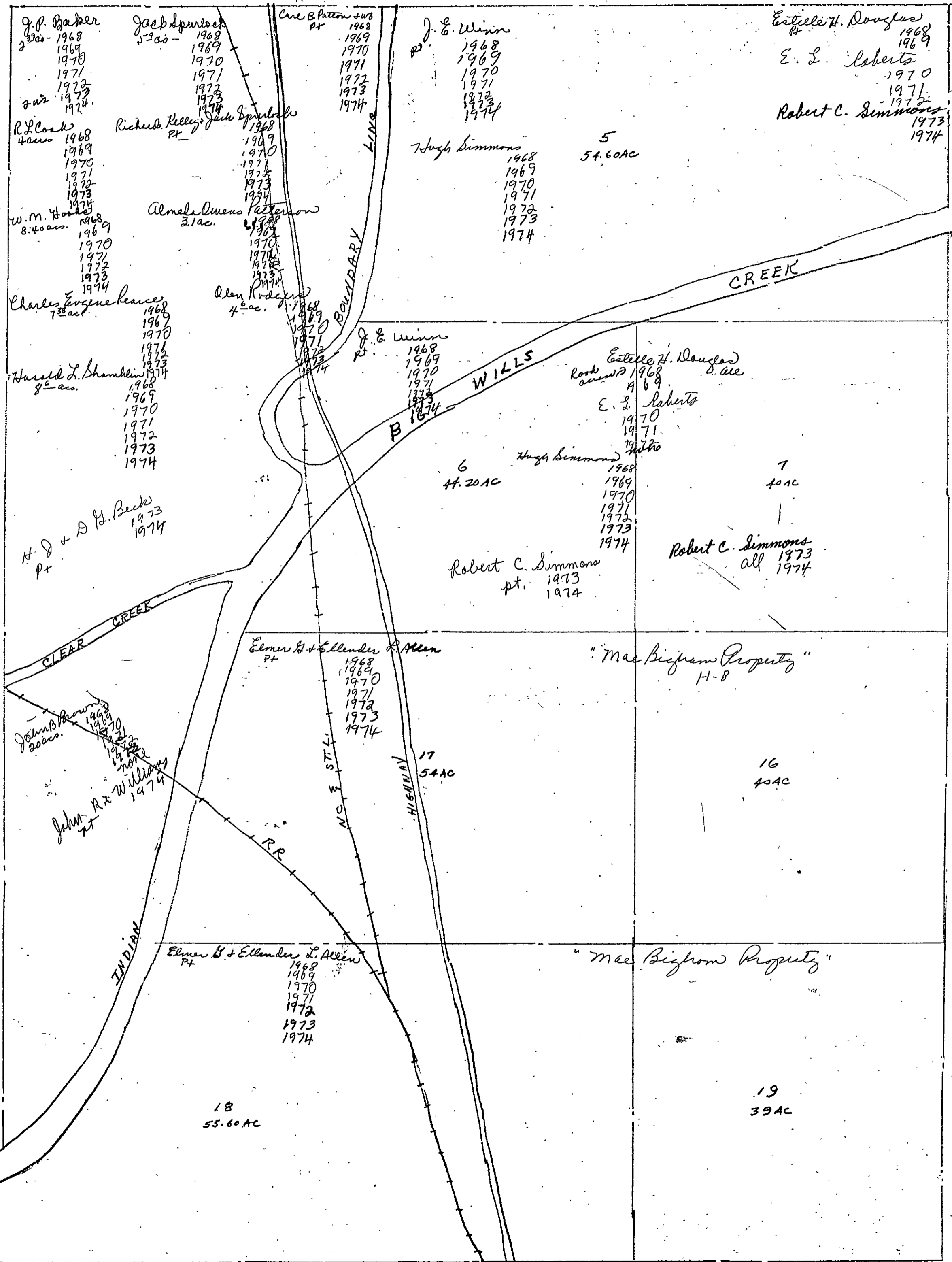
Form 1-S.T.C.

	<p><i>J. H. Little</i> 1968 1969 1970 1971 1972 1973 1974</p> <p><i>Amos Jones</i> 1968 1969 1970 1971 1972 1973-1974</p> <p><i>J. H. Little</i> Pt 1968 1969 1970 1971 1972 none</p> <p><i>William D. Payne</i> (Pt. 10, 14 ac.) 1968 1969 1970 1971 1972 1973</p> <p><i>Theron L. Perry + w/ Aline</i> Pt + Pt 1968 1969 1970 1971 1972 1973 1974</p> <p><i>John A. Amundson</i> 1968 1969 1970 1971 1972 1973</p> <p><i>B. N. Bone</i> prop. 1968 1969 1970 1971 1972 1973 1974</p> <p><i>H. L. (Dodd) Cannon</i> 75 ac. 1968 1969 1970 1971 1972 1973 1974</p> <p><i>T. J. Cleveland</i> (Exempt) 2 ac. 1968 1969 1970 1971 1972 1973 1974</p> <p><i>James L. Daniel</i> Pt 5 ac. 1968 1969 1970 1971 1972 1973 1974</p> <p><i>Russell &amp; Mary Dray</i> Pt. 1974</p> <p><i>Herald H. Little + Mary Jane Steens</i> Pt 1973 1974</p> <p><i>Anie Doherty</i> 237 ac 1974</p>
	<p><i>William D. Payne</i> (Pt. 10, 14 ac.) 1968 1969 1970 1971 1972 1973 1974</p> <p><i>Theron L. Perry + w/ Aline</i> Pt + Pt 1968 1969 1970 1971 1972 1973 1974</p> <p><i>Th. E. Stanfield</i> 1 1/2 ac - 1968 1969 1970 1971 1972 1973 1974</p> <p><i>Theron L. Perry + w/ Aline</i> Pt + Pt 1968 1969 1970 1971 1972 1973 1974</p> <p><i>Mrs. Bertha Little</i> Pt 1973 1974</p> <p><i>Walee School</i></p> <p><i>James L. Daniel</i> Pt 5 ac. 1968 1969 1970 1971 1972 1973 1974</p> <p><i>J. H. Little</i> Pt 32.5 ac. 1968 1969 1970 1971 1972 none</p> <p><i>Walter Payne</i> 4 ac. 1968 1969 1970 1971 1972 1973 1974</p> <p><i>Herald H. Little + Mary Jane Steens</i> Pt 1973 1974</p>

Scale—1 inch = 300.00 Ft.

COUNTY

Section 34 Township 11 Range 5

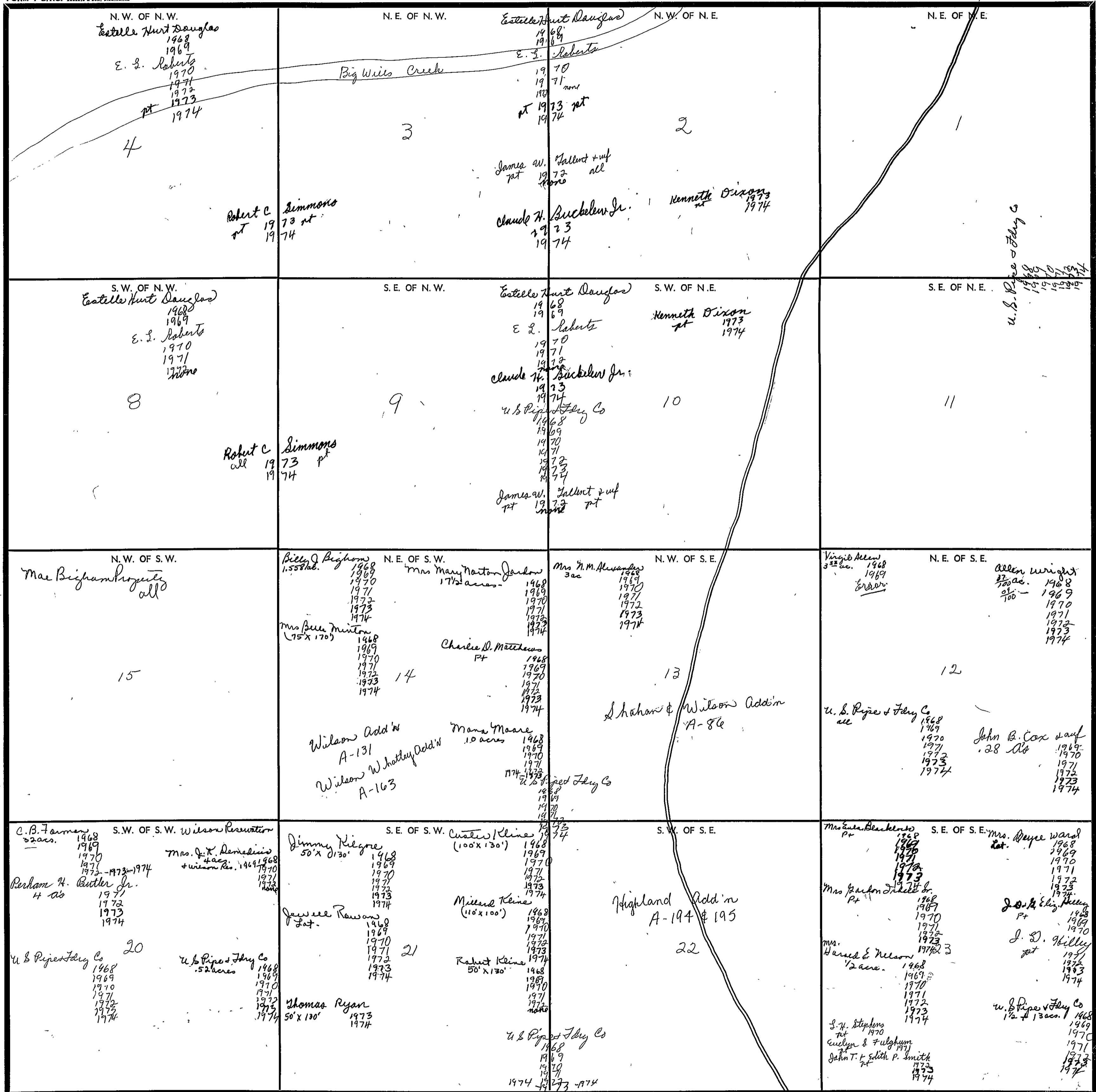


SECTION 34

TOWNSHIP 11

RANGE 5

FORM 1-S.T.C.—ROBERTS & SON, BIRMINGHAM



Scale—1 inch=300 Ft.

COUNTY

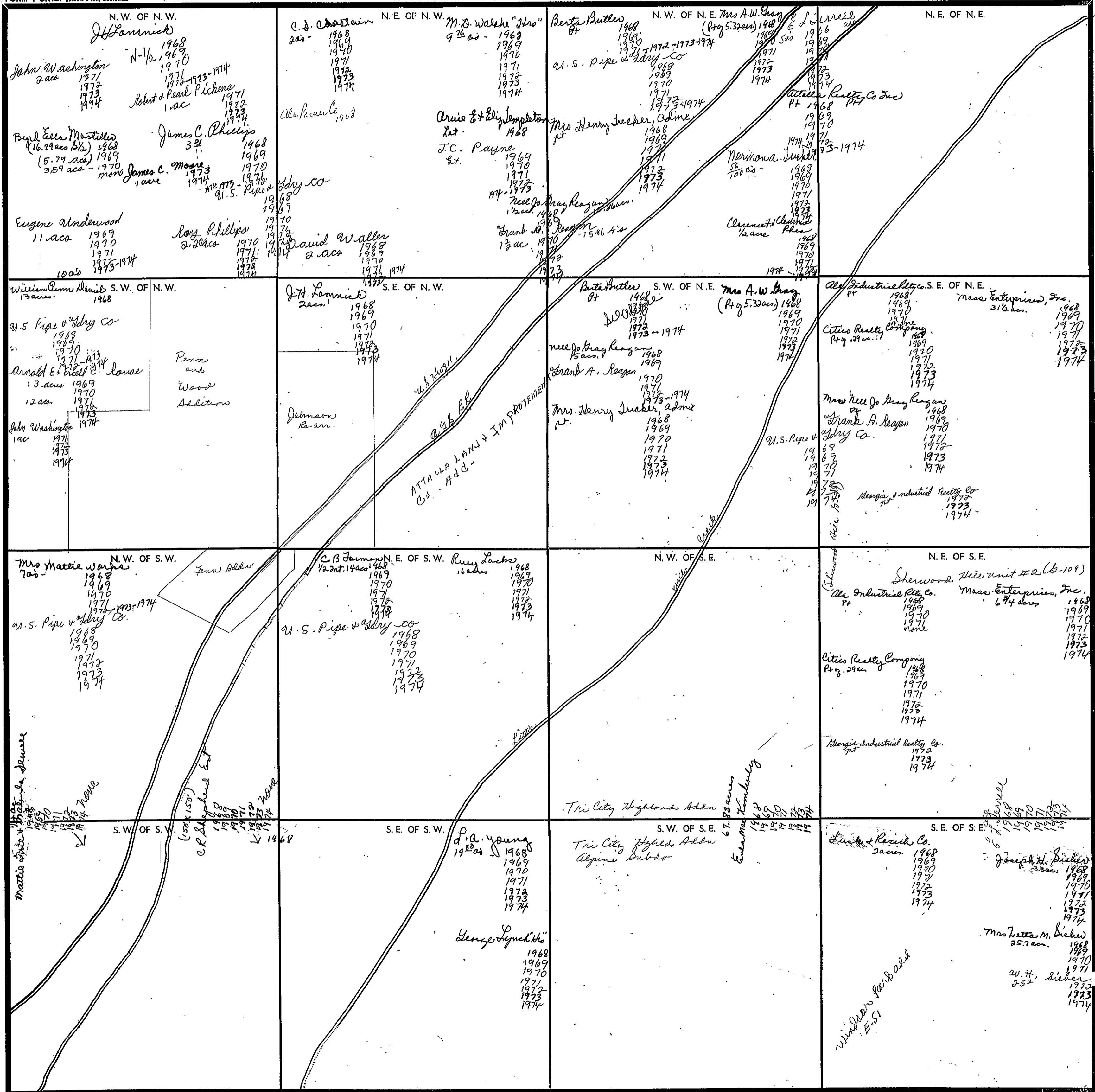


SECTION 35

TOWNSHIP 11

RANGE 5

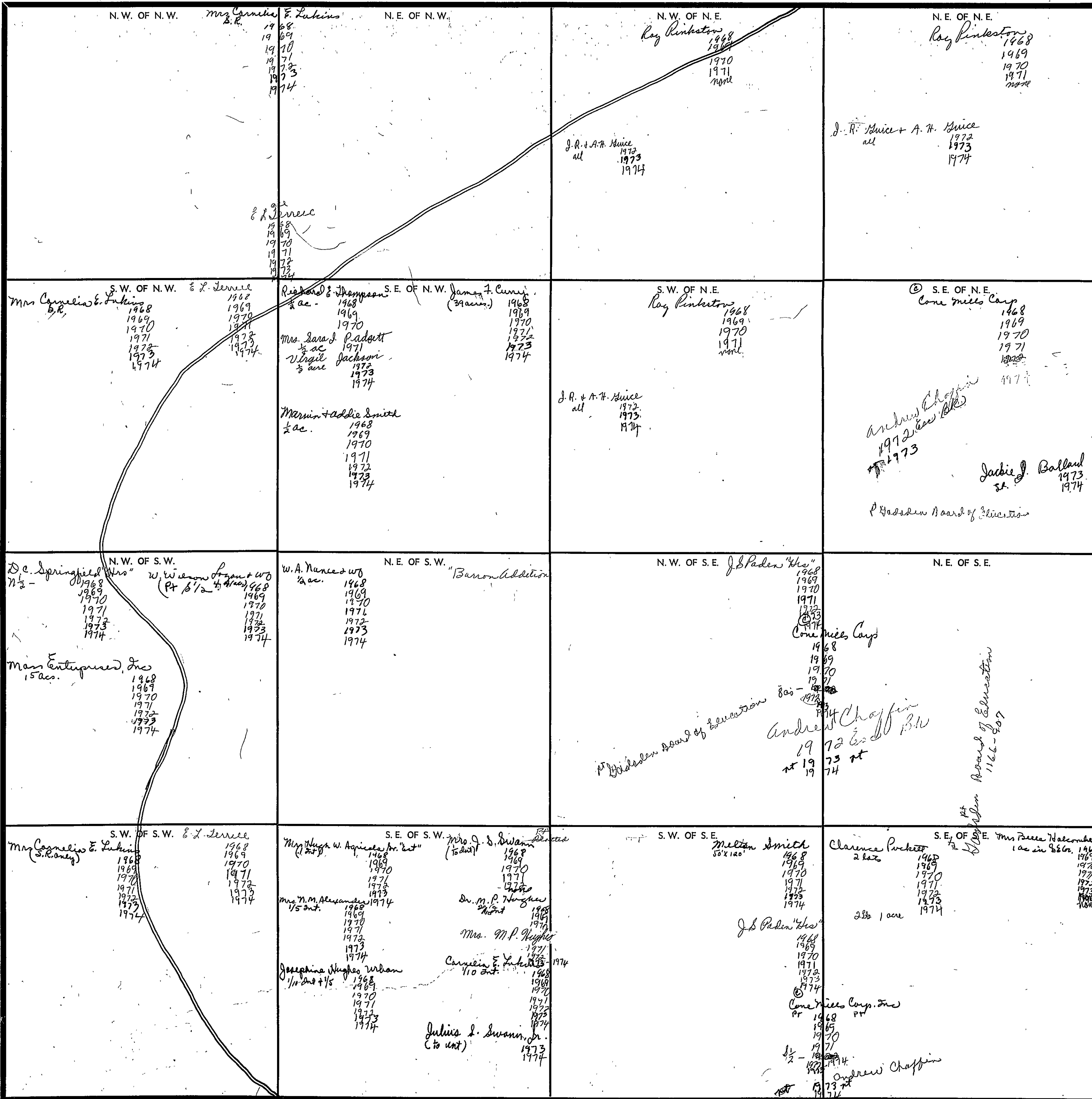
FORM 1-5.T.C. - ROBERTS & SON, BIRMINGHAM



COUNTY

Scale - 1 inch = 300 Ft.

FORM 1-S.T.C. - 2000000 & 000, 20000000



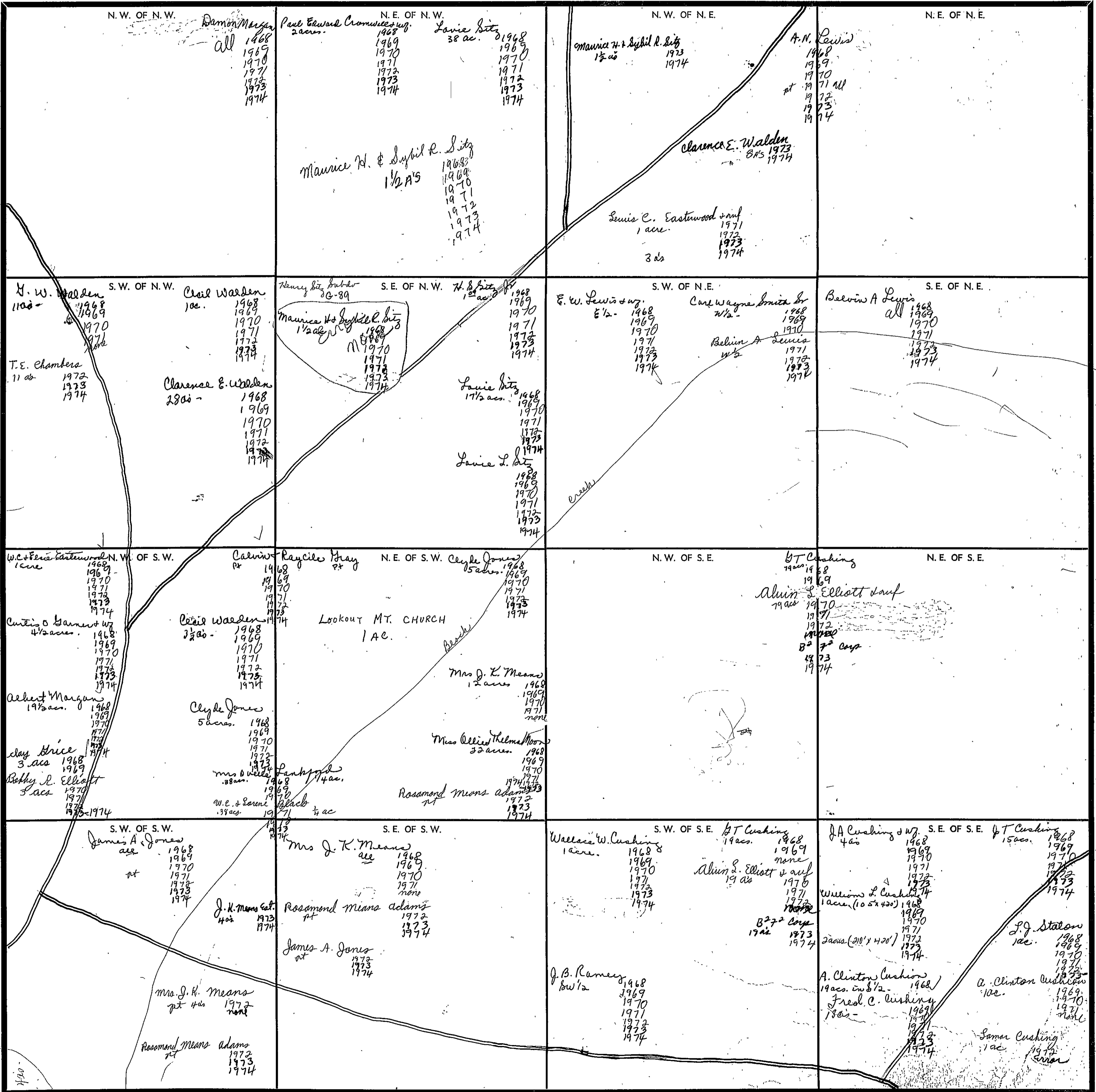
Scale—1 inch—300 Ft.

SECTION 1

TOWNSHIP 11

RANGE 6

FORM 1-S.T.C.—REVISED BY SON, MINNAPOLIS



Scale—1 inch—300 Ft.

COUNTY

SECTION 2

TOWNSHIP 11

RANGE 6

FORM 1-8.T.C.—REVISED 2-20-68, MINNESOTA

<p>N. W. OF N. W. Frank Haggard &amp; R. S. Woodell 12.63 ac. 1968, 1969, 1970, 1971, 1972, 1973, 1974</p> <p>Frank B. Haggard 12.63 ac. 1971, 1972, 1973, 1974</p> <p>D. B. Babo &amp; W. J. all 1968, 1969, 1970, 1971, 1972, 1973, 1974</p>	<p>N. E. OF N. W. Frank Haggard &amp; R. S. Woodell 37.11 ac. 1968, 1969, 1970, 1971, 1972, 1973, 1974</p> <p>Frank B. Haggard 39.11 ac. 1971, 1972, 1973, 1974</p> <p>D. B. Babo &amp; W. J. all 1968, 1969, 1970, 1971, 1972, 1973, 1974</p>	<p>N. W. OF N. E. Jerry Morgan 5 ac. 1968, 1969, 1970, 1971, 1972, 1973, 1974</p> <p>Wiemas Walden Morgan 15 ac. 1968, 1969, 1970, 1971, 1972, 1973, 1974</p>	<p>N. E. OF N. E. Jerry Morgan 5 ac. 1968, 1969, 1970, 1971, 1972, 1973, 1974</p> <p>Wiemas Walden Morgan 15 ac. 1968, 1969, 1970, 1971, 1972, 1973, 1974</p>
<p>S. W. OF N. W. Frank Haggard &amp; R. S. Woodell 37.11 ac. 1968, 1969, 1970, 1971, 1972, 1973, 1974</p> <p>Frank B. Haggard 39.11 ac. 1971, 1972, 1973, 1974</p> <p>D. B. Babo &amp; W. J. 1 acre 1968, 1969, 1970, 1971, 1972, 1973, 1974</p>	<p>S. E. OF N. W. Anderson Morgan 39 ac. 1968, 1969, 1970, 1971, 1972, 1973, 1974</p>	<p>S. W. OF N. E. Anderson Morgan 39 ac. 1968, 1969, 1970, 1971, 1972, 1973, 1974</p>	<p>S. E. OF N. E. J. W. Walden 7 1/2 ac. 1968, 1969, 1970, 1971, 1972, 1973, 1974</p> <p>Cecil Walden 8 1/2 ac. 1968, 1969, 1970, 1971, 1972, 1973, 1974</p> <p>T. E. Chambers 7 1/2 ac. 1972, 1973, 1974</p>
<p>N. W. OF S. W. J. L. &amp; Ruth Davis 1968, 1969, 1970, 1971, 1972, none</p> <p>Ruth Davis 1973, 1974</p>	<p>N. E. OF S. W. P. J. Waldrop all - 1968, 1969, 1970, 1971, 1972, 1973, 1974</p>	<p>N. W. OF S. E. Anderson Morgan all 1968, 1969, 1970, 1971, 1972, 1973, 1974</p>	<p>N. E. OF S. E. Cecil Walden all - 1968, 1969, 1970, 1971, 1972, 1973, 1974</p>
<p>S. W. OF S. W. J. L. &amp; Ruth Davis 1968, 1969, 1970, 1971, 1972, none</p> <p>Ruth Davis 1973, 1974</p> <p>E. D. Shadden 1 ac. 1968, 1969, 1970, 1971, 1972, 1973, 1974</p> <p>J. W. &amp; Pauline Dwyer 30 ac. 1968, 1969, 1970, 1971, 1972, 1973, 1974</p>	<p>S. E. OF S. W. P. J. Waldrop 38 1/2 ac. 1968, 1969, 1970, 1971, 1972, 1973, 1974</p> <p>Margaret Waldrop 1968, 1969, 1970, 1971, 1972, 1973, 1974</p>	<p>S. W. OF S. E. Anderson Morgan 39 ac. 1968, 1969, 1970, 1971, 1972, 1973, 1974</p> <p>Eleanor Morgan 1 ac. 1970, 1971, 1972, 1973, 1974</p>	<p>S. E. OF S. E. Eric A. Davis 3 ac. 1968, 1969, 1970, 1971, 1972, 1973, 1974</p> <p>William M. &amp; Pearl Allen 14 ac. 1968, 1969, 1970, 1971, 1972, 1973, 1974</p> <p>J. C. Harris 6 ac. 1968, 1969, 1970, 1971, 1972, 1973, 1974</p> <p>Ruth Davis 1 ac. 1973, none</p> <p>J. L. Dwyer &amp; Sons 5 ac. 1968, 1969, 1970, 1971, 1972, 1973, 1974</p> <p>Lamar Elliott 1 1/2 ac. 1968, 1969, 1970, 1971, 1972, 1973, 1974</p> <p>Michael Lynn Jenkins 2 1/2 ac. 1973, 1974</p> <p>Julius E. Jenkins 1968-1974 corr. Dec.</p>

Scale—1 inch—300 Ft.

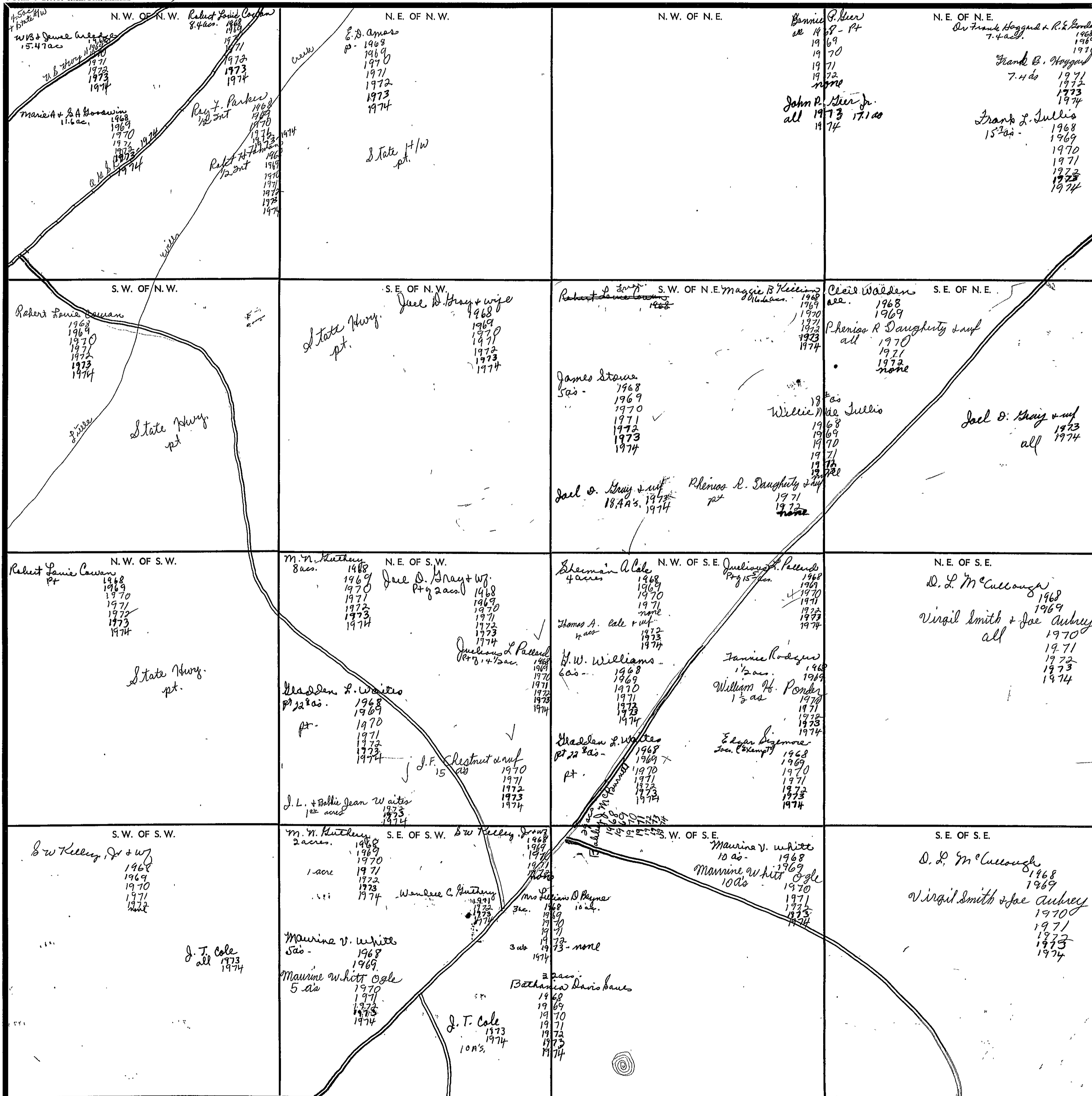
COUNTY \_\_\_\_\_

SECTION 3

TOWNSHIP 11

RANGE 6

FORM 1-S.T.C. - ROBERT & SON, BIRMINGHAM



Scale—1 inch=300 Ft.

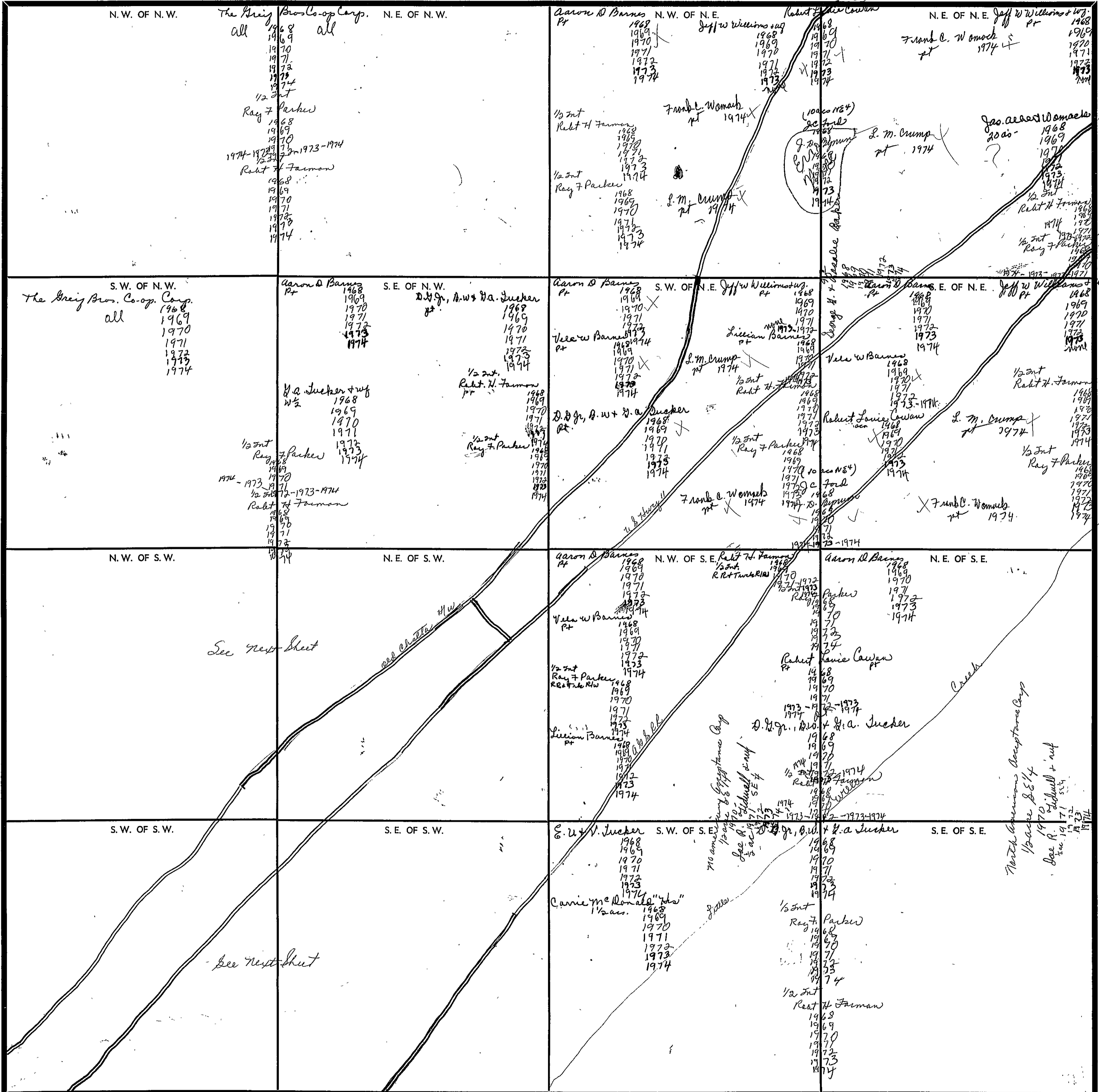
COUNTY

SECTION 4

TOWNSHIP 11

RANGE 6

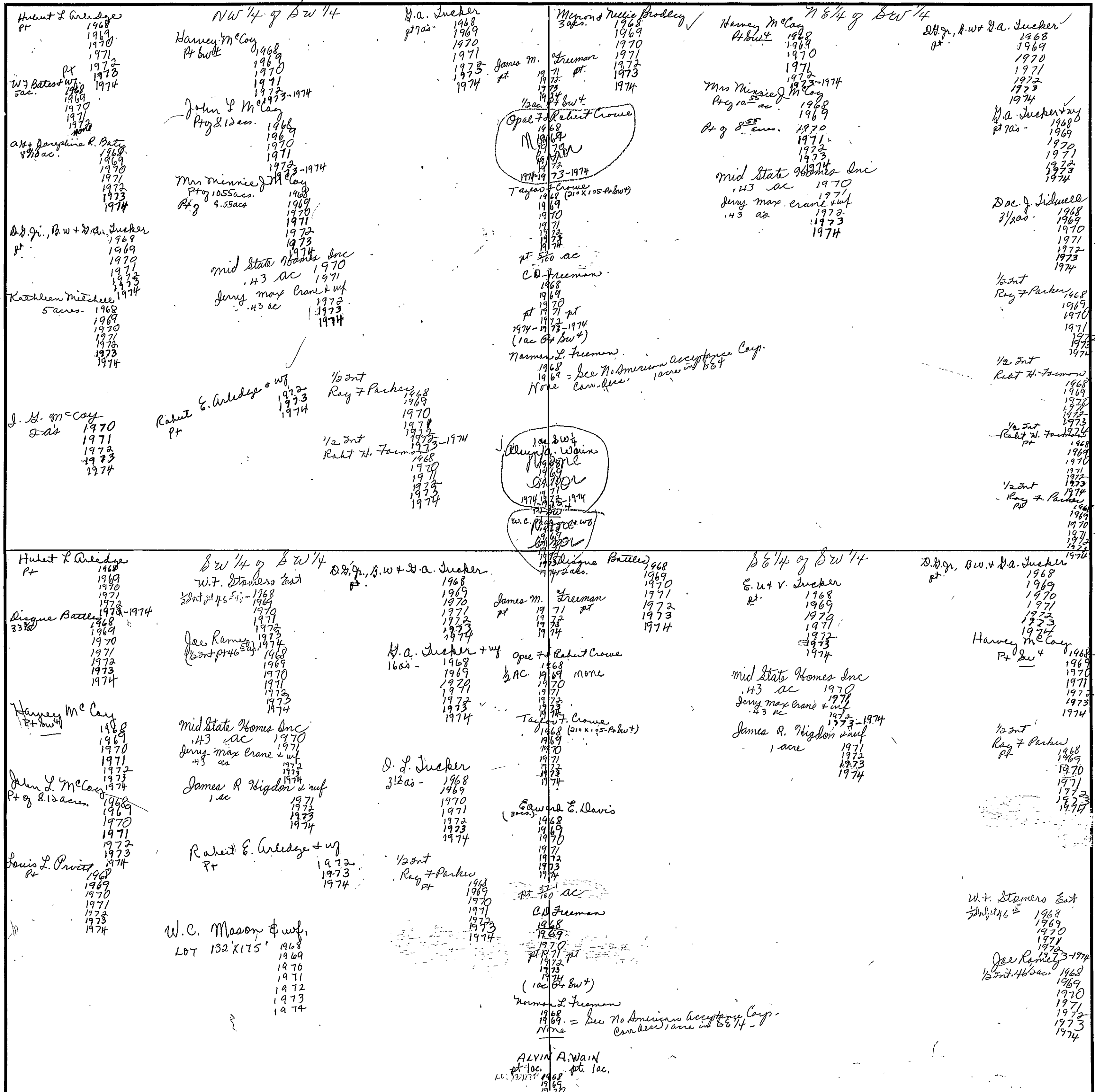
FORM 1-S.T.C.—COPIES & SOL. DIMENSIONS



Scale—1 inch—300 Ft.

COUNTY

Form 1-S.T.C.



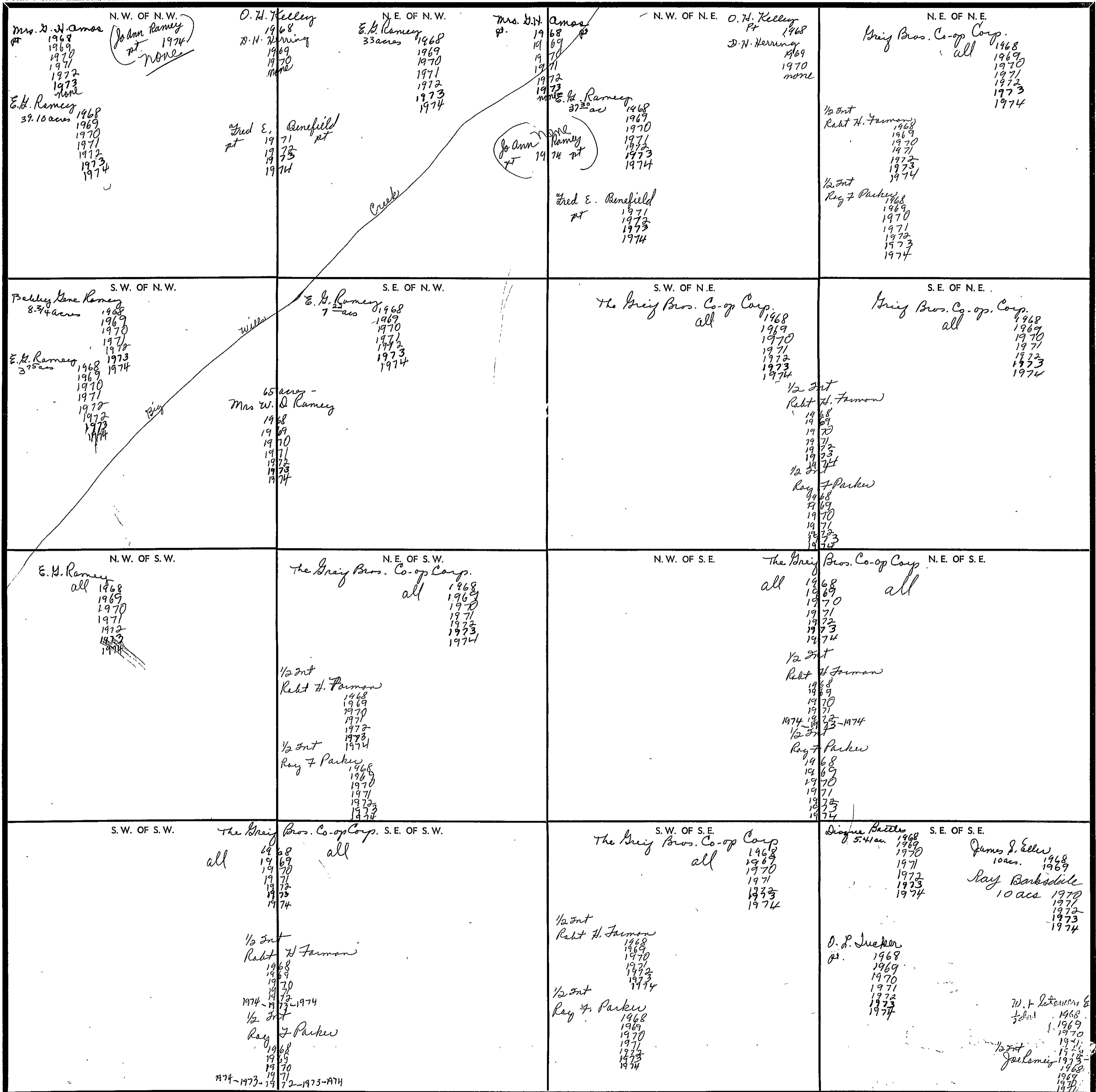
Scale - 1 inch = 300.00 Ft.

SECTION 5

TOWNSHIP 11

RANGE 6

FORM 1-S.T.C.—ROBERTS & SON, BIRMINGHAM



Scale—1 inch—300 Ft.

COUNTY

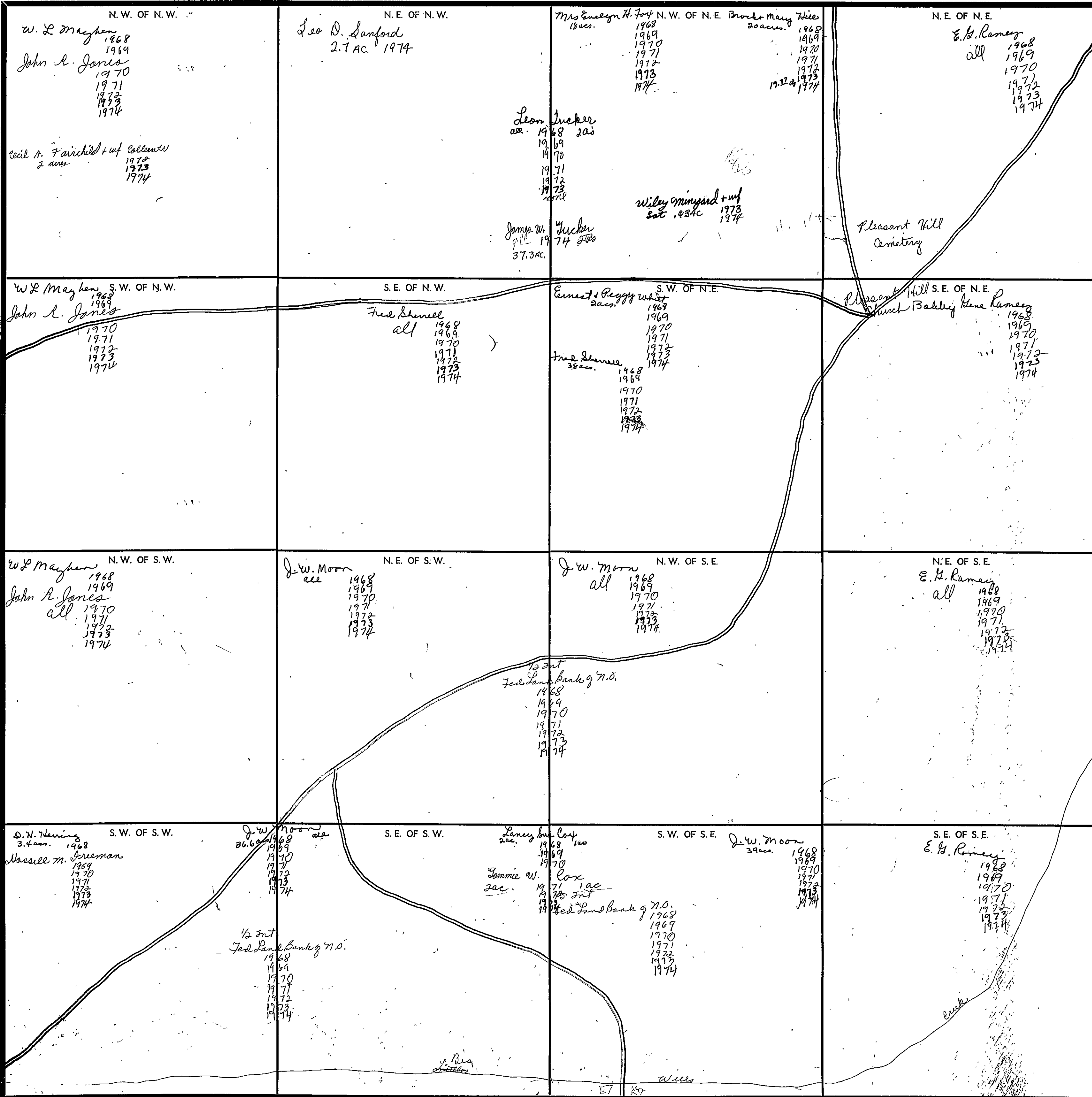


SECTION 6

TOWNSHIP 11

RANGE 6

FORM 1-S.T.C. - ROBERTS & SON, BIRMINGHAM



Scale—1 inch=300 Ft.

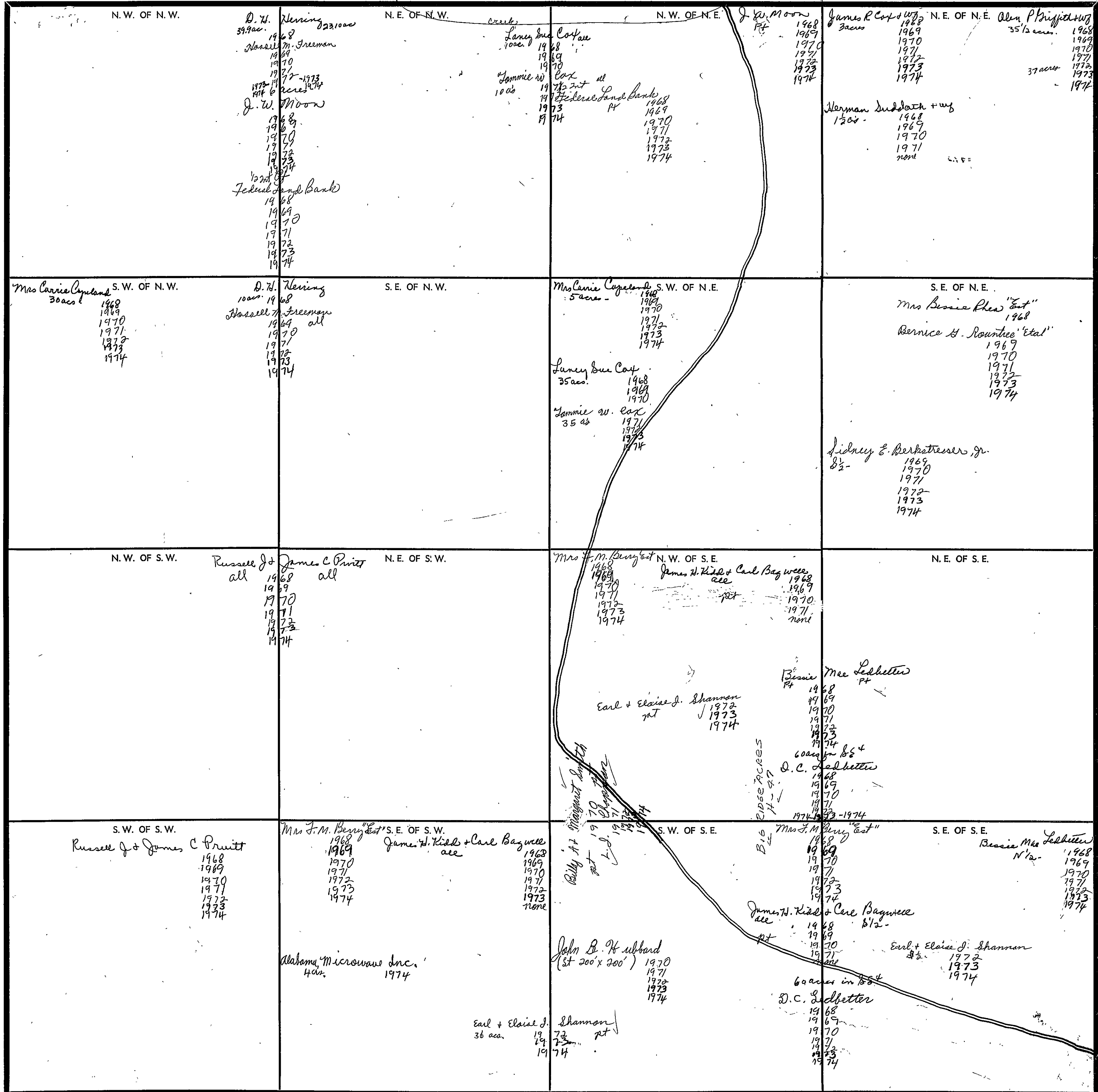
COUNTY

SECTION 7

TOWNSHIP 11

RANGE 6

FORM 1-S.T.C. - ROBERT A. SON, BIRMINGHAM



Scale—1 inch—300 Ft.

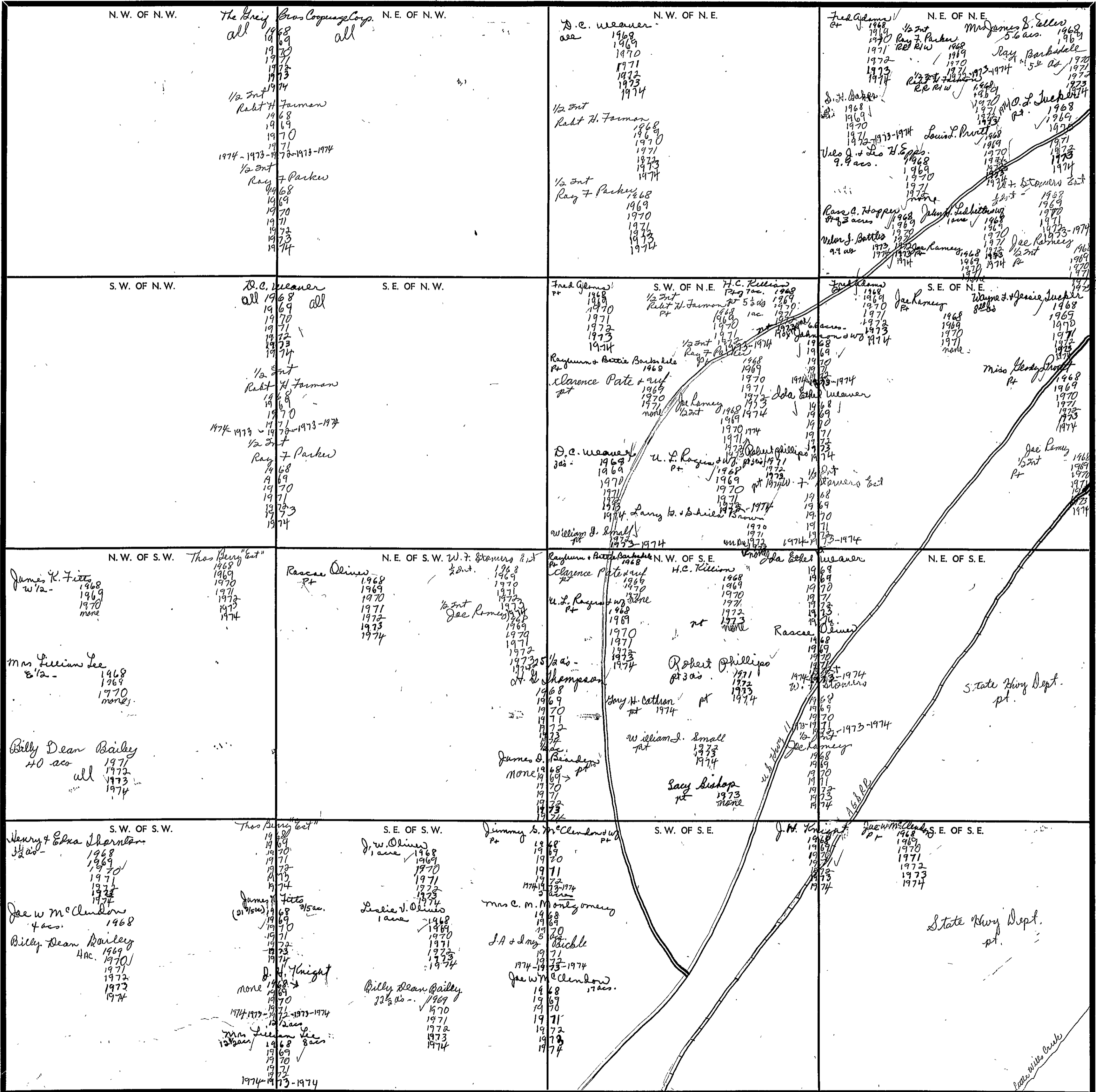
COUNTY

SECTION 8

TOWNSHIP 11

RANGE 6

FORM 1-S.T.C.—ROBERTS & CO., BIRMINGHAM



Scale—1 inch—300 Ft.

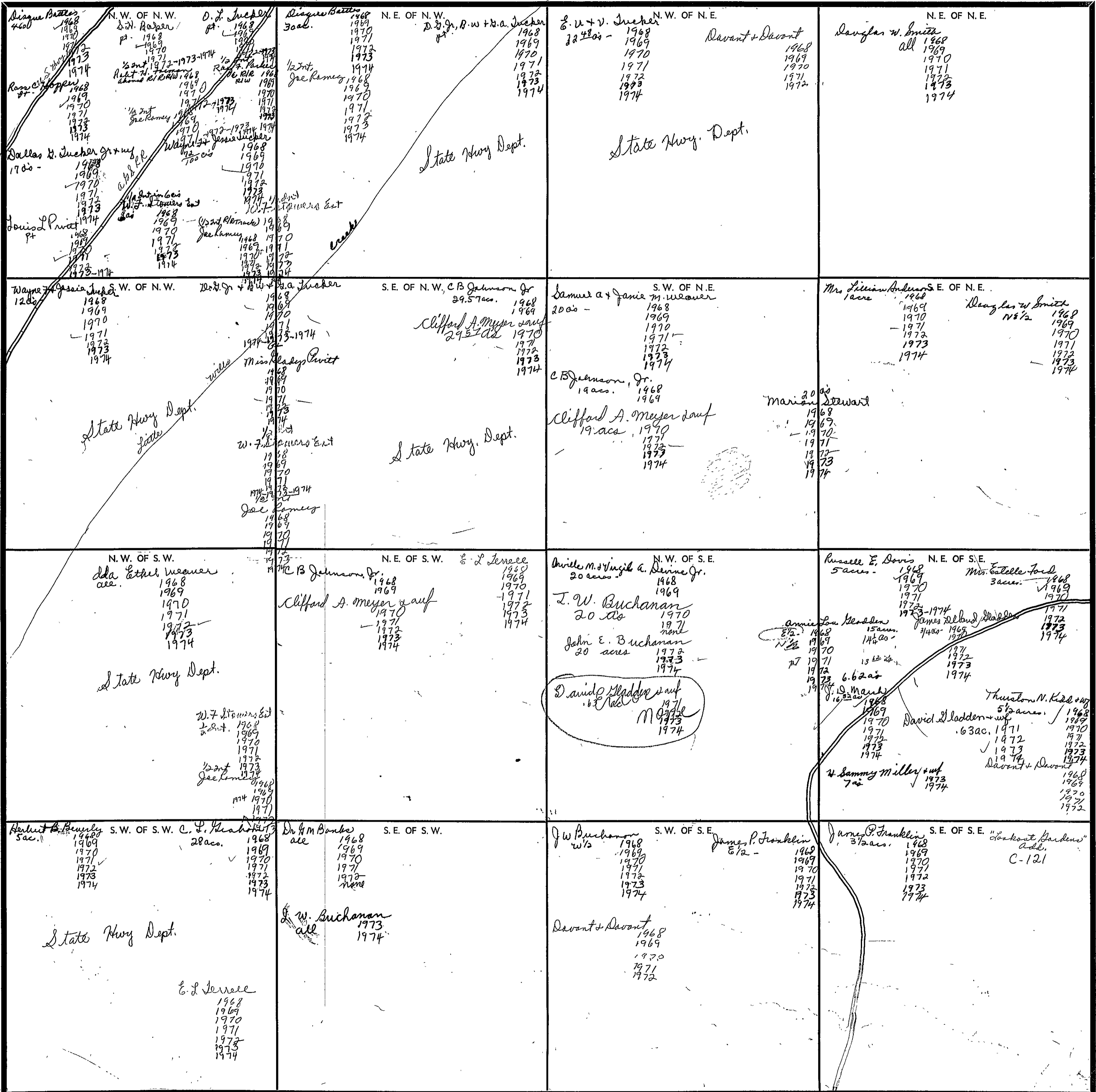
COUNTY

SECTION 9

TOWNSHIP 11

RANGE 6

FORM 1-S.T.C. - ROBERTS & SON, BIRMINGHAM



7757  
 19  
 4857  
 10  
 8957

Scale—1 inch=300 Ft.

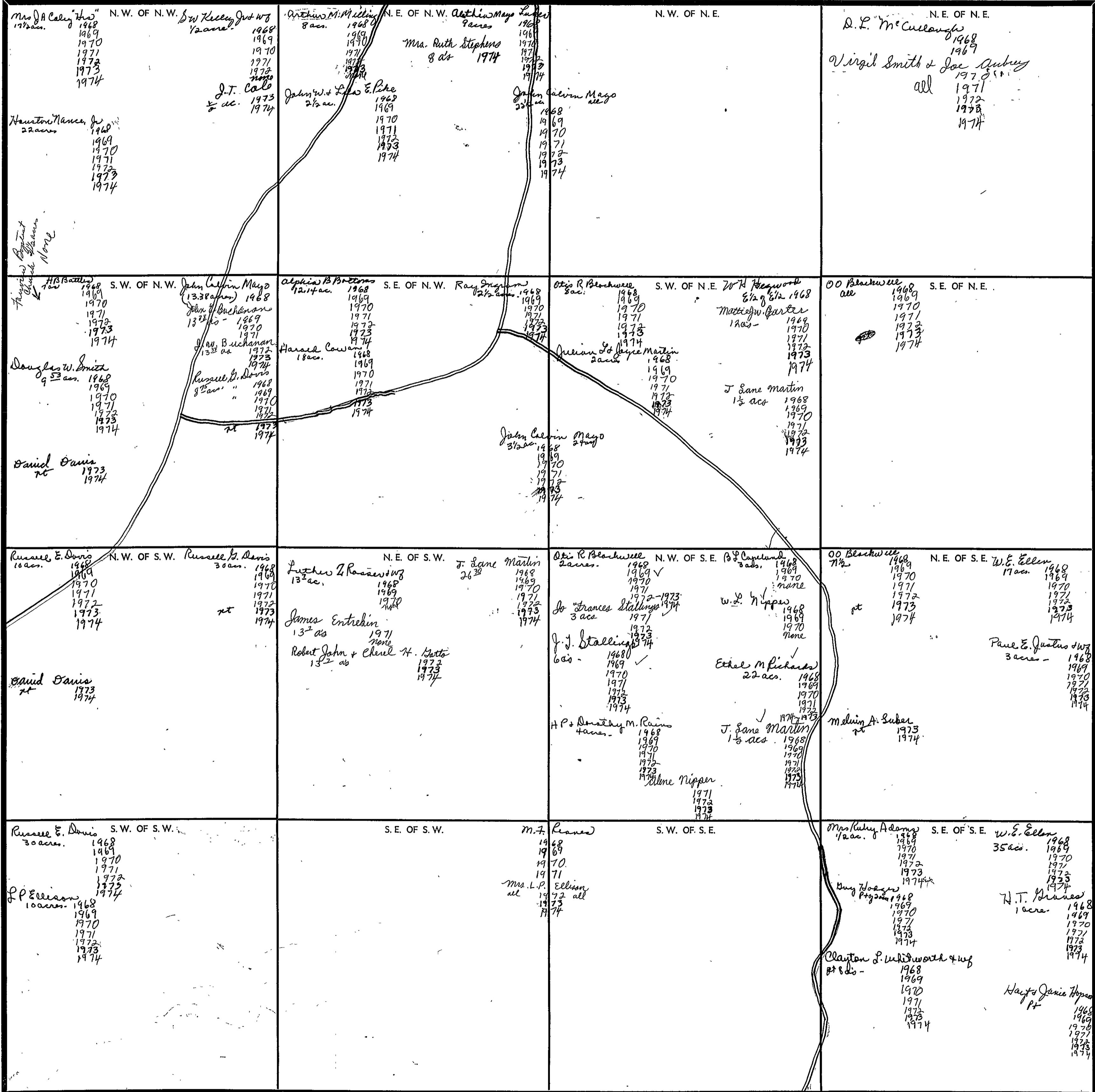
COUNTY

SECTION 10

TOWNSHIP 11

RANGE 6

FORM 1-S.T.C. - ROBERTS & SON, MINNEAPOLIS



Scale—1 inch—300 Ft.

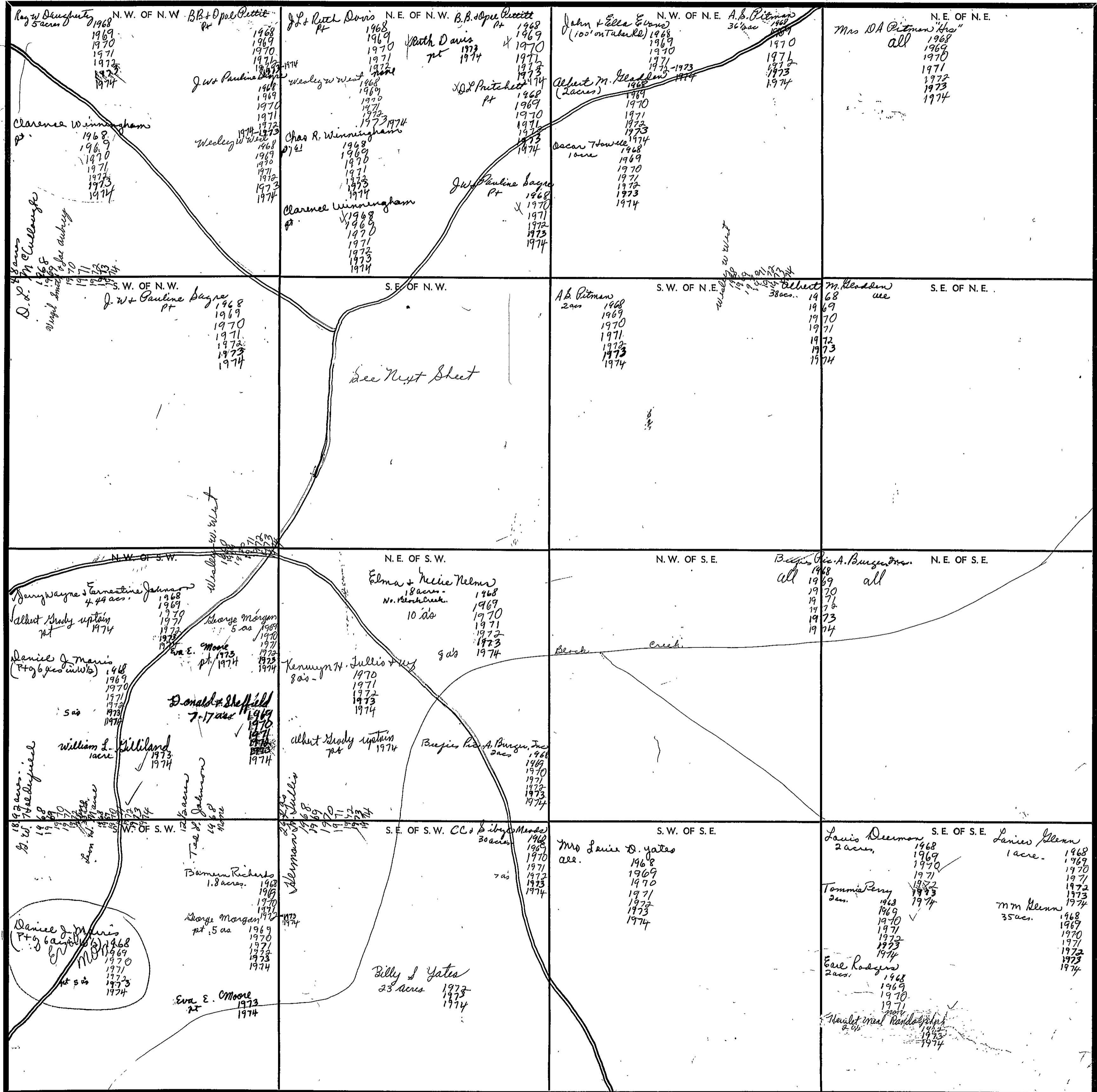
COUNTY \_\_\_\_\_

SECTION 11

TOWNSHIP 11

RANGE 6

FORM 1-S.T.C. - SOCIETY & SON, BIRMINGHAM



See Next Sheet

Scale - 1 inch = 300 Ft.

COUNTY

SECTION 11

TOWNSHIP 11

RANGE 6

Form 1-S.T.C.

		<p>PP Brock 1 1/2 acres 1968 1969 1970 1971 1973 none</p>	<p>SE 1/4 of NW 1/4 Chas. R. Wunningham Richard &amp; Brenda Watkins 3 1/4 ac 1968 1969 1970 1971 1972 1973-1974</p>
		<p>L.A. Farley &amp; wife 1 ac + lot 1968 1969 1970 1971 1973-1974</p>	<p>J.W. Paul Sayre 1 ac. 1968 1969 1970 1971 1972 1973 1974</p>
		<p>William S. Heilands 1 acre 1968 1969 1970 1971 1972 1973 1974</p>	<p>Bayliss A. Burger, Inc. 18 acs. 1968 1969 1970 1971 1972 1973 1974</p>
		<p>Edward O. &amp; Emily Bladden 3 1/4 acs. 1968 1969 1970 1971 1972 1973 1974</p>	<p>Willie E. Kable &amp; wife 1 acre 1973 1974</p>
		<p>Schauss &amp; Frances Shaless 5.77 acs. 1968 1969 1970 1971 1972 1973 1974</p>	<p>Phenias R. Oaugherty &amp; wife 1.22 ac 1973 1974</p>
		<p>T.W. Moon 1968 1969 1970 1971 1972 1973 none</p>	<p>James M. Moon 1 acre 1974</p>
		<p>B.B. &amp; Opie Pettit 1 ac. 1968 1969</p>	
		<p>Sam Secray 1 ac 1970 1971 1972 1973 1974</p>	

Scale - 1 inch = 300.00 Ft.

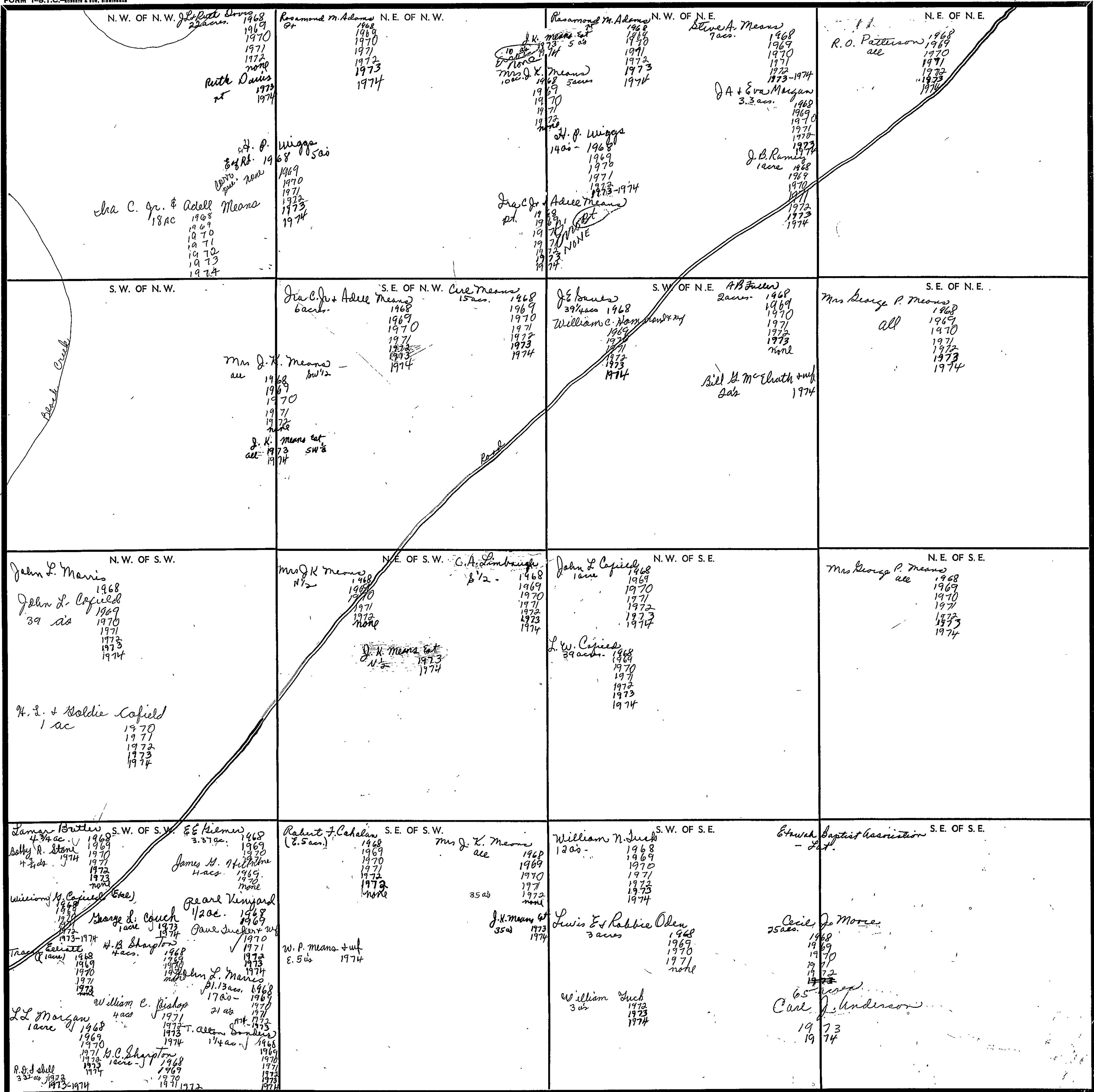
COUNTY \_\_\_\_\_

SECTION 12

TOWNSHIP 11

RANGE 6

FORM 1-S.T.C. - TORRETT & SON, BIRMINGHAM



Scale—1 Inch—300 Ft.

COUNTY

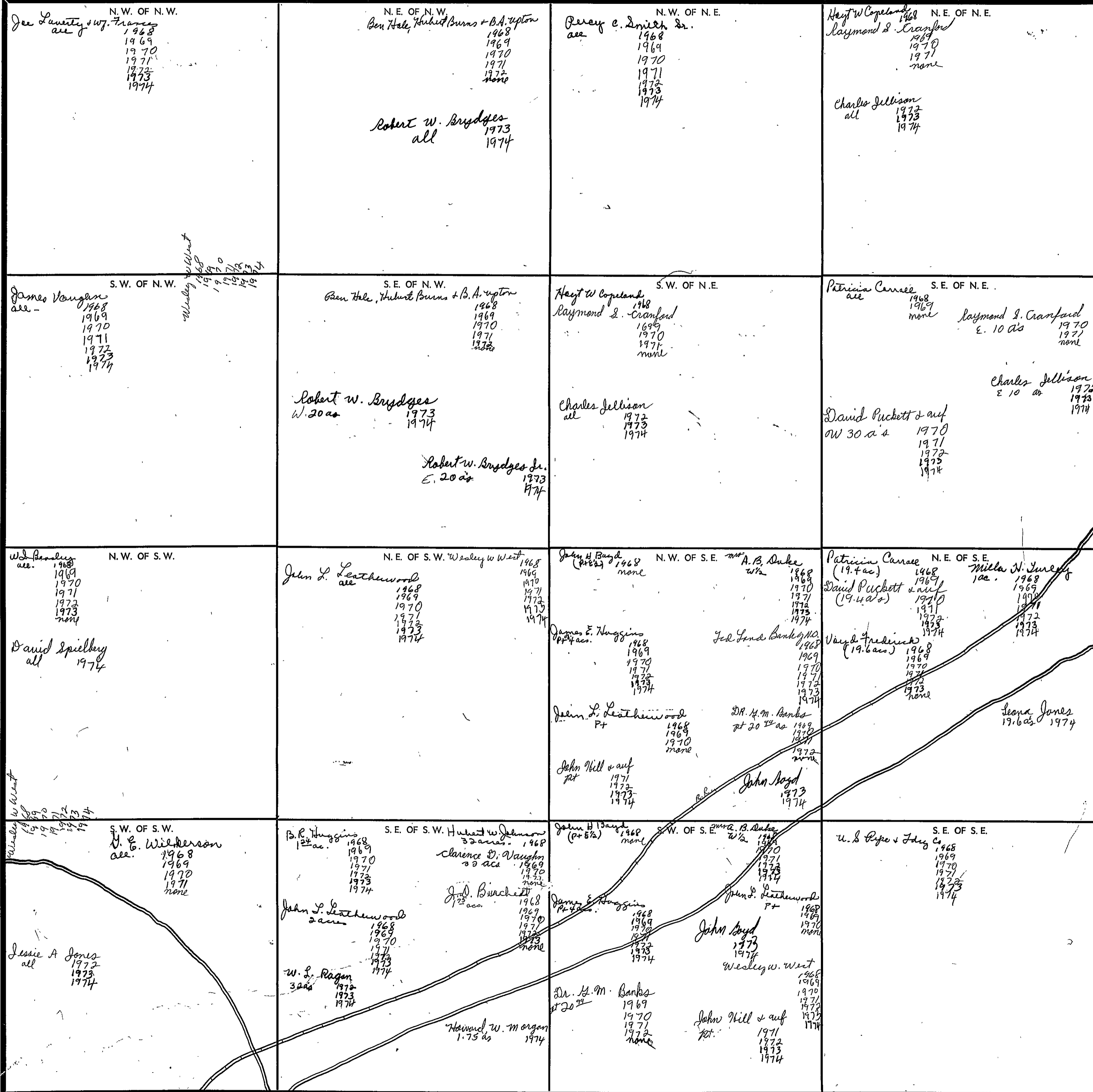


SECTION 12

TOWNSHIP 11

RANGE 6

FORM 1-S.T.C.—JOHNS & SON, BIRMINGHAM



Scale—1 inch—300 Ft.

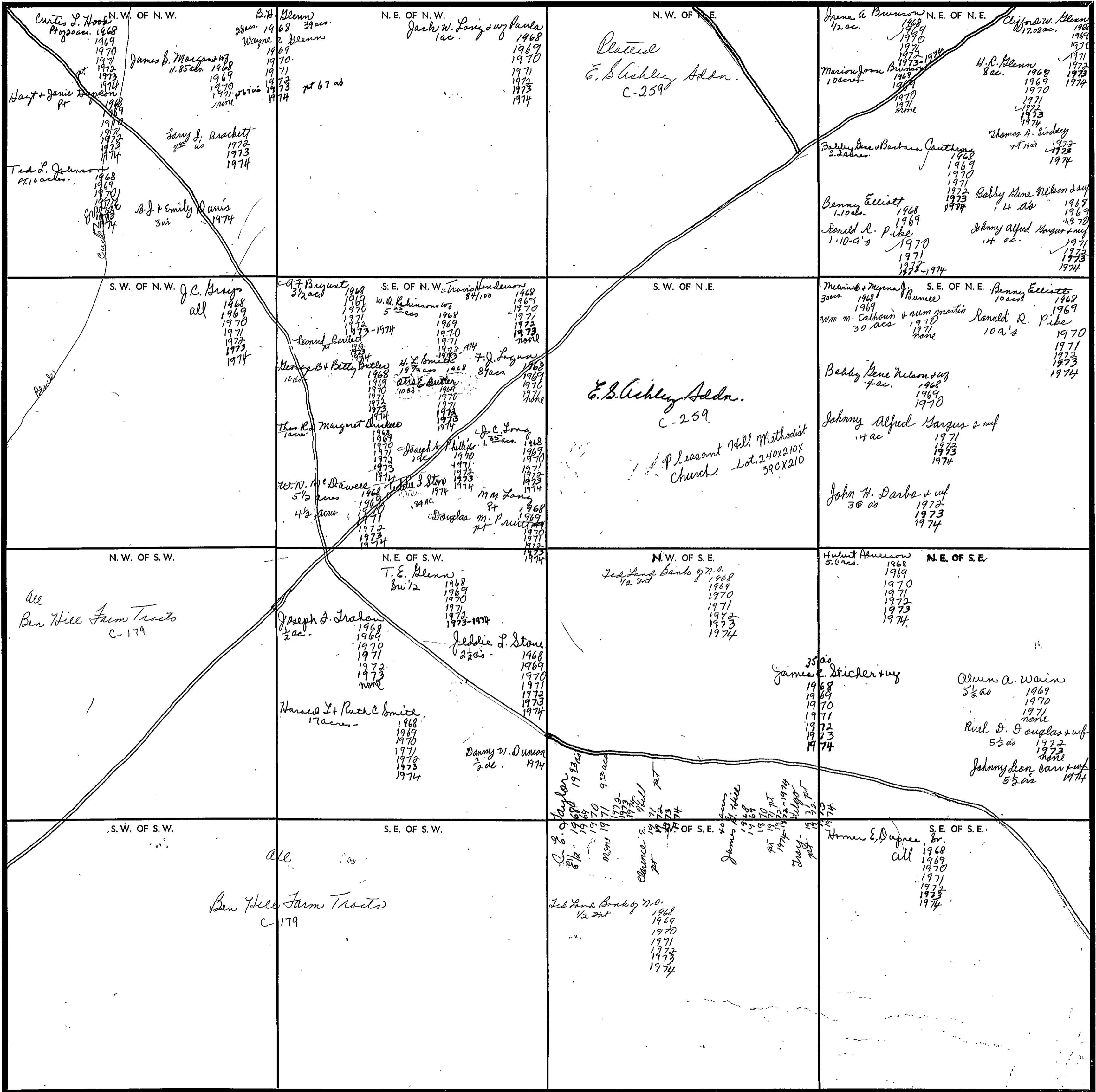
COUNTY

SECTION 14

TOWNSHIP 11

RANGE 6

FORM 1-B.T.C.—ROBERTS & SON, MINNESOTA



Scale—1 Inch—300 Ft.

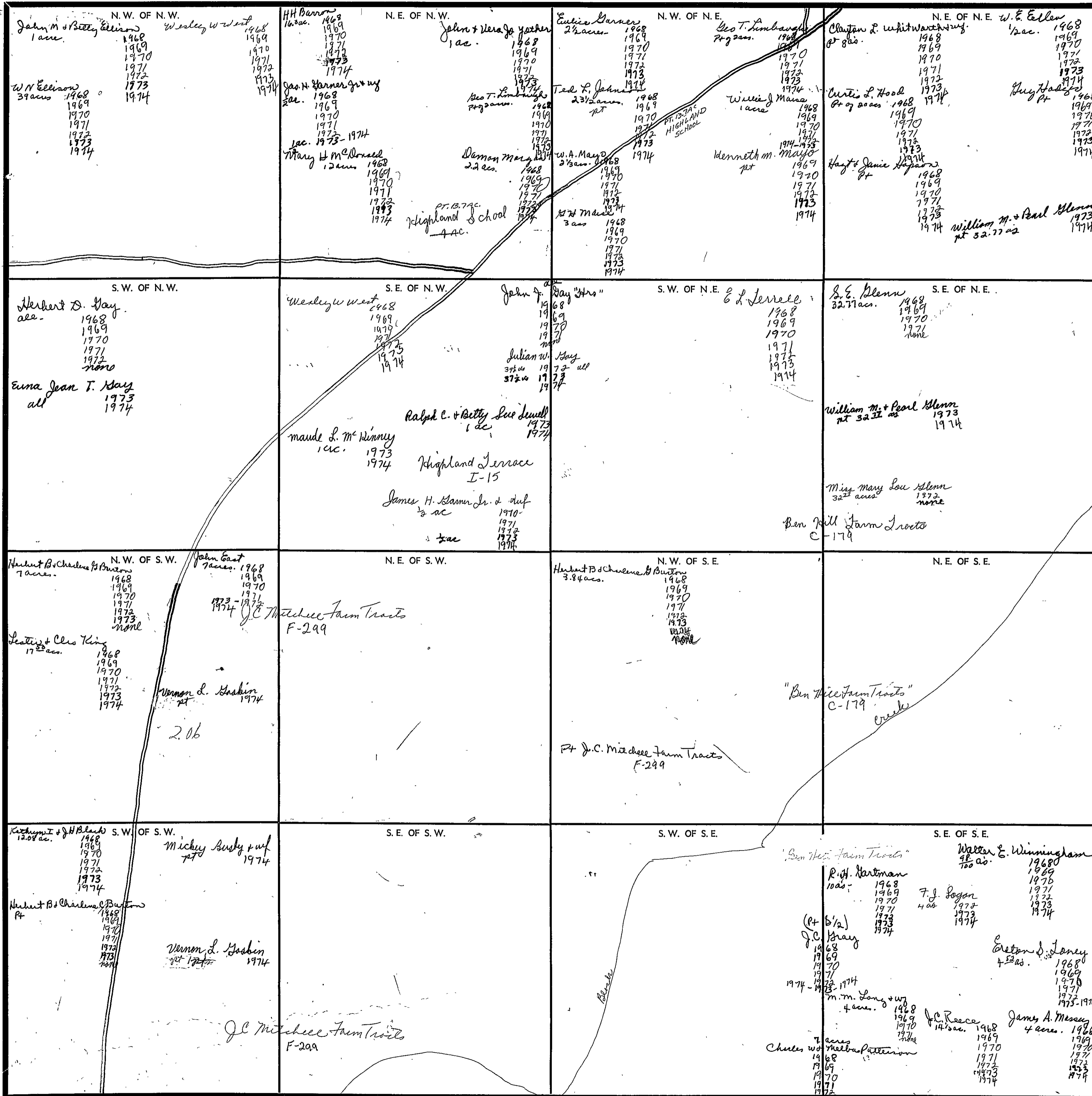
COUNTY

SECTION 15

TOWNSHIP 11

RANGE 6

FORM 1-S.T.C.—OWNER & SON, MINNESOTA



Scale—1 inch=300 Ft.

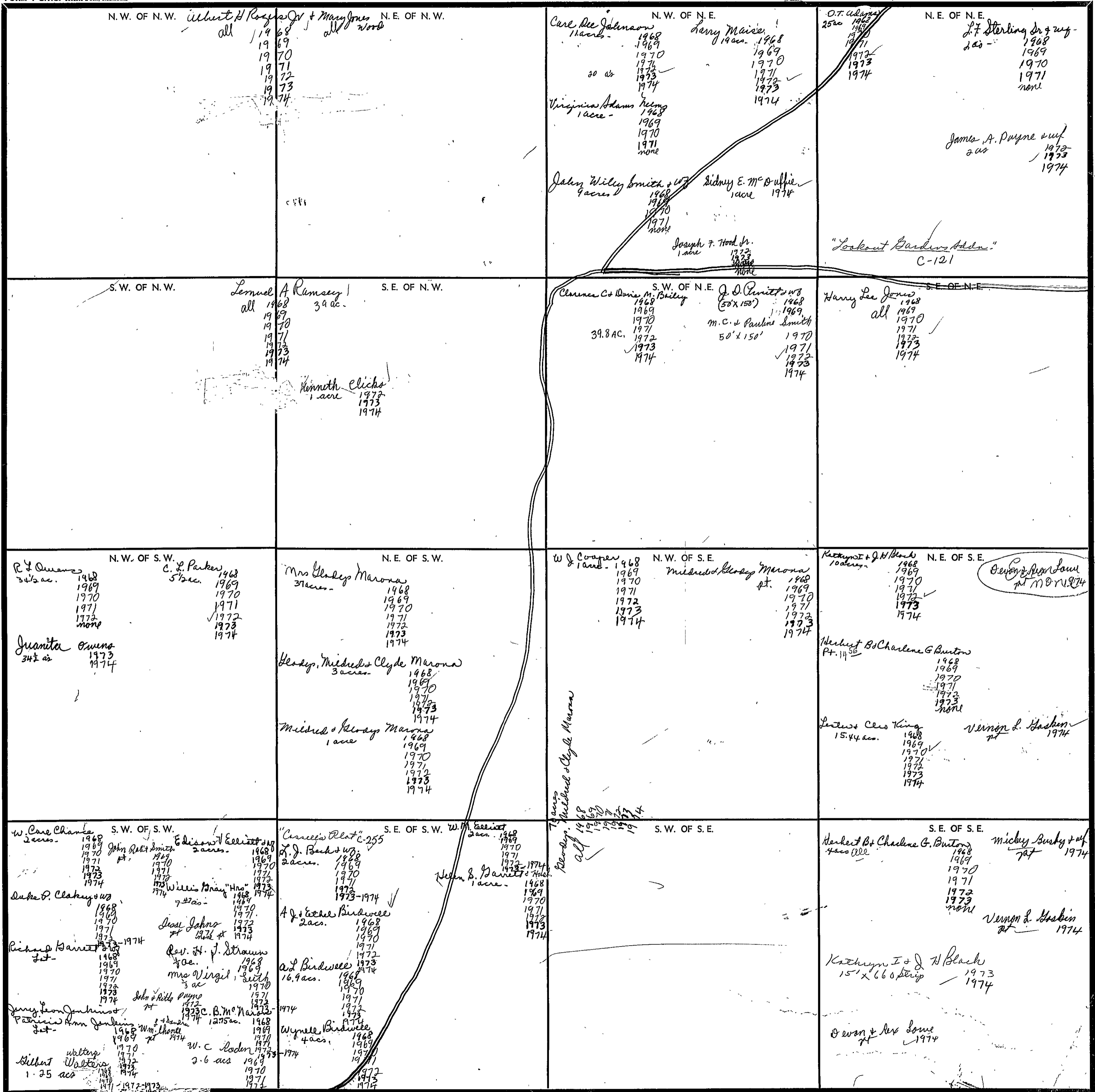
COUNTY

SECTION 16

TOWNSHIP 11

RANGE 6

FORM 1-S.T.C.—ROBERTS & SON, BIRMINGHAM



Scale—1 inch—300 Ft.

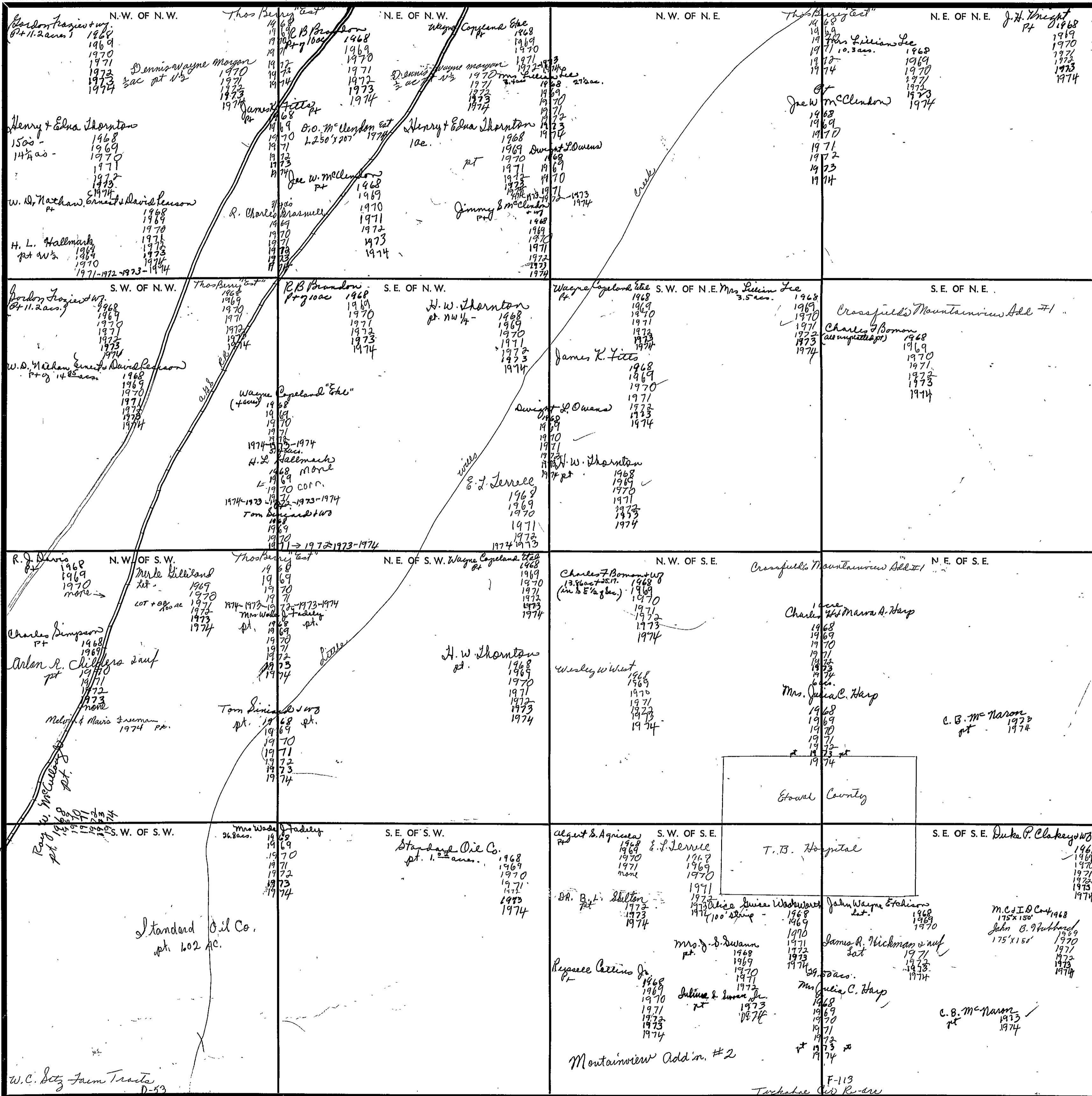
COUNTY

SECTION 17

TOWNSHIP 11

RANGE 6

FORM 1-S.T.C. - ROBERTS & CO., MINNEAPOLIS



Scale—1 inch—300 Ft.

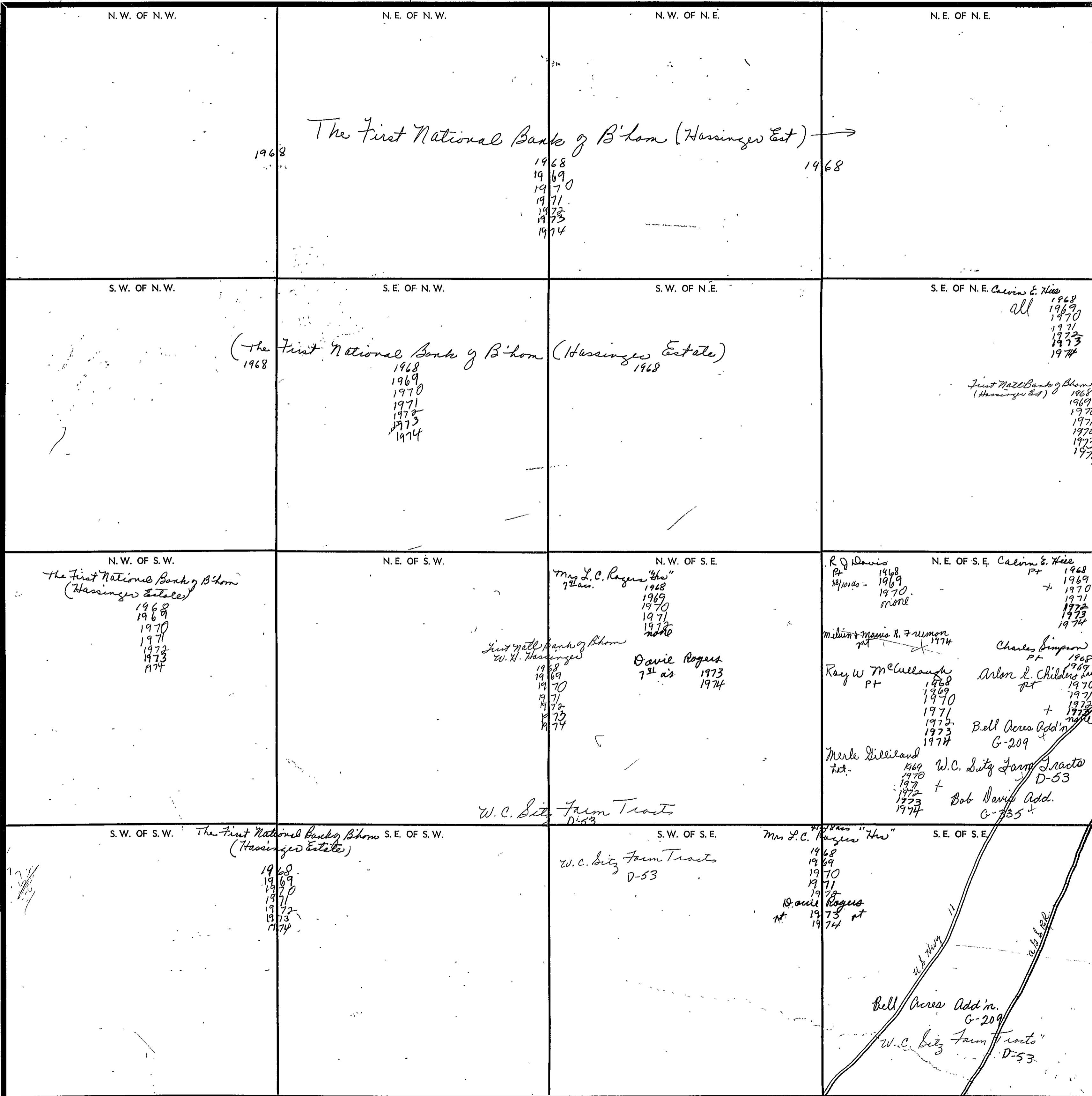
COUNTY

SECTION 18

TOWNSHIP 11

RANGE 6

FORM 1-S.T.C. - TORRETT & SON, BIRMINGHAM



Scale—1 inch—300 Ft.

COUNTY \_\_\_\_\_

SECTION

19

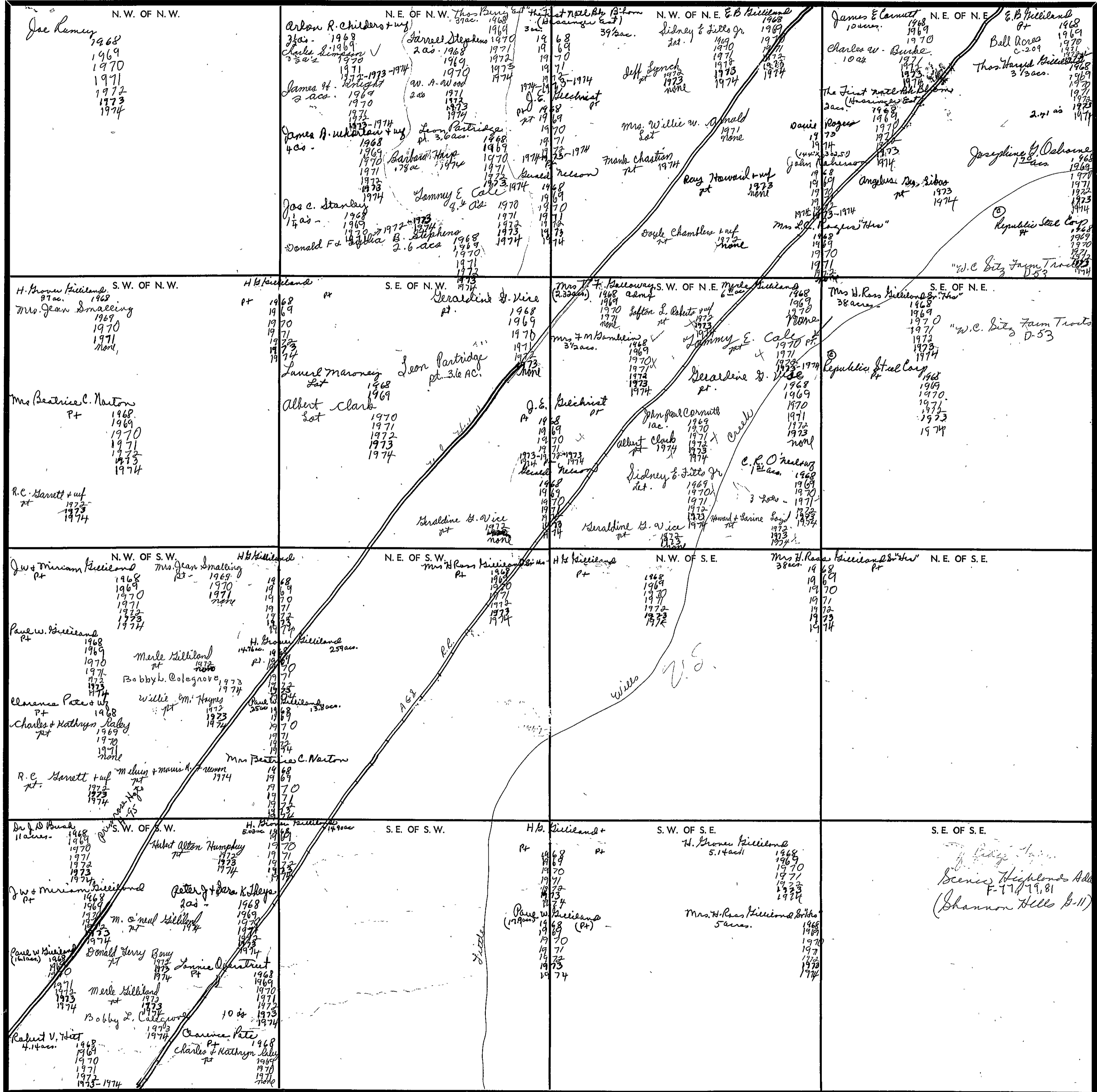
TOWNSHIP

11

RANGE

6

FORM 1-S.T.C.—DESIGNS & CO., SINGAPORE



COUNTY

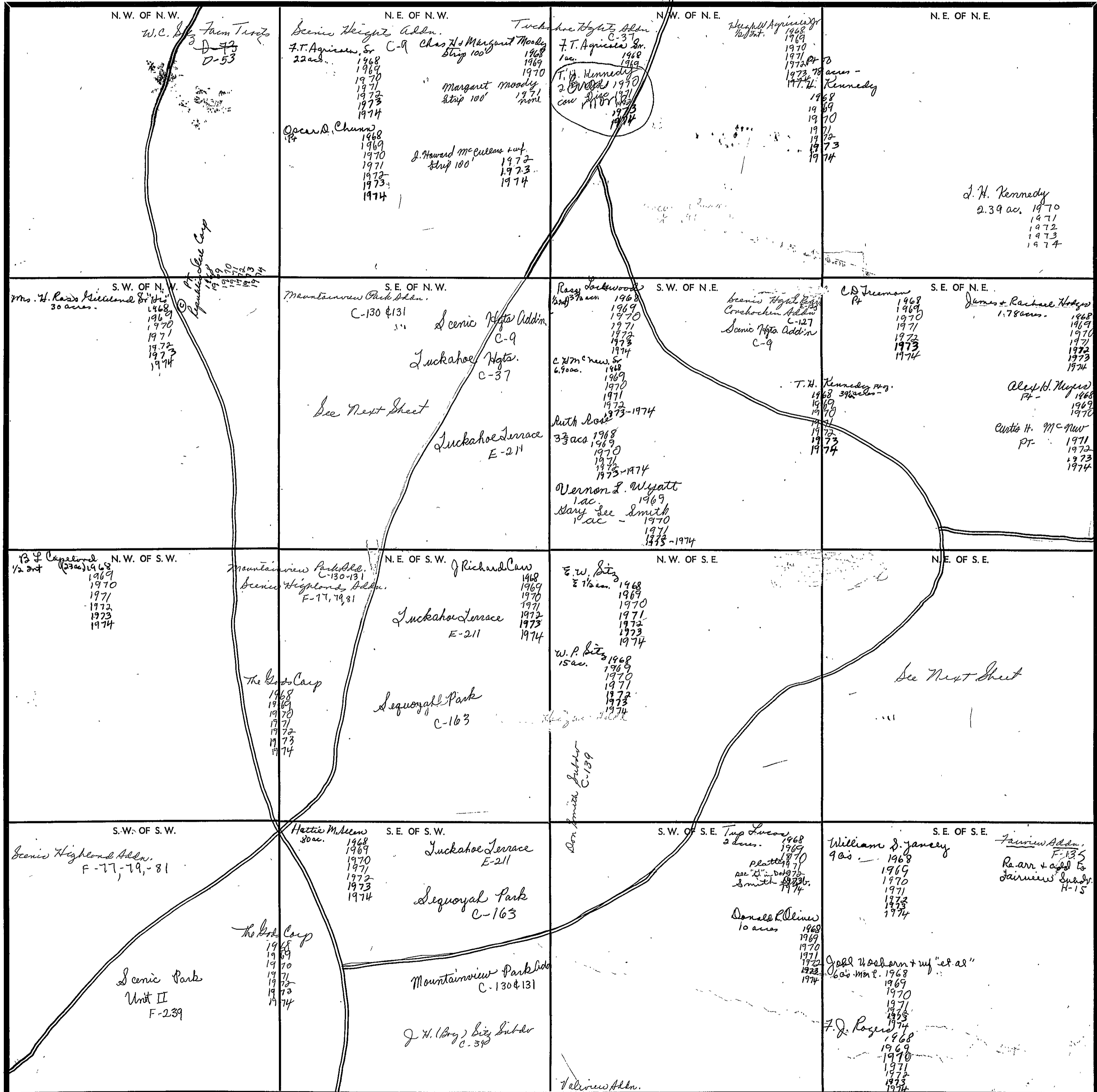
Scale—1 inch—300 Ft.

SECTION 20

TOWNSHIP 11

RANGE 6

FORM 1-B.T.C. - TORRES & SON, MINNEAPOLIS



Scale - 1 Inch = 300 Ft.

COUNTY \_\_\_\_\_



Form 1-S.T.C.

<p>7.T. Aquicola &amp; 3/2 ac. 1968, 1969, 1970, 1971, 1972, 1973, 1974</p> <p>J. Richard Carr 4 1/2 ac. 1968, 1969, 1970, 1971, 1972, 1973, 1974</p> <p>Farmey R. Davette, Jr. 1/2 ac. 1968, 1969, 1970, 1971, 1972, 1973-1974</p> <p>Dr. Robert Graves 1/2 ac. 1968, 1969, 1970, 1971, 1972-1974</p> <p>Dr. B. Irving Dinscott 1/2 ac. 1968, 1969, 1970, 1971, 1972, 1973, 1974</p> <p>Dr. G.O. Timoney 100' x 115' 1968, 1969</p> <p>Michael W. McIntyre &amp; wife 100' x 115' 1970, 1971, 1972, 1973, 1974</p>	<p>NE 1/4 of NW 1/4 The Hodgen Corp 8 1/2 ac. 1968, 1969, 1971, 1972, 1973, 1974</p> <p>"Mountainview Park Add'n." C-130, 131</p> <p>Scenic Vista Add'n. C-9</p> <p>Luckahoe Vista Add'n. C-37</p> <p>Luckahoe Terrace E-211</p>
	<p>Johnnie Brown &amp; wife 1 ac. 1968, 1969, 1970, 1971, 1972, 1973, 1974</p> <p>6 3/4 ac. 1968, 1969, 1970, 1971, 1972, 1973, 1974</p> <p>6 ac. 1968, 1969, 1970, 1971, 1972, 1973, 1974</p> <p>Ernest Etheridge &amp; wife 2.07 ac. 1968, 1969, 1970, 1971, 1972, 1973, 1974</p> <p>Buford Graham 6 ac. 1968, 1969, 1970, 1971, 1972, 1973, 1974</p> <p>Fred &amp; Eva L. Mayo 1/2 ac. 1968, 1969, 1970, 1971, 1972, 1973, 1974</p> <p>Perry H. Matton 2 1/2 ac. 1968, 1969, 1970, 1971, 1972, 1973, 1974</p> <p>Garson K. Dill 1/2 ac. 1968, 1969, 1970, 1971, 1972, 1973, 1974</p> <p>NE 1/4 of SE 1/4 "Arlington Subdiv" F-31</p> <p>Engel &amp; Beatrice Moon 1/2 ac. 1968, 1969, 1970, 1971, 1972, 1973, 1974</p> <p>Luzell B. White 4 ac. 1968, 1969, 1970, 1971, 1972, 1973, 1974</p> <p>Ruth Rose 2 ac. 1968, 1969, 1970, 1971, 1972, 1973, 1974</p> <p>Wallace A. Payne &amp; wife 1/2 ac. 1968, 1969, 1970, 1971, 1972, 1973, 1974</p> <p>Robert Daugherty 1/2 ac. 1968, 1969, 1970, 1971, 1972, 1973, 1974</p> <p>Samuel R. Brock 1/2 ac. 1968, 1969, 1970, 1971, 1972, 1973, 1974</p>

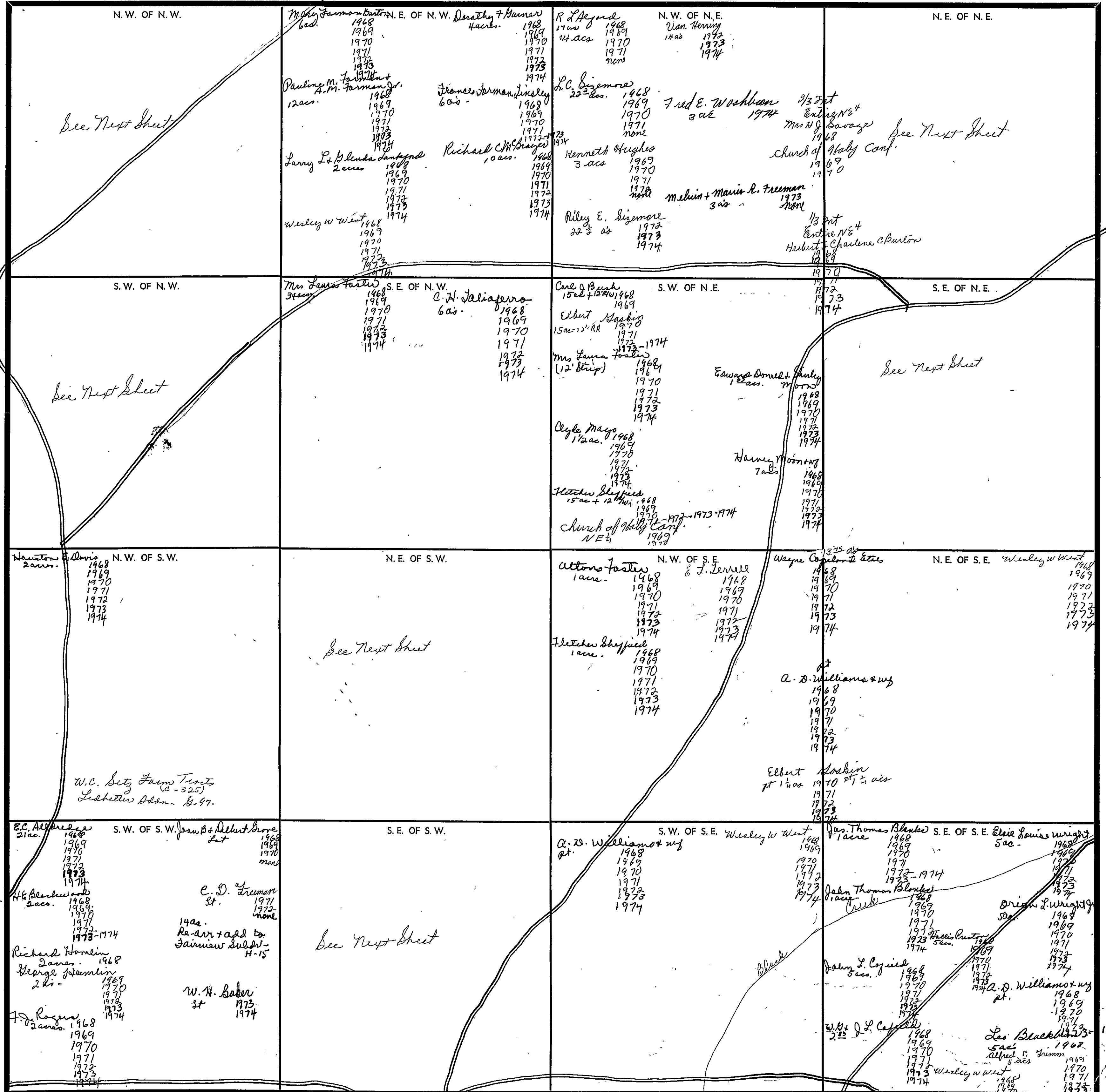
Scale—1 inch = 300.00 Ft.

SECTION 21

TOWNSHIP 11

RANGE 6

FORM 1-S.T.C. ROBERT & SON, BIRMINGHAM



COUNTY

Scale—1 inch—300 Ft.

Form 1-ST.C.

<p>Ernie &amp; Bay + wf. (2 1/2 acres W/2) 1968, 1969, 1970, 1971, 1972, 1973, 1974</p> <p>Jack Kaye Joyce M. Kaye 1968, 1969, 1970, 1971, 1972, 1973, 1974</p> <p>L &amp; B. Beatrice Butler 1968, 1969, 1970, 1971, 1972, 1973, 1974</p> <p>Duke P. Clakay + wf. 1968, 1969, 1970, 1971, 1972, 1973, 1974</p> <p>Wileen Gray 1968, 1969, 1970, 1971, 1972, 1973, 1974</p> <p>Dewey W. Kiegar 1968, 1969, 1970, 1971, 1972, 1973, 1974</p> <p>J. H. Hymel 1968, 1969, 1970, 1971, 1972, 1973, 1974</p> <p>Berwin A. Lewis 1968, 1969, 1970, 1971, 1972, 1973, 1974</p> <p>Charles H. + Theodora L. Morgan 1968, 1969, 1970, 1971, 1972, 1973, 1974</p>	<p>Lawrence &amp; Ruth Wall 1968, 1969, 1970, 1971, 1972, 1973, 1974</p> <p>Jack C. + Betty D. Walters 1968, 1969, 1970, 1971, 1972, 1973, 1974</p> <p>John R. K. Smith 1968, 1969, 1970, 1971, 1972, 1973, 1974</p> <p>W. C. Lalen 1968, 1969, 1970, 1971, 1972, 1973, 1974</p> <p>Johnnie E. Pruitt + wf. 1968, 1969, 1970, 1971, 1972, 1973, 1974</p> <p>Wm. L. Chance + wf. 1968, 1969, 1970, 1971, 1972, 1973, 1974</p>	<p>Mattie Lou Anderson 1968, 1969, 1970, 1971, 1972, 1973, 1974</p> <p>Mattie Lou Burds 1968, 1969, 1970, 1971, 1972, 1973, 1974</p> <p>Rainey Burgess 1968, 1969, 1970, 1971, 1972, 1973, 1974</p> <p>Herbert B. + Charlene B. Burton 1968, 1969, 1970, 1971, 1972, 1973, 1974</p> <p>Mrs. W. M. Hitt 1968, 1969, 1970, 1971, 1972, 1973, 1974</p> <p>Richard E. Reeves 1968, 1969, 1970, 1971, 1972, 1973, 1974</p> <p>Stans A. Thomas 1968, 1969, 1970, 1971, 1972, 1973, 1974</p> <p>Douglas Leon Shroy 1968, 1969, 1970, 1971, 1972, 1973, 1974</p>	<p>Jackie L. Smith 1968, 1969, 1970, 1971, 1972, 1973, 1974</p> <p>R. E. Beck 1968, 1969, 1970, 1971, 1972, 1973, 1974</p> <p>James Witt + Louella 1968, 1969, 1970, 1971, 1972, 1973, 1974</p> <p>Mrs. H. G. Burge 1968, 1969, 1970, 1971, 1972, 1973, 1974</p> <p>Church of Holy Conf. N.E. 1/4 1968, 1969, 1970, 1971, 1972, 1973, 1974</p> <p>Herbert + Charlene Burton 1968, 1969, 1970, 1971, 1972, 1973, 1974</p>
<p>Ernie &amp; Bay + wf. (2 1/2 acres W/2) 1968, 1969, 1970, 1971, 1972, 1973, 1974</p> <p>C. D. Freeman 1968, 1969, 1970, 1971, 1972, 1973, 1974</p> <p>William + Alice Jarrett 1968, 1969, 1970, 1971, 1972, 1973, 1974</p> <p>Kearse Holm 1968, 1969, 1970, 1971, 1972, 1973, 1974</p> <p>Billy E. Harwell 1968, 1969, 1970, 1971, 1972, 1973, 1974</p> <p>H. H. Kennedy 1968, 1969, 1970, 1971, 1972, 1973, 1974</p> <p>J. H. Lambert 1968, 1969, 1970, 1971, 1972, 1973, 1974</p> <p>Berwin A. Lewis 1968, 1969, 1970, 1971, 1972, 1973, 1974</p> <p>"Robert Bates" 1968, 1969, 1970, 1971, 1972, 1973, 1974</p>	<p>Lawrence &amp; Ruth Wall 1968, 1969, 1970, 1971, 1972, 1973, 1974</p> <p>W. J. Watson 1968, 1969, 1970, 1971, 1972, 1973, 1974</p> <p>Robert Williams Add'n. F-263 1968, 1969, 1970, 1971, 1972, 1973, 1974</p>	<p>Mrs. Clara W. Anderson 1968, 1969, 1970, 1971, 1972, 1973, 1974</p> <p>J. A. Anderson 1968, 1969, 1970, 1971, 1972, 1973, 1974</p> <p>Joe W. Brown 1968, 1969, 1970, 1971, 1972, 1973, 1974</p> <p>Rainey Burgess 1968, 1969, 1970, 1971, 1972, 1973, 1974</p> <p>Carl J. Bush 1968, 1969, 1970, 1971, 1972, 1973, 1974</p> <p>Ebert Skoskin 1968, 1969, 1970, 1971, 1972, 1973, 1974</p> <p>Richard N. Fort 1968, 1969, 1970, 1971, 1972, 1973, 1974</p> <p>Oranston + Thelma Fort + wf. 1968, 1969, 1970, 1971, 1972, 1973, 1974</p> <p>Loran Fort + wf. 1968, 1969, 1970, 1971, 1972, 1973, 1974</p>	<p>A. D. Williams + wf. 1968, 1969, 1970, 1971, 1972, 1973, 1974</p> <p>M. E. Walters + wf. 1968, 1969, 1970, 1971, 1972, 1973, 1974</p> <p>Mrs. H. G. Burge 1968, 1969, 1970, 1971, 1972, 1973, 1974</p> <p>Church of Holy Conf. N.E. 1/4 1968, 1969, 1970, 1971, 1972, 1973, 1974</p> <p>Herbert + Charlene Burton 1968, 1969, 1970, 1971, 1972, 1973, 1974</p>

Scale - 1 inch = 300.00 Ft.

COUNTY

Form 1--S.T.C.

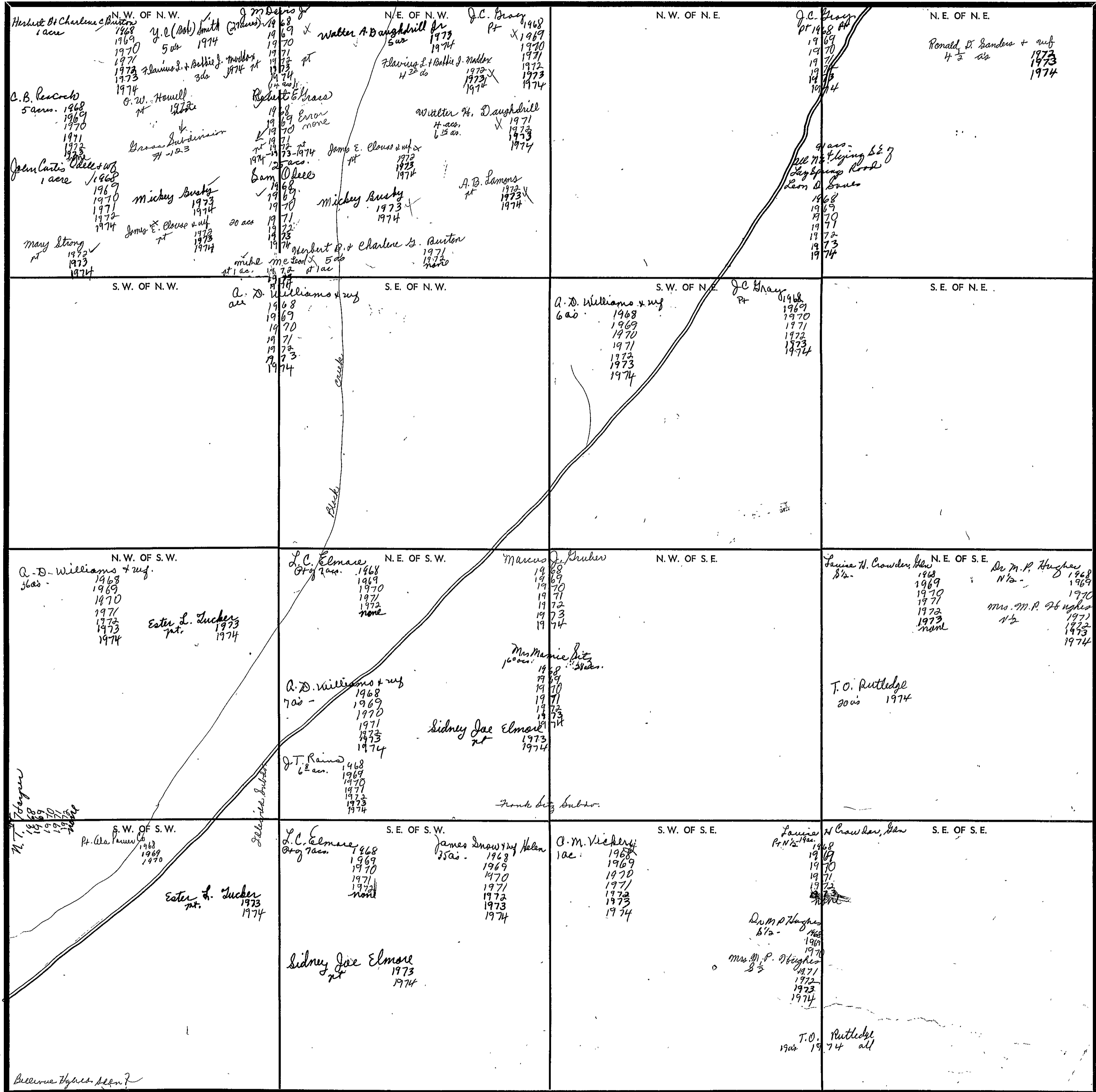
<p><i>NE 1/4 of SW 1/4</i></p> <p>J.K. Cort + wife 10 acs. 1968 Mrs. Lumbas 3 1/2 acs. 1969 1970 1971 1973-1974</p> <p>D.N. Krause 3 acs. 1968 1 ac. 1969</p> <p>M.D. Krause 2 acs. 1970 1971 1972 1973 1974</p> <p>J.G. + Effie M. Kirkland 2 acs. 1968 1969 1970 1971</p> <p>L.H. + M. Brady 2 acs. 1972 1973-1974</p> <p>Louis + Syd B. Klein 18 acs. 1968 City Board of Education 18 ac.</p> <p>Ossie Mae Monk 5 3/4 acs. 1968 11 60 acs. 1969 1970 1971 1972 1973 1974</p> <p>W.C. Monk + wife 1 acre. 1968 1969 1970 1971 1972 1973 1974</p>	<p>E.L. Jensen 1/2 1/4 acs. - 1968 1970 1971 1973 1974</p> <p>Ethel Foreman 1 ac. 1969 1970 1971 1972 1973 1974</p>
<p><i>SE 1/4 of SW 1/4</i></p> <p>M.H. Conner 17 acs. 1968 1969 1970 1971 1972 1973 1974</p> <p>Wyndell G. Conner + wife 158 1/2 acs. 1968 1969 1970 1971 1972-1974</p> <p>W.B. Hornbeck 6.16 acs. 1968 1969 1970 1971 1972 1973 1974</p> <p>Ethel Oalinton 2.8 acs. 1968 1969 1970 1971 1972 1973 1974</p> <p>Elmer N. Logan 1.39 acs. 1968 1969 1970 1971 1972 1973 1974</p> <p>Dorothy McClelland 2 acs. 1968 1969 1970 1971 1972 1973 1974</p> <p>J.L. Pates 3 1/4 acs. 1968 1969 1970 1971 1972 1973 1974</p> <p>2.91 acs. 1974</p> <p>James L. Foreman dot - 1969 1970 1971 1972 1973 1974</p> <p>Billy W. + Mary J. Hill dot 1974</p>	<p>A.D. Williams + wife 2 acs. 1968 1969 1970 1971 1972 1973 1974</p> <p>L.M. Seale + wife 2 acs + 1/2 ac. 1968 2 acs - 1969 1970 1971 1972 1973 1974</p> <p>Wesley W. West 1868 1869 1970 1971 1972 1973 1974</p>

SECTION 22

TOWNSHIP 11

RANGE 6

FORM 1-S.T.C.—ROBERT & SON, BIRMINGHAM



Scale—1 Inch=300 Ft.

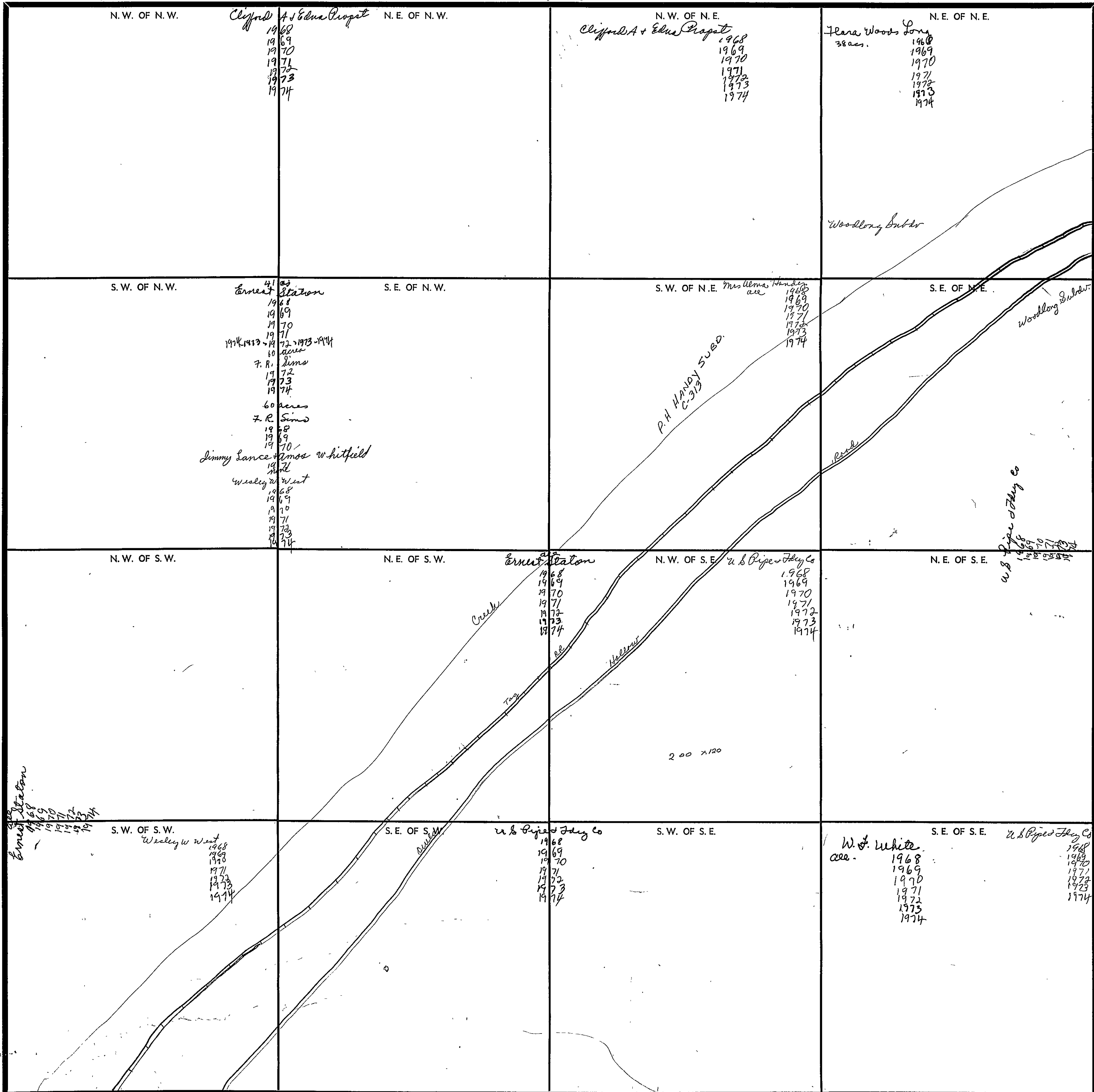
COUNTY

SECTION 23

TOWNSHIP 11

RANGE 6

FORM 1-S.T.C.—TORRETT & SON, MINNEAPOLIS



Scale—1 inch—300 Ft.

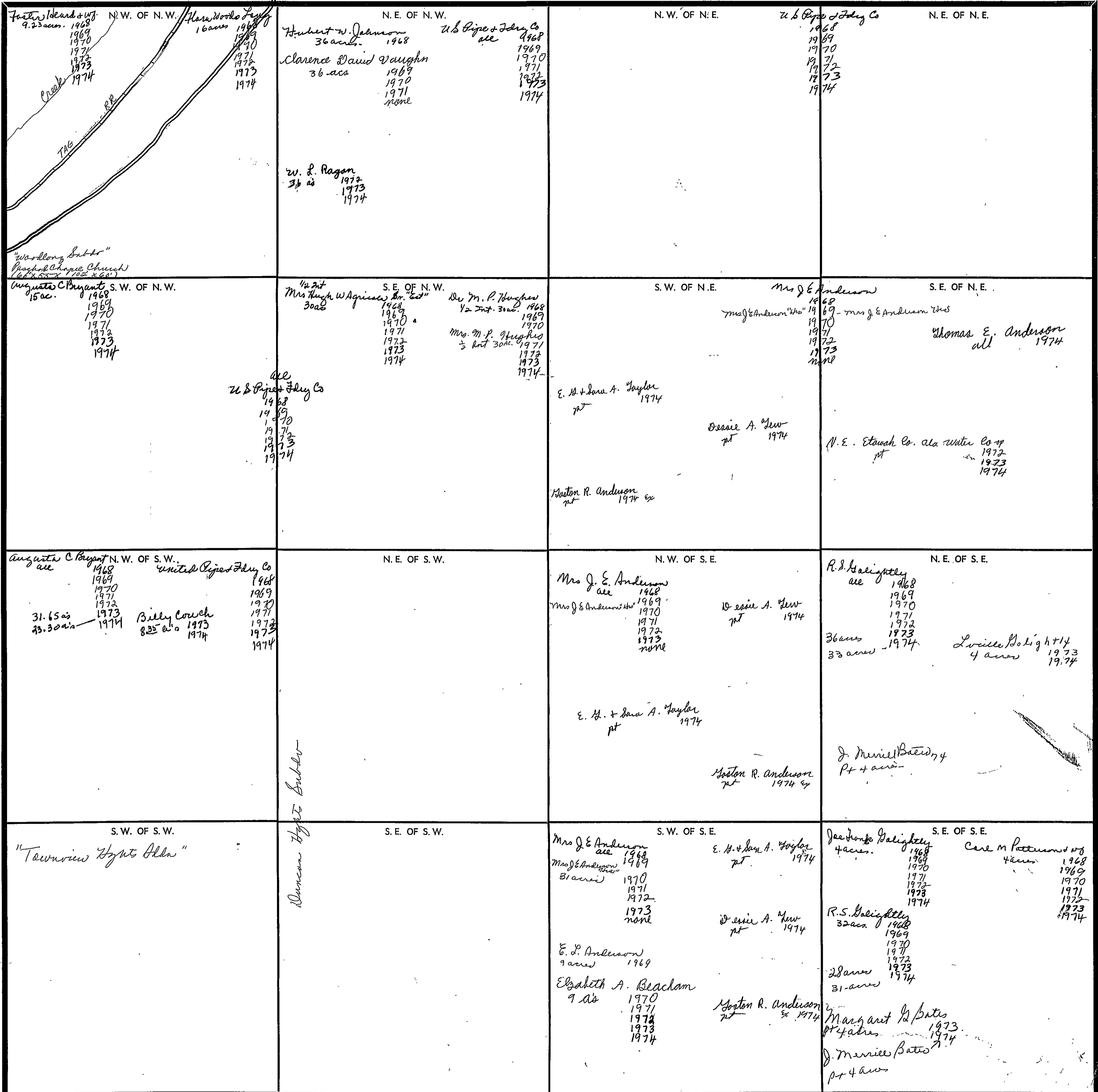
COUNTY \_\_\_\_\_

SECTION 24

TOWNSHIP 11

RANGE 6

FORM 1-S.T.C. - TORREN & SON, MINNESOTA



Scale—1 inch—300 Ft.

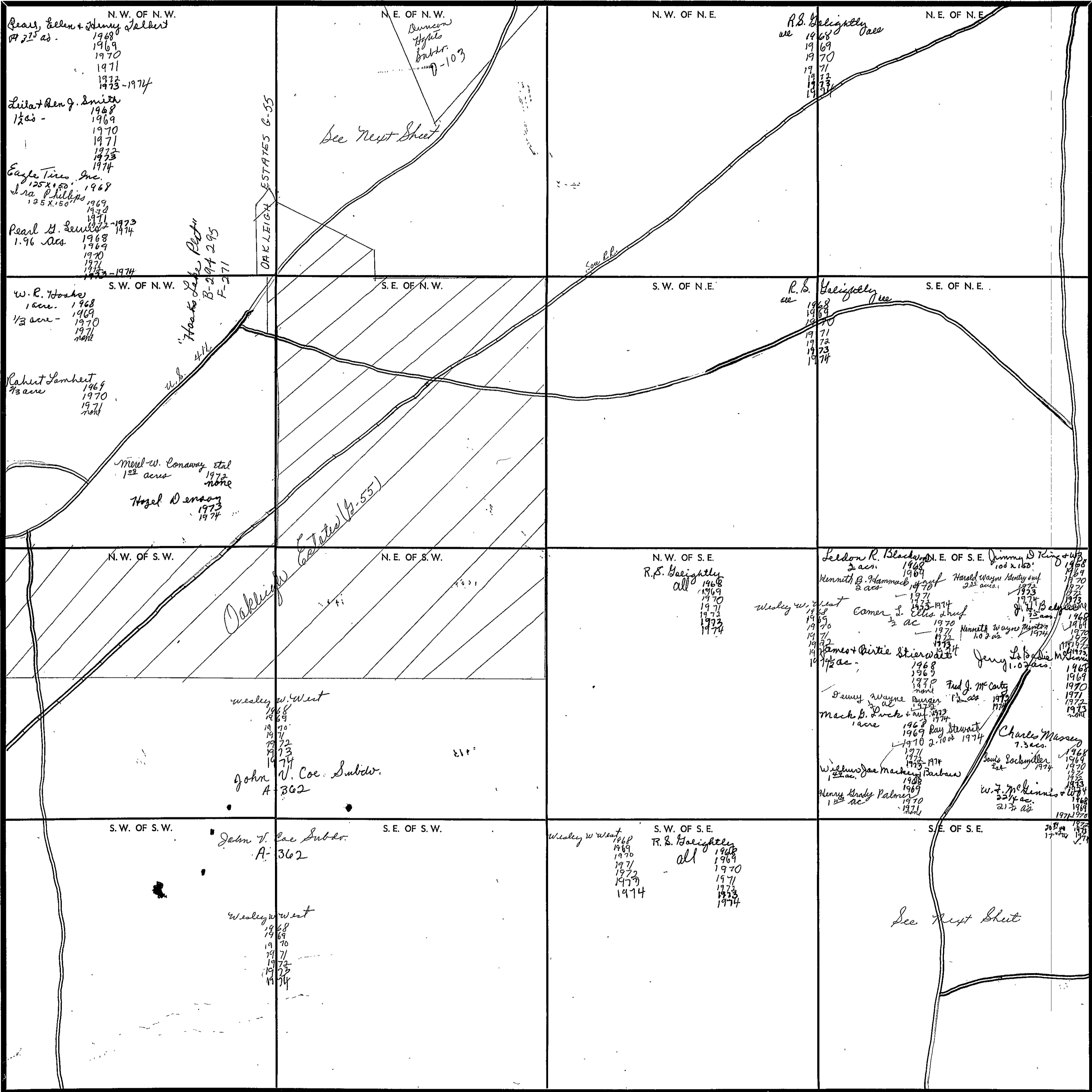
COUNTY \_\_\_\_\_

SECTION 25

TOWNSHIP 11

RANGE 6

FORM 1-S.T.C.—REVISED 8-20-66



Scale—1 inch—300 Ft.

COUNTY \_\_\_\_\_



SECTION 25

TOWNSHIP 11

RANGE 6

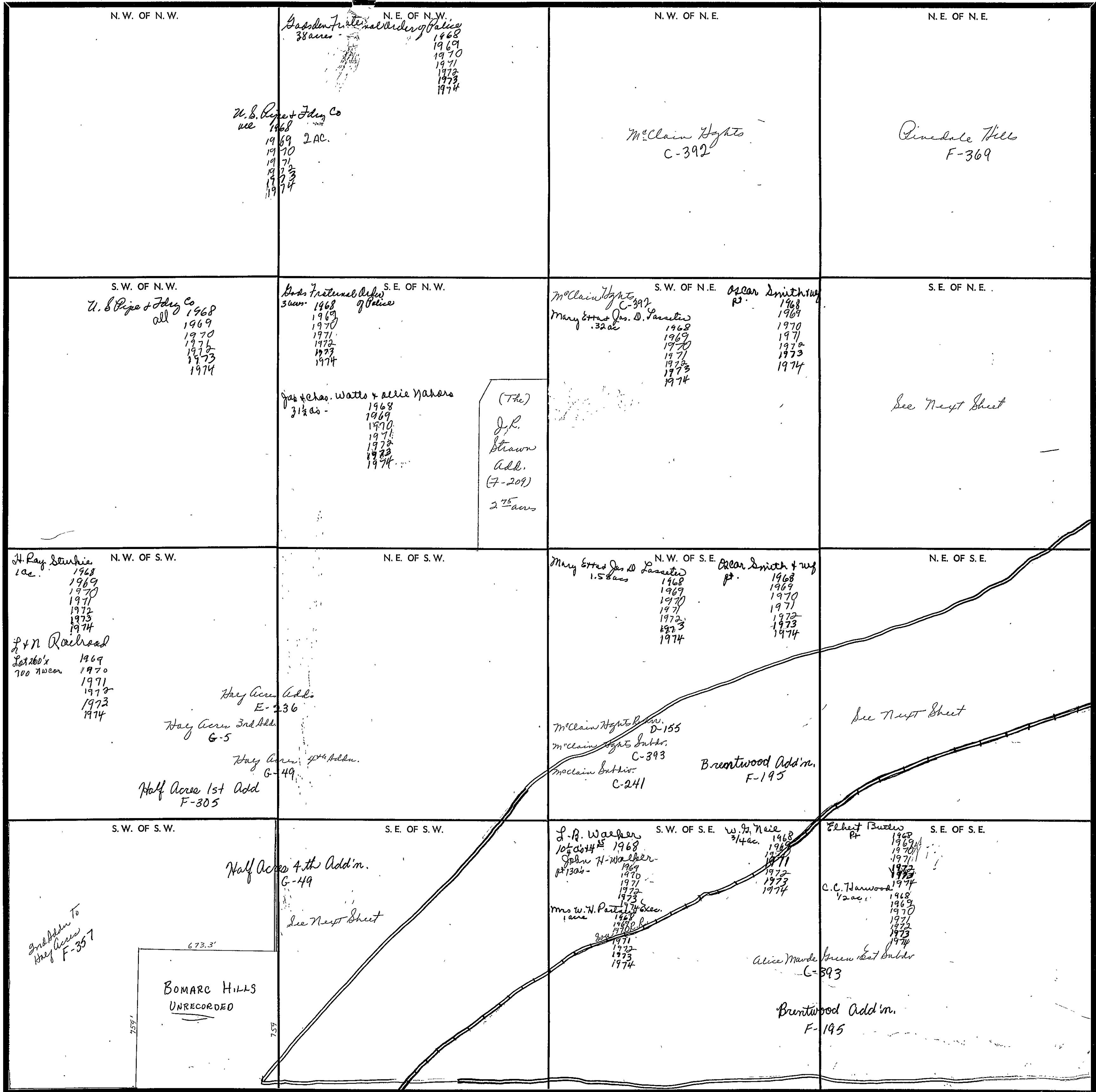
Form 1-S.T.C.

	<p>R. L. Biddle 2.19 ac. 1968</p> <p>John S. &amp; Daisy E. Charlton 2.19 ac. 1969 1970 1971 1972-1974</p> <p>Billie Joe Eames 1/2 ac + 60 ac. 1968 1969 1970 1971 1972 1973 1974</p> <p>Robert Earl Farnell 64100 ac. 1968 (See Edwin L. Perry below)</p> <p>Joe T. Hill 2<sup>nd</sup> ac. 1968 1969 1970 1971 1972 1973 1974</p> <p>E. W. Jordan 1 ac 1968 1969 1970 1971 1972 1973 1974</p> <p>Edwin T. Perry 1/2 ac. 1968 1969 1970 1971 1972 1973 1974</p> <p>Mrs. Eunice Robertson 1/2 ac. 1968 1969 1970 1971 1972 1973 1974</p>	<p>NE 1/4 of NW 1/4</p> <p>Pearl, Ellen + Henry Salbert pt of 32<sup>nd</sup> ac. 1968 1969 1970 1971 1972 1973 1974</p> <p>R. B. Shanklin 1/2 ac. 1968 1969 none</p> <p>Pearl H. Lewis 1.96 ac 1968 1969 1970 1971 1972 1973 1974</p> <p>Charles E. Perry + wife 32<sup>nd</sup> ac - 1968 1969 1970 1971 1972 1973 1974</p> <p>Mrs Margaret A. Painter 1/2 ac 1970 1971 1972 1973 1974</p>	<p>L. B. Warner Lot. 1968</p> <p>Mithel Walker Sewell Lot 1969 1970 1971 1972 1973 1974</p>
	<p>Minnie Thetwood Pt of 9 ac. 1968 1969 1970 1971 1972 1973 1974</p> <p>Hubert Francis, Jr. 5 acres. 1968 1969 1970 1971 1972-1974</p> <p>Robert F. &amp; Frances Higgin 4<sup>th</sup> ac - 1968 Rebby J. Black 1969 1970 1971 1972 1973 1974</p> <p>Bat Niece "Hr" Pt of 9 1/2 ac. 1968 1969 1970 1971 1972 1973 1974</p> <p>Mae Johns 9 1/2 ac. 1968 1969 1970 1971 1972 1973 1974</p> <p>Mattie E. McCallan 1 acre 1968 1969 1970 1971 1972 1973 1974</p>	<p>SE 1/4 of SE 1/4</p> <p>Emma Jane Powell 8 1/2 ac. 1968 1969 1970 1971 1972 1973 1974</p> <p>Artie B. Hoque 1 ac. 1971 1972 1973 1974</p>	<p>E. B. + Sarah A. Taylor 10 ac. 1968 1969 1970 1971 1972 1973 1974</p>

Scale—1 inch = 300.00 Ft.

COUNTY \_\_\_\_\_

FORM 1-S.T.C. - ROBERTS & SON, BIRMINGHAM



N. W. OF N. W.  
 38 acres  
 1968  
 1969  
 1970  
 1971  
 1972  
 1973  
 1974  
 U. S. Pipe & Felt Co  
 all  
 1968  
 1969 2 AC.  
 1970  
 1971  
 1972  
 1973  
 1974

N. E. OF N. W.  
 38 acres  
 1968  
 1969  
 1970  
 1971  
 1972  
 1973  
 1974  
 U. S. Pipe & Felt Co  
 all  
 1968  
 1969 2 AC.  
 1970  
 1971  
 1972  
 1973  
 1974

N. W. OF N. E.  
 McClain Heights  
 C-392

N. E. OF N. E.  
 Pinedale Hill  
 F-369

S. W. OF N. W.  
 U. S. Pipe & Felt Co  
 all  
 1968  
 1969  
 1970  
 1971  
 1972  
 1973  
 1974

S. E. OF N. W.  
 3 acres  
 1968  
 1969  
 1970  
 1971  
 1972  
 1973  
 1974  
 Jas & Chas. Watts & Alice Mahara  
 3 1/2 acs -  
 1968  
 1969  
 1970  
 1971  
 1972  
 1973  
 1974  
 (The)  
 J.R.  
 Strawn  
 Add.  
 (7-209)  
 2 7/8 acs

S. W. OF N. E.  
 McClain Heights  
 C-392  
 Mary Estess Jas. D. Sasser  
 .32 ac  
 1968  
 1969  
 1970  
 1971  
 1972  
 1973  
 1974  
 Oscar Smith & wife  
 P.  
 1968  
 1969  
 1970  
 1971  
 1972  
 1973  
 1974

S. E. OF N. E.  
 See Next Sheet

N. W. OF S. W.  
 H. Ray Sturkie  
 1 ac.  
 1968  
 1969  
 1970  
 1971  
 1972  
 1973  
 1974  
 P & N Railroad  
 Lots 160's  
 700 acres  
 1969  
 1970  
 1971  
 1972  
 1973  
 1974  
 Hay Acres Add.  
 E-236  
 Hay Acres 2nd Add.  
 G-5  
 Hay Acres 4th Add.  
 G-49  
 Half Acres 1st Add.  
 F-305

N. E. OF S. W.  
 McClain Heights  
 D-155  
 McClain Heights Buttr.  
 C-393  
 McClain Buttr.  
 C-241

N. W. OF S. E.  
 Mary Estess Jas. D. Sasser  
 1.5 acs  
 1968  
 1969  
 1970  
 1971  
 1972  
 1973  
 1974  
 Oscar Smith & wife  
 P.  
 1968  
 1969  
 1970  
 1971  
 1972  
 1973  
 1974  
 McClain Heights  
 D-155  
 McClain Heights Buttr.  
 C-393  
 McClain Buttr.  
 C-241  
 Brentwood Add'n.  
 F-195

N. E. OF S. E.  
 See Next Sheet

S. W. OF S. W.  
 3rd Add'n To  
 Hay Acres  
 F-357  
 673.3'  
 75.5'  
 BOMARC HILLS  
 UNRECORDED  
 75.5'

S. E. OF S. W.  
 See Next Sheet

S. W. OF S. E.  
 J. R. Walker  
 10 1/2 acs  
 1968  
 1969  
 1970  
 1971  
 1972  
 1973  
 1974  
 Mrs. W. N. Pate  
 1 ac  
 1968  
 1969  
 1970  
 1971  
 1972  
 1973  
 1974  
 W. J. Neale  
 3/4 ac.  
 1968  
 1969  
 1970  
 1971  
 1972  
 1973  
 1974

S. E. OF S. E.  
 Elbert Butler  
 P.  
 1968  
 1969  
 1970  
 1971  
 1972  
 1973  
 1974  
 C. C. Harwood  
 1/2 ac.  
 1968  
 1969  
 1970  
 1971  
 1972  
 1973  
 1974  
 Alice Marie Green East Buttr.  
 C-393  
 Brentwood Add'n.  
 F-195

Form 1-S.T.C.

<p>Raymond A. Tutwell 68.5 x 163.4 1968 Ernest M. &amp; Mary Ann Jones 68.5 x 163.4 1969 1970 1971 1972 1973 1974</p> <p>D. L. Baswell 2 acs. 1968 North Western Church of Christ 1973 1974</p> <p>W. H. Bryant 1 acre 1968 1969 1970 1971 1972 1973 1974</p> <p>John D. &amp; Marie Callaway 1968 1969 1970 1971 1972 1973 1974</p> <p>Ruby C. Cochran 100' x 160' 1968 1969 1970 1971 1972 1973 1974</p> <p>B. M. Glass 70' x 160' 1968 1969 1970 1971 1972 1973 1974</p> <p>Laurie Lassiter 6 acs. 1968 1969 1970 1971 1972 1973 1974</p> <p>H. 4700</p>	<p>SE 1/4 of NE 1/4 James E. Shelton 8 acs. 1968 Walter C. White 1969 1970 1971 1972 1974</p> <p>James E. Shelton 8 acs. 1968 Walter C. White 1969 1970 1971 1972 1974</p> <p>Jim Washington Smith "Jr" 3 acs. 1968 1969 1970 1971 1972 1973 1974</p> <p>William M. Abney &amp; wife 37/100 1969 1970 1971 none</p> <p>Mrs. Bessie Lee Mc Huffey pt. 1971 1972 1973 1974</p> <p>Lassiter Add'n. E-219</p> <p>D. L. Baswell Add'n. E-113</p> <p>Harrison's 2nd Add'n. D-115</p> <p>John B. Barbedale &amp; wife 2 100' x 160' 1974</p>
<p>SE 1/4 of SW 1/4 Hayden C. Ashley &amp; wife 2 lots 1968 1969 1970 1971 1972 1973 1974</p> <p>Buel E. &amp; Wilma Benefield, Jr. 2 lots 1968 1969 1970 1971 1972 1973 1974</p> <p>Herbert Boyan 1 lot 1968 1969 1970 1971 1972 1973 1974</p> <p>Charles B. &amp; Fannie Ellen Ludwig 1968 1969 1970 1971 1972 1973 1974</p> <p>Billy E. &amp; Shirley Taylor 1968 1969 1970 1971 1972 1973 1974</p> <p>T. B. Jenkins &amp; wife 1 lot 1968 1969 1970 1971 1972 1973 1974</p> <p>H. E. Jordan &amp; wife 1 lot 1968 1969 1970 1971 1972 1973 1974</p> <p>Joseph S. &amp; Iva Lee Petty 1968 1969 1970 1971 1972 1973 1974</p> <p>Erma Robinson 2 lots 1968 1969 1970 1971 1972 1973 1974</p> <p>J. H. Beyler 2 lots 1 lot 1973 1974</p> <p>John William Garner 100' x 200' 1973 1974</p>	<p>NE 1/4 of SE 1/4 L. D. Walker 9 3/32 acs - 1968 John H. Walker 9 13/32 acs - 1969 1970 1971 1972 1973 1974</p> <p>Ronald Drenner &amp; wife 1974</p> <p>Mrs. Edna Patricia Bailey 4 ac. 1968 1969 1970 1971 1972 1973 1974</p> <p>Oscar S. Bailey 1968 1969 1970 1971 1972 1973 1974</p> <p>D. L. Baswell 20 acs. 1968 1969 1970 1971 1972 1973 1974</p> <p>George Davis &amp; wife 1968 1969 1970 1971 1972 1973-1974</p> <p>Robert Bryant 5 acs. 3 1/2 pt 1968 1969 1970 1971 1972 1973 1974</p> <p>D. P. Hughes 100' x 100' 1968 1969 1970 1971 1972 1973 1974</p> <p>R. N. &amp; Flora Livingston 1968 1969 1970 1971 1972 1973 1974</p> <p>Louie Richard Carter 1971 none</p> <p>Roy Elmore McClellan 1969 1970 1971 1972 1973 1974</p> <p>Barry Max Briggard 1972 none</p> <p>Henson Curtis Furse 1973 1974</p> <p>J. W. Todd 1 acre 1972 1973 1974</p>

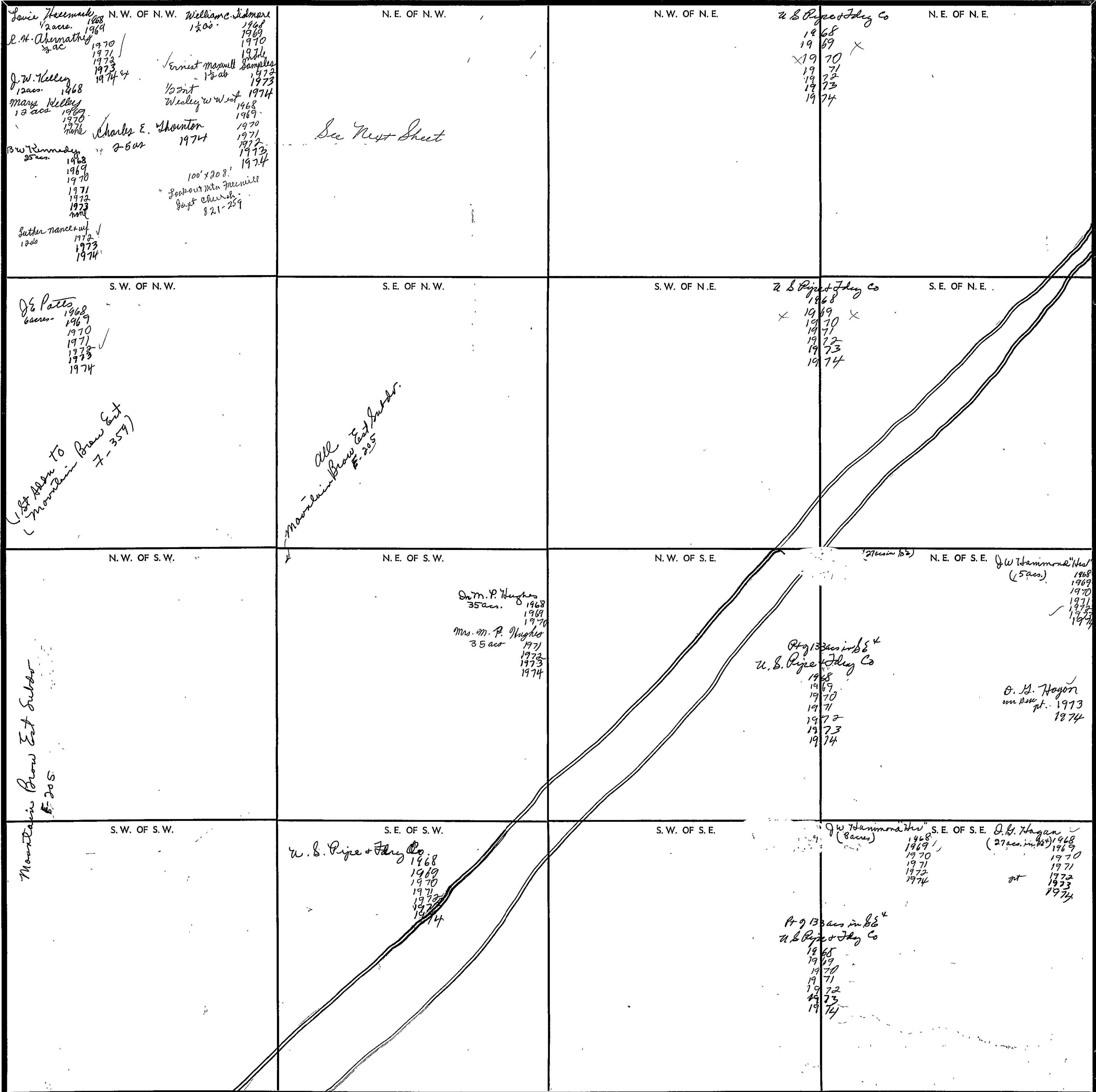
Scale—1 inch = 300.00 Ft.

SECTION 27

TOWNSHIP 11

RANGE 6

FORM 1-B.T.C.—SHERMAN & SON, BISMARCK



See Next Sheet

1st Addn to Mountain Brow East 7-359

All Mountain Brow East Subd. E-205

Mountain Brow East Subd. E-205

Scale—1 inch—300 Ft.

COUNTY \_\_\_\_\_

SECTION

27

TOWNSHIP

11

RANGE

6

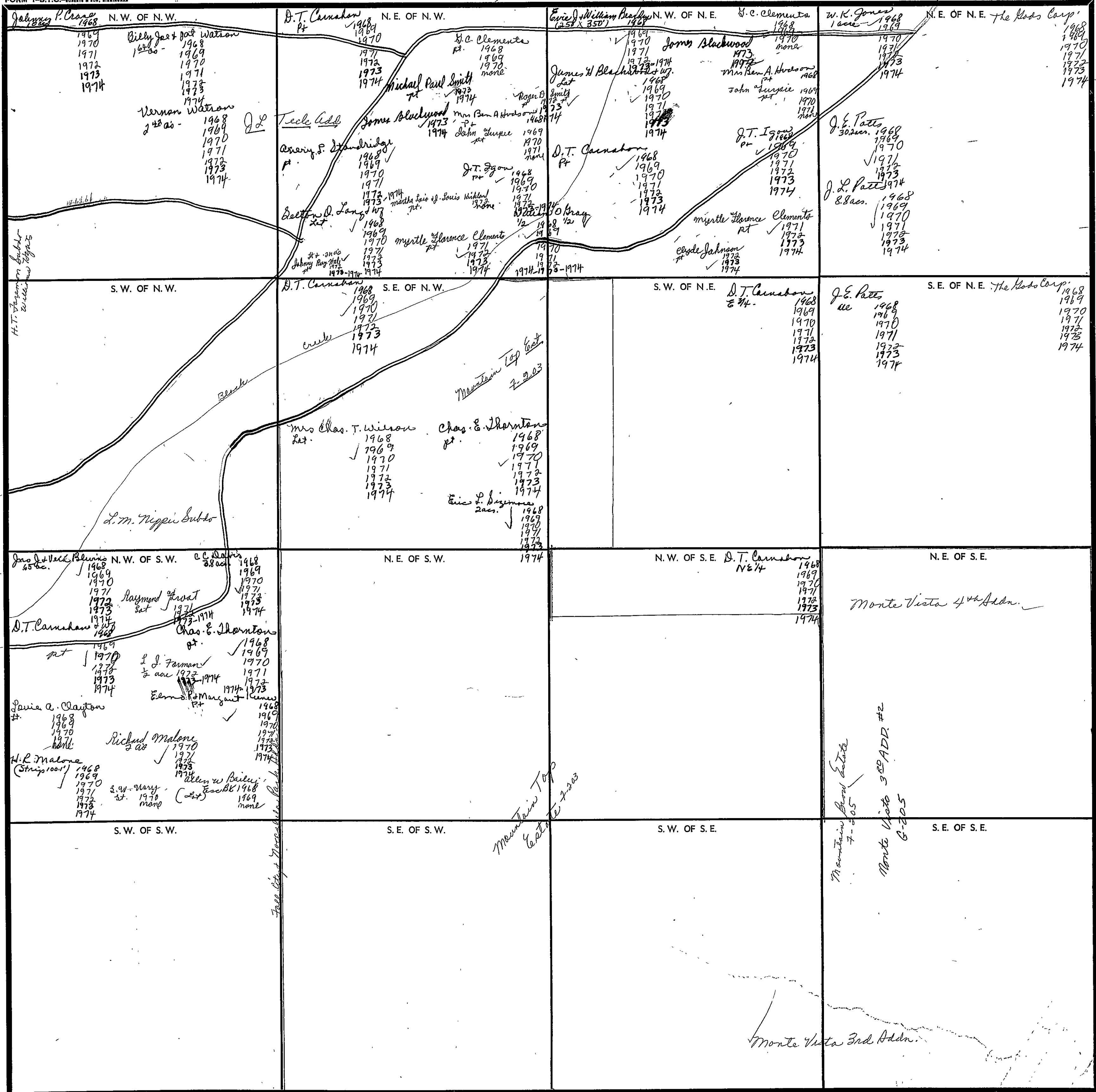
Form 1-S.T.C.

	<p>Raymond Brown 1 acre 1968 1969 1970 none</p> <p>Eugene + Carrine Handley 1/2 - 1968 1969 1970 1971 1972 1973 1974</p> <p>C A Johns + acres 1968 1969 1970 X 1971 1972 1973 1974</p> <p>Robert H. King + Elsie 2 acres - 1968 1969 X 1970 1971 1972 1973 1974</p> <p>Robert + Merle Martin 4 acres - 1968 1969 X 1970 1971 1972 1973 1974</p> <p>S. W. Miles, Jr + w/ Olive 2-3/4 acres - 1968 1969 ✓ 1970 1971 1972 1973 1974</p> <p>Charles Pruitt 1 acre - 1968 1969 X 1970 1971 1972 1973 1974</p> <p>NE 1/4 of NW 1/4 Emma Hamilton Pruitt 8 acres - 1968 1970 1971 1972 ✓ 1973 1974</p> <p>Charles A. Samples 1 acre. 1968 1969 ✓ 1970 1971 1972-1974</p> <p>Thomas J. Samples 10 acres - 1968 none</p> <p>J. H. Smith 1 acre 1968 1969 1970 ✓ 1971 1972 1973 1974</p> <p>Milton Brett Martin 3 1/2 acres 1969 ✓ 1970 1971 1972 1973 1974</p> <p>Sister Mance Lauf 6 1/2 acs 1969 1970 1971 1972 1973-1974</p> <p>Calabreasion Compton 1968 1969 1970 1971 1972 1973 1974</p> <p>Muriel Bullock 1 ac. 1971 ✓ 1972 1973 1974</p> <p>Nancy Faye Pruitt Pallard 1 acre 1973 1974</p>

Scale—1 inch = 300.00 Ft.

COUNTY

FORM 1-5.T.C. - RIGHTS & FOR. BIRMINGHAM



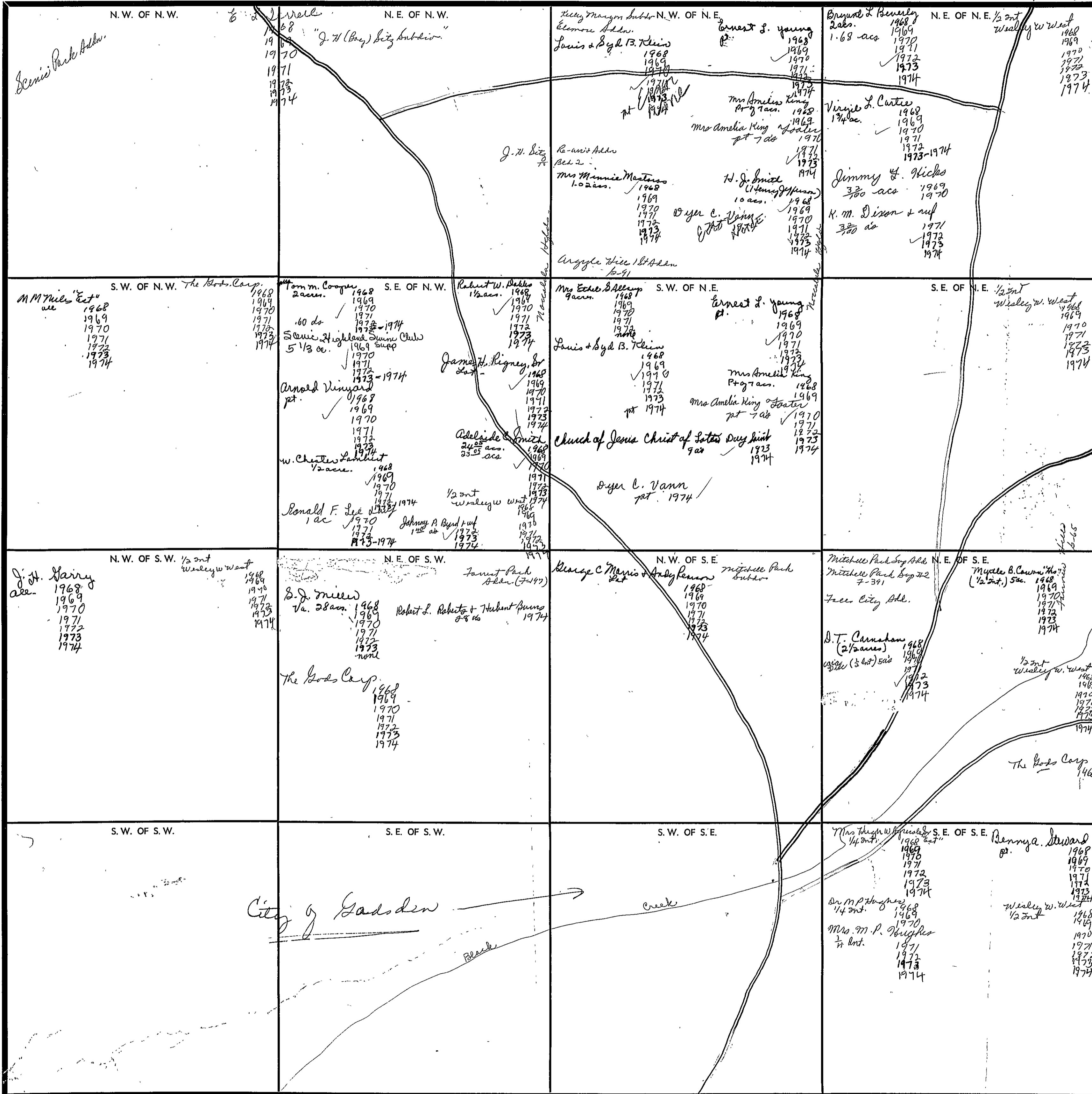
Scale - 1 inch = 300 Ft.

SECTION 29

TOWNSHIP 11

RANGE 6

FORM 1-S.T.C. - 1955



Scale—1 inch=300 Ft.

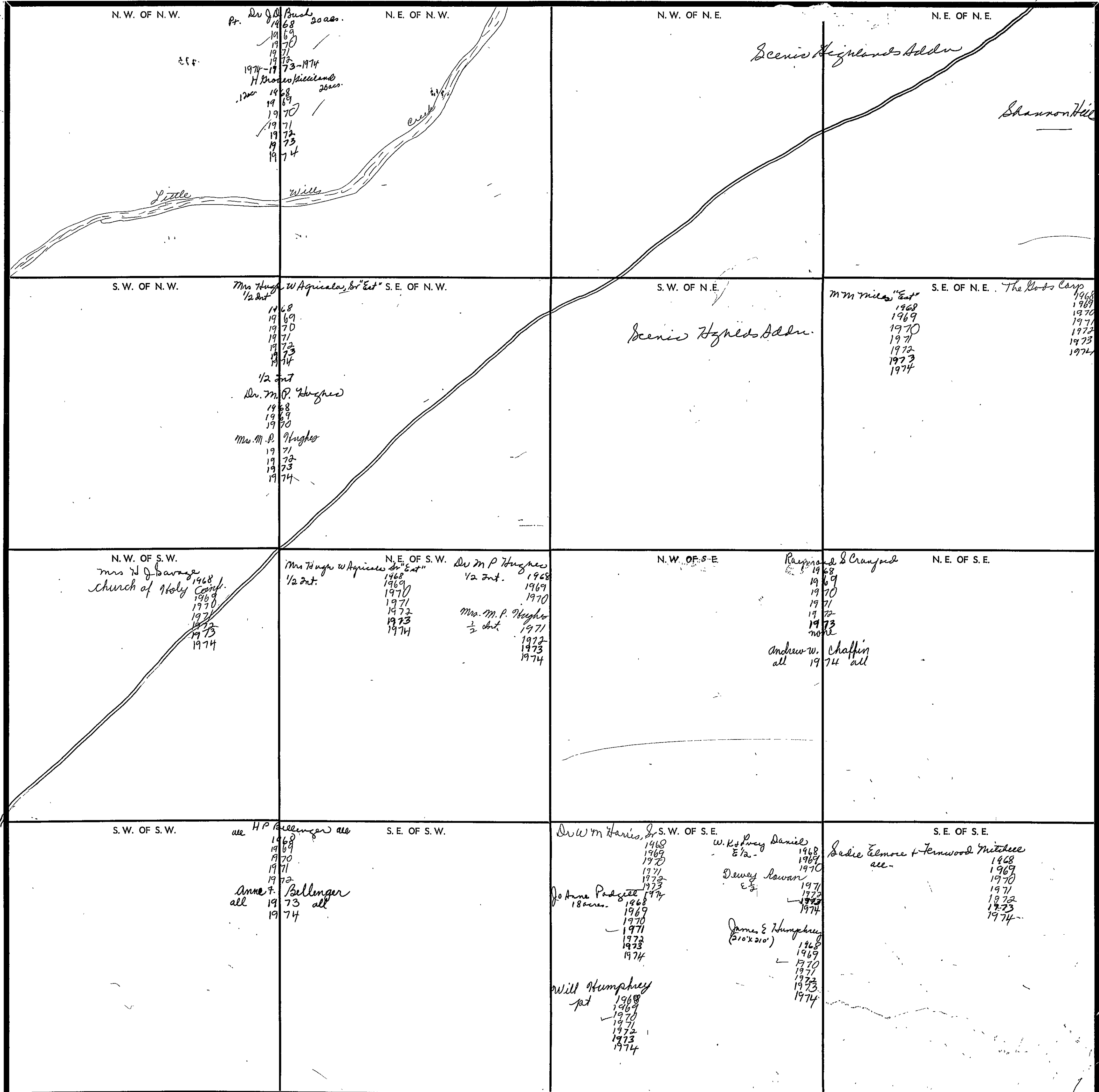
COUNTY

SECTION 30

TOWNSHIP 11

RANGE 6

FORM 1-S.T.C.—REVISED & BON, BIRMINGHAM



Scale—1 inch—300 Ft.

COUNTY \_\_\_\_\_



SECTION 31

TOWNSHIP 11

RANGE 6

FORM 1-5.T.C. - RESERVE A BOX, STENOGRAPH

<p>N. W. OF N. W.</p> <p>Ray Pinkerton 1968 1969 1970 1971 none</p> <p>J. R. &amp; A. H. Huice all 1972 1973 1974</p>	<p>N. E. OF N. W.</p> <p>See next sheet</p>	<p>N. W. OF N. E.</p> <p>Ladie Edman + Fernwood Mitchell, Tos. all 1968 1969 1970 1971 1972 1973 1974</p>	<p>N. E. OF N. E.</p> <p>City of Gadsden</p>
<p>S. W. OF N. W.</p> <p>Andrew J. Adams 1968</p> <p>Paul Barnes 1969 1970</p> <p>E. L. Roberts +auf Bertha 1971 1972 none</p> <p>Margaret E. C. Haynes 1974</p> <p>Willie David White 1974</p> <p>58' x 137 1/2' Burgin + Capt. Cl.</p> <p>W. Y. Clayton 1968 1969 1970 1971 1972 1973 1974</p> <p>James W. + Mary B. Lot 1968</p> <p>ms. Rosa Person Smith 1974</p>	<p>S. E. OF N. W.</p> <p>See next sheet</p>	<p>S. W. OF N. E.</p> <p>See next sheet</p>	<p>S. E. OF N. E.</p> <p>W. H. Burns 1968 1969 1970 1971 1972 1973 1974</p> <p>Ala Power Co. 1968</p>
<p>N. W. OF S. W.</p> <p>Wiggman Hills Addn.</p>	<p>N. E. OF S. W.</p> <p>Leon Yancy 1968 1969 1970 1971 1972 1973 1974</p> <p>Scarena Hunt Jones 40' x 120' 1968 1969 1970 1971 1972 1973 1974</p> <p>Malone United M. Ch. 1974</p>	<p>N. W. OF S. E.</p> <p>Carl + Essie Temple 1968 1969 1970 1971 1972 1973 none</p> <p>W. P. Clayton 1968 1969 1970 1971 1972 1973 1974</p> <p>Ruth Hilland (77' x 125') 1968 1970 1971 1972 1973 1974</p> <p>Harold L. Shomlin 1974</p> <p>Jack R. "Mit Eat" (ship) 1968 none</p> <p>Mrs. W. D. Portner 1968 1969 1970 1971 1972 1973 1974</p>	<p>N. E. OF S. E.</p> <p>W. P. Clayton 1968 1969 1970 1971 1972 1973 1974</p> <p>Ala Power Co. 1968</p> <p>City of Gadsden</p>
<p>S. W. OF S. W.</p> <p>Cone Mills Subd</p>	<p>S. E. OF S. W.</p>	<p>S. W. OF S. E.</p> <p>Cone Mills Subd →</p>	<p>S. E. OF S. E.</p> <p>Ala Power Co. 1968</p> <p>City of GADSDEN - UNPLATTED PART.</p>

Scale—1 inch—300 Ft.

COUNTY \_\_\_\_\_

SECTION

31

TOWNSHIP

11

RANGE

6

Form 1-S.T.C.

<p>Charles Bellamy 2 ac 1968 1969 1970 1971 1972-1974</p> <p>David Dee Bellamy 3 ac 1968 1969 1970 1971 1972 1973 1974</p> <p>Human Bellamy 1/2 acre 1968 1969 1970 1971 1972-1974</p> <p>Earl D. Clayton 18 1/2 ac 1968 1969 1970 1971 1972 1973 1974</p> <p>16 ac</p> <p>W. Clayton 1/2 ac 1968 1969 1970 1971 1972-1974</p> <p>E. C. Woodard 1/2 ac 1968 1969 1970 1971 1972 1973 1974</p> <p>Ray &amp; Dorothy F. Langford 2 ac 1968 1969 1970 1971 1972 1973 1974</p> <p>Janice W. Reeves 1 acre 1968 1969 1970 1971 1972-1974</p> <p>Jerry L. Cleland 1 acre 1971 1972 1973 1974</p>	<p>William Joseph Sweeney 104' x 209' 1968 1969 1970 1971 1972 1973 1974</p>
	<p>NE 1/4 7 NW 1/4</p> <p>F. C. Clayton 15.2 ac + 2 1/2 ac 1973 1974</p> <p>SW 1/4 of NE 1/4</p> <p>Chas. E. &amp; Blaine vice 60' x 210' 1968 1969 1970 1971 1972 1973 1974</p> <p>Ray D. McClard (50' x 109') 1968 1969</p> <p>Bertha M. Holland (50' x 109') 1970 1971 1972 1973 1974</p> <p>Ross Clayton 1/2 ac 1968 1969 1970 1971 1972 none</p> <p>Franklin L. Cain 1/2 ac 1973 1974</p> <p>Mrs. Ruth Collins 1 acre 1968 1969 1970 1971 1972 1973 1974</p> <p>W. K. &amp; Lucy Daniel 1/5 acre 1968 1969 1970 1971 1972 none</p> <p>Hazel Dyer 1 acre 1968 1969</p> <p>George D. Argo 1 ac 1970 1971 1972-1974</p> <p>Robert E. Ewin &amp; Jean E. Bradford 1 acre 1968 1969 1970 1971 1972 1973 1974</p> <p>5/8 acre</p> <p>F. M. Morgan &amp; WJ 1968 1969 1970 1971 1972 1973 1974</p> <p>Jean E. Bradford 1/3 ac 1972 1973 1974</p>

Scale—1 inch = 300.00 Ft.

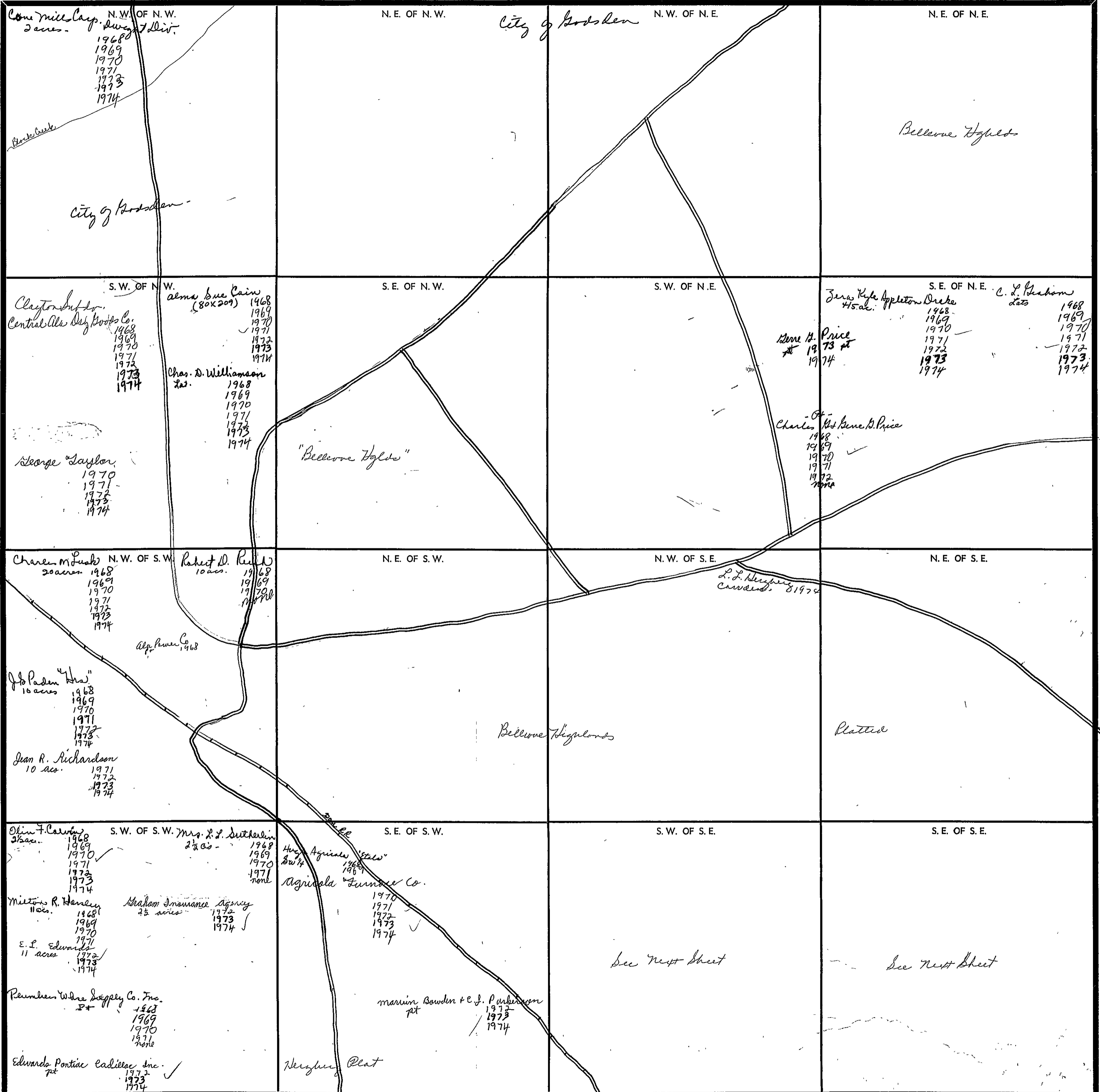
COUNTY

SECTION 32

TOWNSHIP 11

RANGE 6

FORM 1-B.T.C.—REVISED 4-30-66, MINNESOTA



Scale—1 Inch—300 Ft.

COUNTY \_\_\_\_\_

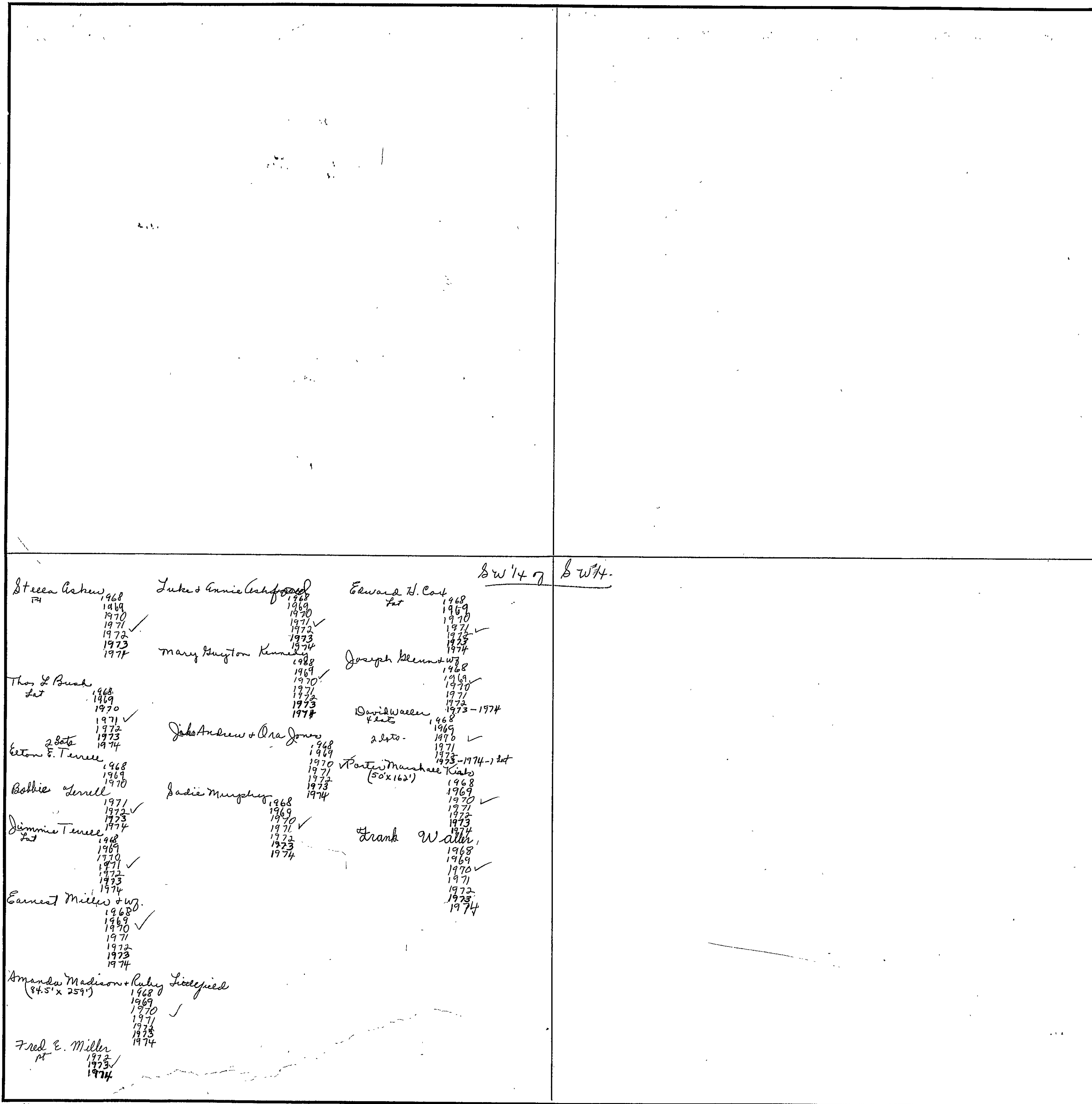
Form 1-S.T.C.

	<p>SE 1/4 of SE 1/4</p> <p>Bella R. Solomon Est. 1968 (64x12x110) " 1969 " 1970 " 1971 " 1972 " none " 1973 " 1974</p> <p>Odell Frazer &amp; wife Est. 1973 " 1974</p> <p>M<sup>c</sup>Nair Properties, Inc Est. 1968 " 1969 " 1970 " 1971 " 1972 " 1973 " 1974</p>
<p>SW 1/4 of SE 1/4</p> <p>Eugene Ball &amp; Wf. 50'x105' 1968 " 1969 " 1970 " 1971 " 1972 " 1973 " 1974</p> <p>David C. Bengel &amp; Wf. Est. 1968 " 1969 " 1970 " 1971 " 1972 " 1973 " 1974</p> <p>McCoy &amp; Oleson 1968 " 1969 " 1970 " 1971 " 1972 " 1973 " 1974</p> <p>James Ed Harris Est. 1968 " 1969 " 1970 " 1971 " 1972 " 1973 " 1974</p> <p>Tampie Henry Est. 1968 " 1969 " 1970 " 1971 " 1972 " 1973 " 1974</p> <p>John &amp; Leon M<sup>c</sup>Fee 1968 " 1969 " none</p> <p>Minnie M<sup>c</sup>Fee (51'x105') Est. 1968 " 1969 " 1970 " 1971 " 1972 " 1973 " 1974</p> <p>Dr. Stanley Frank 2 Lots - 1968 " 1969 " 1970 " 1971 " 1972 " 1973 " none</p> <p>The Industrial Dev. Board 6 acres. 1968 " 1969 " 1970 " 1971 " 1972 " 1973 " 1974</p> <p>Mrs. S. M. Penn 1/2 acre. 1968 " 1969 " 1970 " 1971 " 1972 " 1973 " 1974</p> <p>Louise Erwin, Annie Daley &amp; Kate Alexander corn. 1974</p> <p>William Frazer M<sup>c</sup>Fee (51'x105') 1970 " 1971 " 1972 " 1973 " 1974</p> <p>Bella Solomon 2 Lots 1973 " 1974</p> <p>Josephine Williams 1/4 ac. 1968 " 1969 " 1970 " 1971 " 1972 " 1973 " 1974</p> <p>Mrs. Mildred L. Williams Est. 1968 " 1969 " 1970 " 1971 " 1972 " 1973 " 1974</p> <p>Flourne Bilingsley " 1968 " 1969 " 1970 " 1971 " 1972 " 1973 " 1974</p> <p>John L. Cathren &amp; Wf. 1968 " 1969 " 1970 " 1971 " 1972 " 1973 " 1974</p> <p>Ruby Dudley corn. 1974</p> <p>Junior Davis Est. 1968 " 1969 " 1970 " 1971 " 1972 " 1973 " 1974</p> <p>Mrs. Jan Ester Bartz 1971 " 1972 " 1973 " 1974</p>	<p>SE 1/4 of SE 1/4</p> <p>H. D. Adams Est. 1968 " 1969 " 1970 " 1971 " 1972 " 1973 " 1974</p> <p>Marie Kreen Est. 1968 " 1969 " 1970 " none</p> <p>W. E. Weston Est. 1971 " 1972-1974</p> <p>Eula Albert (Est 50'x110') 1968 " 1969 " 1970 " 1971 " 1972 " 1973 " 1974</p> <p>Dora Berry Est. 1968 " 1969 " 1970 " 1971 " 1972 " 1973 " 1974</p> <p>Louise Naid 2 Lots 1971 " 1972 " 1974</p> <p>George &amp; Estela Stephens Est. 1968 " 1969 " 1970 " 1971 " 1972 " 1973 " 1974</p> <p>Herbert E. Pence Est. 1968 " 1969 " 1970 " 1971 " 1972 " 1973 " 1974</p> <p>Adolph Johnson Est. 1968 " 1969 " 1970 " 1971 " 1972 " 1973 " 1974</p> <p>Rosa Mae Nuy Est. 1968 " 1969 " 1970 " 1971 " 1972 " 1973 " 1974</p> <p>James J. Jackson 100'x150' 1968 " 1969 " 1970 " 1971 " 1972 " 1973 " 1974</p> <p>L. H. Durham "Est" (39'x182 1/2') 1968 " 1969 " 1970 " 1971 " 1972 " 1973 " 1974</p> <p>Sarah Poole Est. 1971 " 1974</p> <p>Frank Swain Est. 1971 " 1972 " 1973 " 1974</p> <p>Thedore Rossett Wilson Est. 1968 " 1969 " 1970 " 1971 " 1972-1974</p> <p>W. A. &amp; B. J. Jackson 1968 " 1969 " 1970 " 1971 " 1972-1974</p> <p>W. E. &amp; L. B. Jackson 1968 " 1969 " 1970 " 1971 " 1972-1974</p> <p>William H. Kelley &amp; Wf. (50'x201') 1968 " 1969 " 1970 " 1971 " 1972 " 1973 " 1974</p> <p>Lucille H. Lamer Est. 1968 " 1969 " 1970 " 1971 " 1972 " 1973 " 1974</p> <p>John E. Meeker Est. 1968 " 1969 " 1970 " 1971 " 1972 " 1973 " 1974</p> <p>Julia N. Jensen Est. 1968 " 1969 " 1970 " 1971 " 1972 " 1973 " 1974</p> <p>Annie Lou Melton Est. 1968 " 1969 " 1970 " 1971 " 1972 " 1973 " 1974</p> <p>R. H. Nield (2 Lots) 1968 " 1969 " 1970 " 1971 " none</p> <p>William K. Kays Est. 1968 " 1969 " 1970 " 1971 " 1972 " 1973 " 1974</p> <p>Odell Frazer 1973 " 1974</p> <p>Adams-Jensen Home, Inc Est. 1968 " 1969 " 1970 " 1971 " 1972 " 1973 " 1974</p> <p>John &amp; Eddie Mae Sims Est. 1974</p> <p>M<sup>c</sup>Nair Properties, Inc Est. 1970 " 1971 " 1972 " 1974</p> <p>Minnie Painter S.W.P. Est. 1972 " 1973</p> <p>Minnie Painter Est. 1974</p> <p>Naomi Investment Co corn. 1974</p> <p>Honey, John &amp; Mason Mitchell corn. 1974</p>

Scale—1 inch = 300.00 Ft

COUNTY

Form 1-S.T.C.



Stella Ashew  
1968  
1969  
1970  
1971 ✓  
1972  
1973  
1974

Luke & Annie Ashford  
1968  
1969  
1970  
1971 ✓  
1972  
1973  
1974

Edward H. Cost  
1968  
1969  
1970  
1971 ✓  
1972  
1973  
1974

S W 1/4 7    S W 1/4 4

Thos L Bush  
1968  
1969  
1970  
1971 ✓  
1972  
1973  
1974

Mary Houston Kenna  
1968  
1969  
1970  
1971 ✓  
1972  
1973  
1974

Joseph Klement  
1968  
1969  
1970  
1971  
1972  
1973-1974

2 lots  
Eaton F. Terrell  
1968  
1969  
1970

John Andrew & Ora Jones  
1968  
1969  
1970  
1971  
1972  
1973  
1974

David Weller  
1968  
1969  
1970 ✓  
1971  
1972-1974-1 lot

Bobbie Terrell  
1971  
1972 ✓  
1973  
1974

Jodie Murphy  
1968  
1969  
1970 ✓  
1971  
1972  
1973  
1974

Porter Marshall Kiebo  
(50' x 162')  
1968  
1969  
1970 ✓  
1971  
1972  
1973  
1974

Jimmie Terrell  
1968  
1969  
1970  
1971 ✓  
1972  
1973  
1974

Frank Walker  
1968  
1969  
1970 ✓  
1971  
1972  
1973  
1974

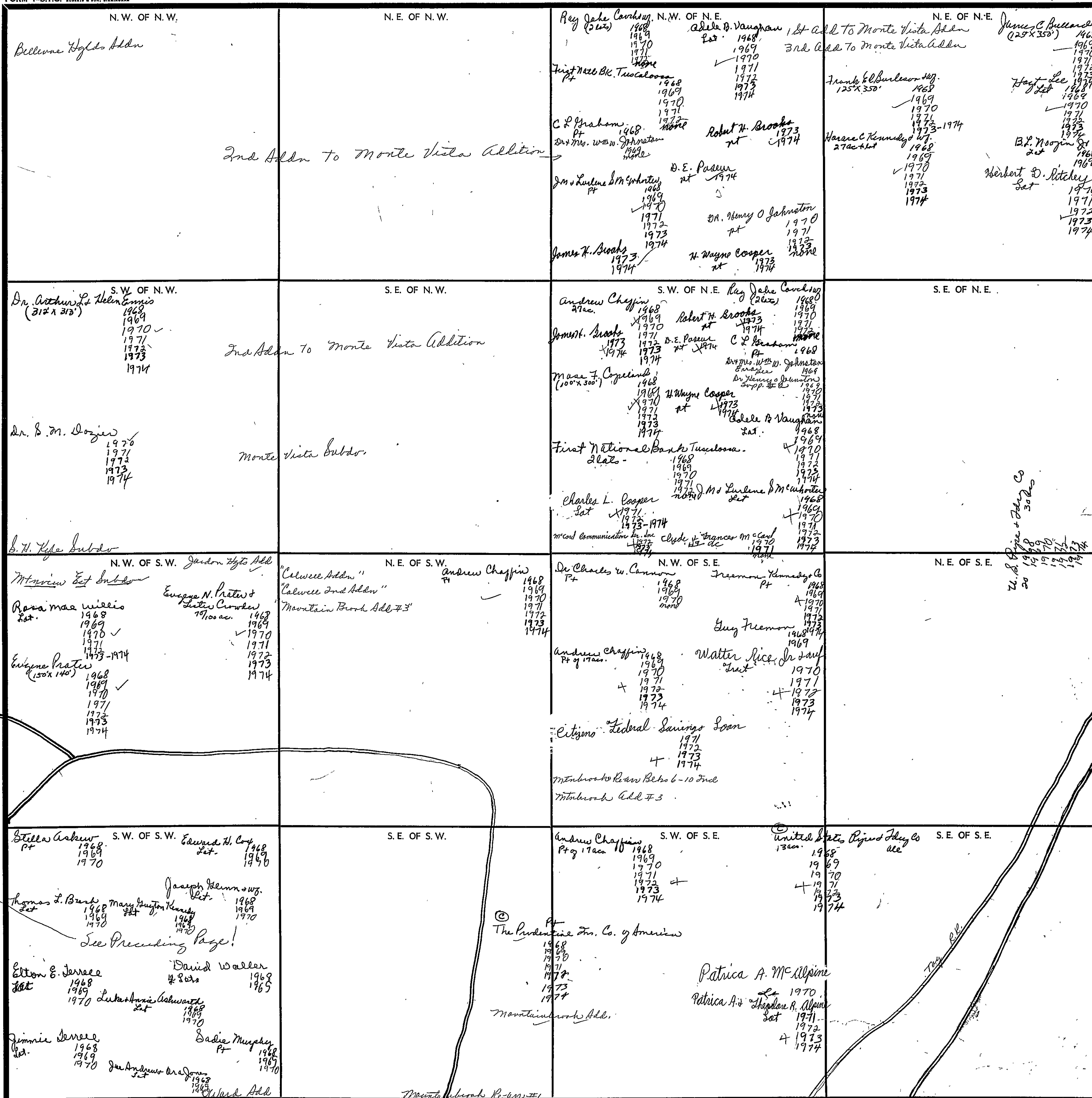
Earnest Miller + w/o.  
1968  
1969 ✓  
1970  
1971  
1972  
1973  
1974

Amanda Madison + Ruby Littlefield  
(84.5' x 259')  
1968  
1969  
1970 ✓  
1971  
1972  
1973  
1974

Fred E. Miller  
1972  
1973 ✓  
1974

Scale—1 inch = 300.00 Ft.

FORM 1-S.T.C.—ROBERTS & SON, BIRMINGHAM

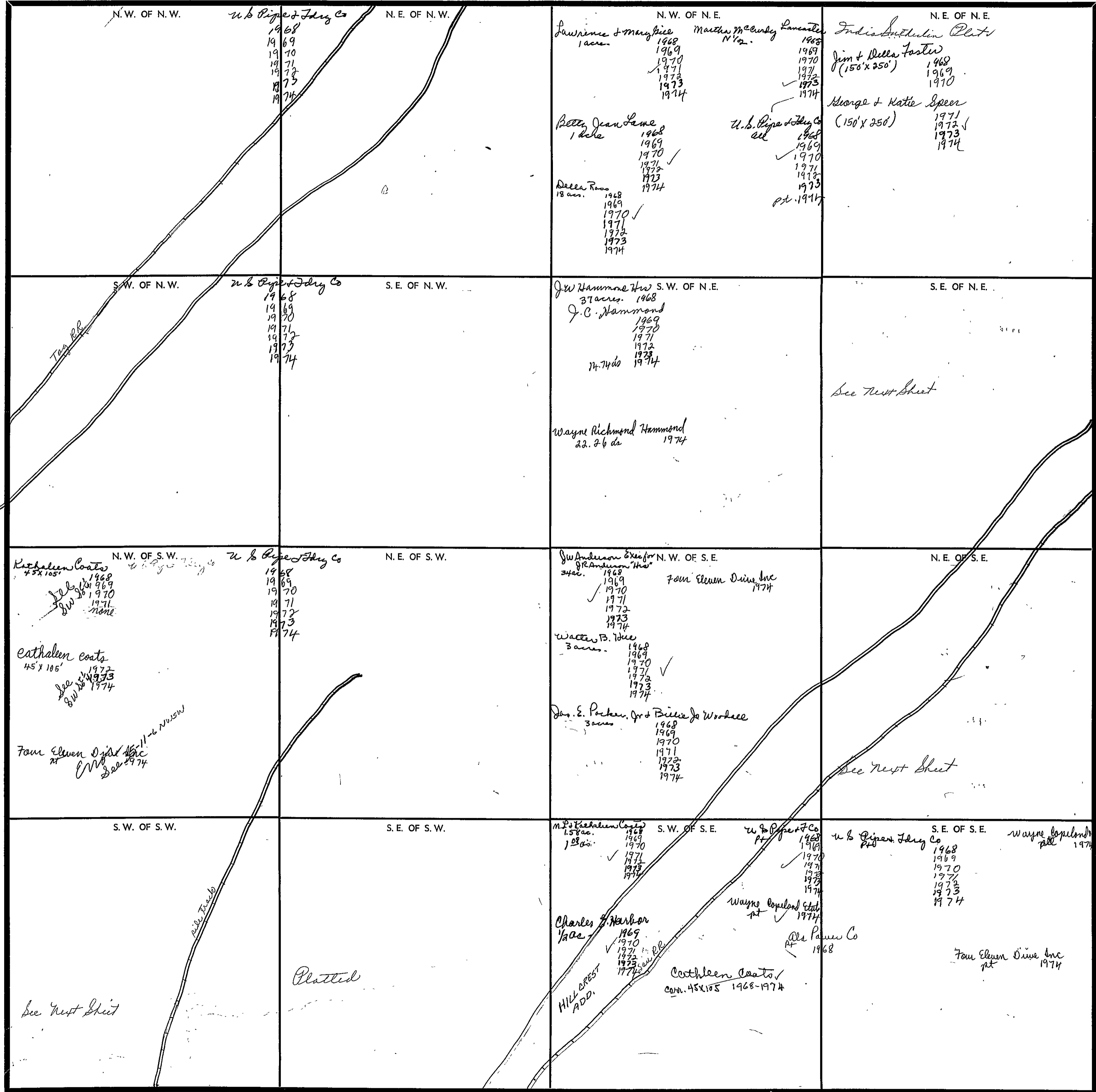


SECTION 34

TOWNSHIP 11

RANGE 6

FORM 1-S.T.C.—1955 REV. 8-20-55 MINNESOTA



Scale—1 Inch—300 Ft.

COUNTY \_\_\_\_\_

SECTION

34

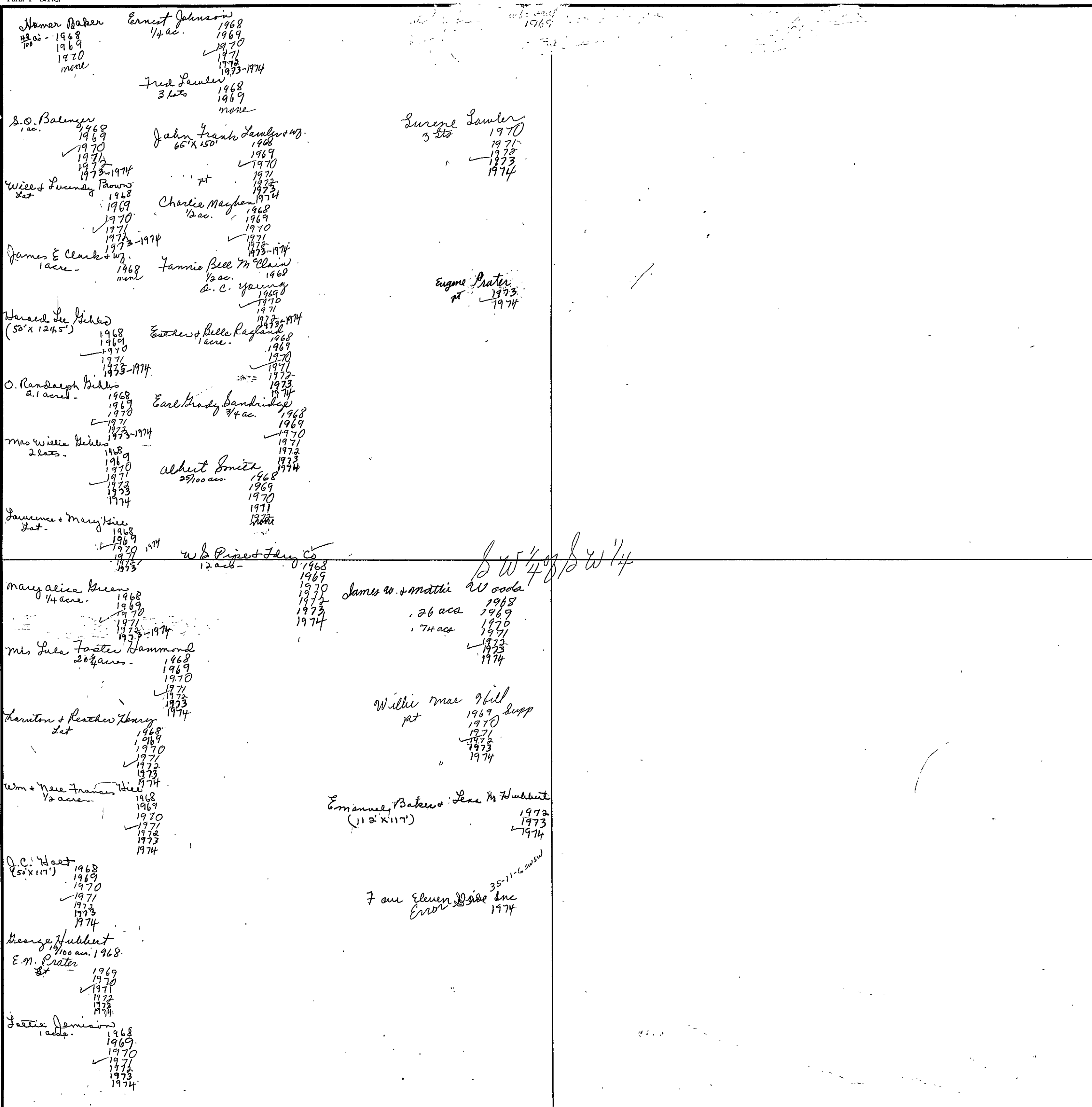
TOWNSHIP

11

RANGE

6

Form 1-S.T.C.



Scale—1 inch - 300.00 Ft.

COUNTY



SECTION

24

TOWNSHIP

11

RANGE

6

Form 1-S.T.C.

<p>W. J. Bergen &amp; Wif. 1968 1969 1970 1971 1972 ✓ 1973 1974</p> <p>John W + Clyde J. Campbell (pat on cont. Wif) 1968 Joseph R. Wiggan &amp; Wif 1969 1970 ✓ 1971 1972-1973 1974</p> <p>W.A. + Helen Collier 2 lots 1968 1969 1970 ✓ 1971 1972 1973 1974</p> <p>Harold L. Hartney 2 lots - 1968 1969 1970 ✓ 1971 1972 1973-1974</p> <p>Louise S. Hale Lot 1968 1969 1970 1971 ✓ 1972 1973 1974</p> <p>O.C. + Addie Mae Harwood pt 1968 1969 1970 ✓ 1971 1972 1973 1974</p> <p>Henry E. Martin &amp; Wif. pt 1968 1969 ✓ 1970 1971 1972 1973-1974</p>	<p>SE 1/4 of NE 1/4</p> <p>John Stinson 75' x 150' 1968 1969 1970 ✓ 1971 1972 1973 1974</p> <p>Wm L. McElroy Lot 1968 1969 1970 ✓ 1971 1972 1973 1974</p> <p>J. A. Smith 2 1/2 ac. 1968 1969 1970 1971 1972 ✓ 1973 1974</p>	<p>Maudie G. Winkles Lot. 1968 1969 J. H. Bellinger Lot 1970 1971 1972 ✓ 1973 1974</p> <p>Ray E. + Angora Whitman Lot. 1968 1969 1970 1971 ✓ 1972 1973 1974</p> <p>Grace Varnon 1/2 ac. 1968 1969 1970 1971 1972 1973 1974</p> <p>Acton E. Brown &amp; Wif. 1/2 ac 1973 1974</p> <p>J. H. Bellinger (pat 50' x 150') 1969 Excl 1970 1971 1972 1973 1974</p> <p>"M. F. Wall Addn"</p>
<p>Herschel Barber 50' x 150' 1968 1969 1970 1971 ✓ 1972 1973 1974</p> <p>J. F. Bowman 1968 1969 1970 1971 1972 1973 1974</p> <p>Excl Curt Harrison 3/6 acres - 1968 1969 1970 1971 ✓ 1972 1973 1974</p> <p>Myrtle E. Montgomery 2 1/4 acres - 1968 1969 1970 1971 1972 1973 1974</p> <p>Bera M. Martin 2 1/4 acres - 1970 1971 1972 1973 1974</p> <p>J. M. + Lurline B. McWhorter 1 acre 1968 1969</p> <p>Loyle Benson 1970 1971 1972 1973 1974</p> <p>E. L. Newbern 1968 1969 1970 1971 1972 1973 1974</p> <p>Don Parker &amp; Wif. Lot 1968 1969 1970 ✓ 1971 1972 1973 1974</p>	<p>NE 1/4 of SE 1/4</p> <p>Mrs. Stree H. Packer 1 1/4 ac. 1968 1969 1970 ✓ 1971 1972-1974</p> <p>Jos. E. Packer, Jr. + Bessie J. Woodree 1 acre - 1968 1969 1970 1971 1972-1974</p> <p>R. C. Duntelbaum Lot + 1 1/2 ac. 1968 1969 1970 1971 1972-1974</p> <p>B. F. + Lucie Mae Lane Lot 1968 1969 1970 1971 1972 1973 1974</p> <p>U. S. Pipe + Fitting Co pt 1968 1969 1970 1971 1972 1973 1974</p> <p>Omni Realty Co Lot 1974</p>	<p>Robert C. Whittle 1 1/2 ac - 1968 1969 1970 ✓ 1971 1972-1974</p> <p>A. H. Mathews pt 1970 1971 1972 1973 1974</p> <p>Four Eleven Drive Inc 1974</p> <p>Malon J. Shaffer pt 1974</p> <p>W. M. + Dussie L. Turner Lot. 1968 1969 1970 1971 1972 1973 1974</p> <p>Eugene Taylor 5 ac. 1968 1969 1970 1971 1972 1973 1974</p> <p>"J. M. Simmons Addn"</p>

Scale—1 inch = 300.00 Ft.

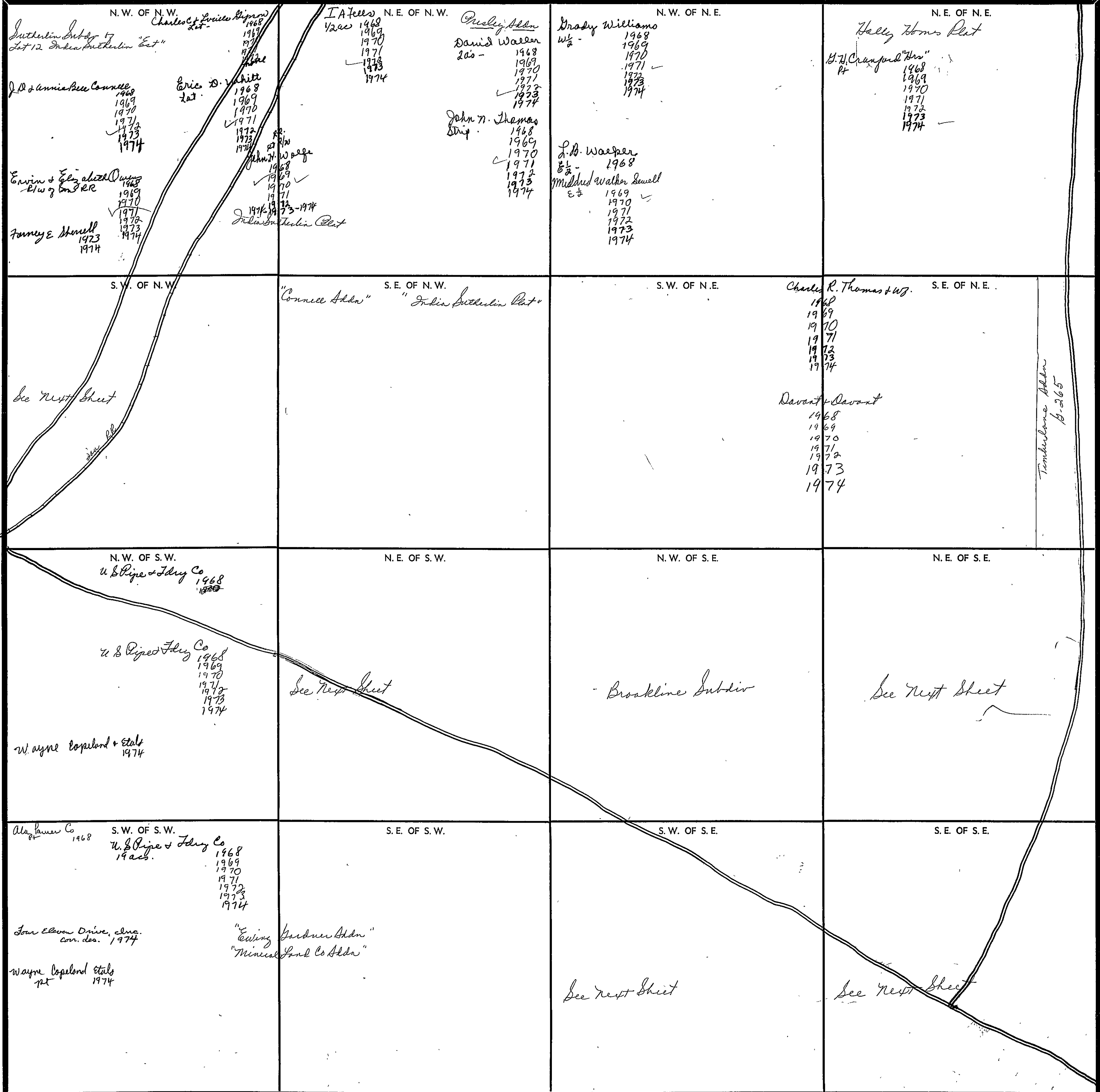
COUNTY

SECTION 35

TOWNSHIP 11

RANGE 6

FORM I-S.T.C. - ROBERTS & SON, BIRMINGHAM



Scale—1 Inch—300 Ft.

COUNTY \_\_\_\_\_

Form 1-S.T.C.

<p style="text-align: center;"><i>N<sup>1</sup>/<sub>4</sub> of SW<sup>1</sup>/<sub>4</sub></i></p> <p>W. J. Antwell 1/4 ac. 1968 1969 1971 ✓ 1972 1973 1974</p> <p>Clinton W. McCarver 1/4 ac. 1968 1969 1970 1971 ✓ 1972 1973 1974</p> <p>Sammet Packes 1/4 ac. 1968 1969 1970 ✓ 1971 1972 1973 1974</p> <p>Mrs Joyce Daves Parnee 1/4 ac. 1968 1969 ✓ 1970 1971 1972 1973 1974</p> <p>C. &amp; Mary M Daves 3/4 ac. 1968 1969 1970 ✓ 1971 1972 1973 1974</p> <p>Carvin Daves 1/4 ac. 1968 1969 ✓ 1970 1971 1972 1973 1974</p> <p>"Agricola's 1st Addn to No 14"</p>	
<p style="text-align: center;"><i>SW<sup>1</sup>/<sub>4</sub> of NW<sup>1</sup>/<sub>4</sub></i></p> <p>"M. J. Wall's Addn"</p> <p>"North Highland Addn"</p> <p>W. A. &amp; Helen Cobins 1/4 ac. 1968 1969 ✓ 1970 1971 1972 1973 1974</p> <p>Anne Maud O Denny (150' x 150') 1968 1969 ✓ 1970 1971 1972-1974</p> <p>O. C. &amp; Addie Mae Haworth 1/4 ac. 1968 1969 ✓ 1970 1971 1972 1973 1974</p> <p>Henry E. Matlint WJ 1/4 ac. 1968 1969 ✓ 1970 1971 1972 1973 1974</p> <p>Wm K. McElroy 1/4 ac. 1968 1969 ✓ 1970 1971 1972 1973 1974</p> <p>Ray &amp; Angelow Whisenand 1/4 ac. 1968 1969 1970 1971 ✓ 1972 1973 1974</p> <p>Tom Danson 1/4 ac. 1968 1969 1970 1971 ✓ 1972 1973 1974</p> <p>M. J. Wall 1/4 ac. 1968 1969 Lucy Smith 1/4 ac. 1970 1971 1972 none</p> <p>J. A. Anderson 1/4 ac. 1974</p>	

Scale—1 inch = 300.00 Ft.

Form 1-S.T.C.

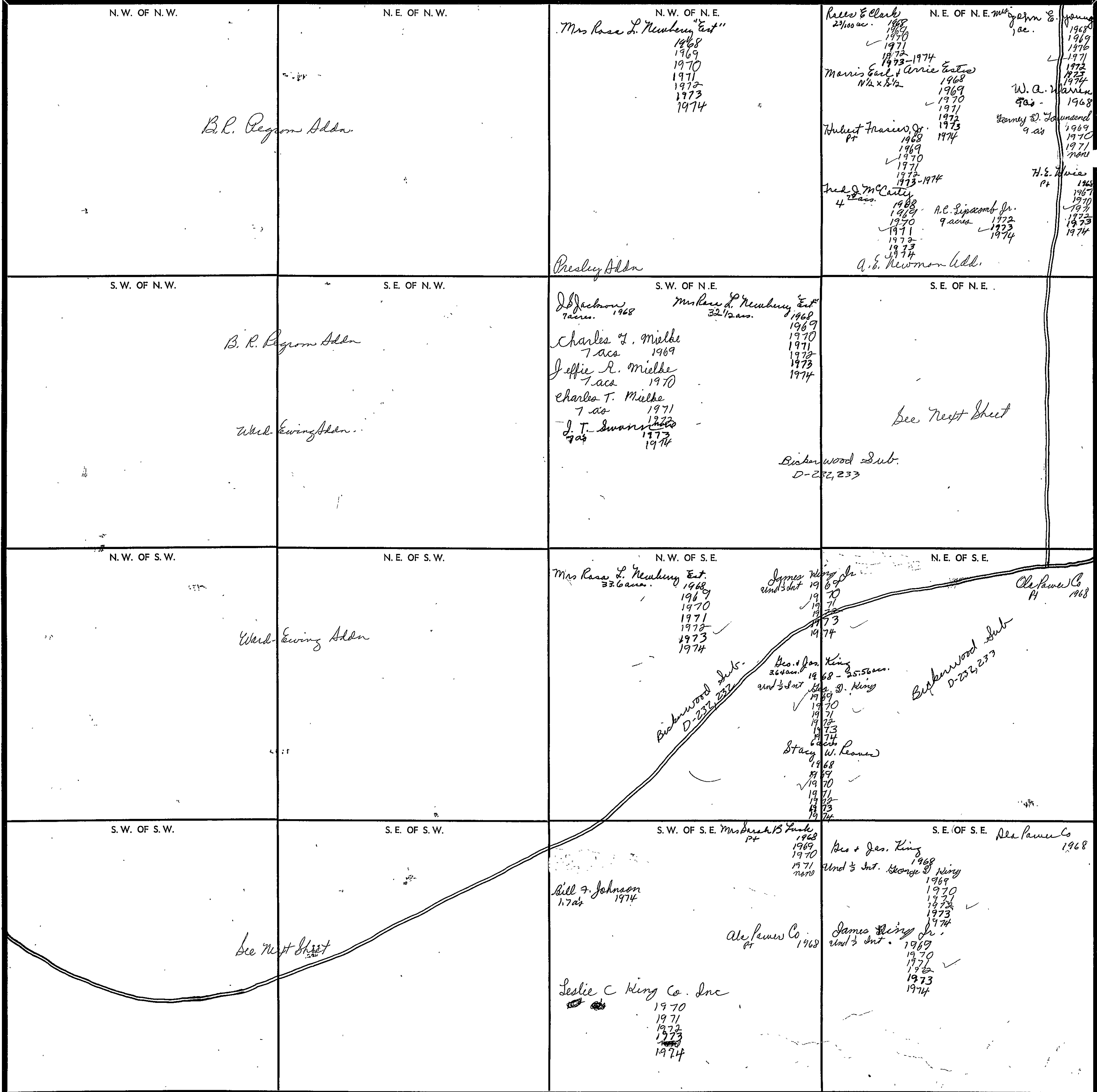
<p>Trille Bensch 1/2 acre 1968 1969 1970 1971 1972 1973 1974</p> <p>J.D. Jackson 1/2 acre 1968 1969 1970 1971 1972 1973 1974</p> <p>Lee Roy &amp; Beverly Smith 1/200' x 150' 1968 1969 1970 1971 1972 1973 1974</p> <p>James F. Robinson 1/2 acre 1968 1969 1970 1971 1972 1973 1974</p> <p>Edward J. Roberts 1/2 acre 1968 1969 1970 1971 1972 1973 1974</p> <p>Jack B. Robinson 1/2 acre 1968 1969 1970 1971 1972 1973 1974</p> <p>Lee B. Fitts &amp; WJ. 100' x 180' 1968 1969 1970 1971 1972 1973 1974</p> <p>Verdon George 1/2 acre 1968 1969 1970 1971 1972 1973 1974</p> <p>Shirley Ann Hanson 1/2 acre 1968 1969 1970 1971 1972 1973 1974</p> <p>James M. Crawford &amp; wife 1/2 acre 1971 1972 1973 1974</p> <p>Chodwick Alden #2 Re-arr. Balbe 1st 2 Chodwicks 1971 1972 1973 1974</p> <p>Patricia E. Kidd 1/2 acre 1971 1972 1973 1974</p>	<p>1/4 of SE 1/4</p> <p>Devant + Devant</p> <p>1968 1969 1970 1971 1972 1973 1974</p> <p>E.P. Kay 1/2 acre 1968 1969 1970 1971 1972 1973 1974</p> <p>James F. Robinson 1/2 acre 1968 1969 1970 1971 1972 1973 1974</p> <p>Leon + Margaret White 1/2 acre 1968 1969 1970 1971 1972 1973 1974</p> <p>Willard H. Butler 1/2 acre 1968</p> <p>Thomas Rattledge 1/2 acre 1969</p> <p>Bud Davis &amp; wife 1/2 acre 1970 1971 1972 1973 1974</p> <p>B.F. Rogers 1/2 acre 1972 1973 1974</p> <p>The Leslie C. King Co. 1/2 acre 1968 1969 1970 1971 1972 1973 1974</p> <p>W. Kenneth Preston 1/2 acre 1974</p> <p>Troy L. Ransom 1/2 acre 1974</p>
<p>Alan W. Bailey 1/2 acre 1968 1969 1970 1971 1972 1973 1974</p> <p>E.W. Deavor &amp; wife Bertha V shaped St 1968 1969 1970 1971 1972 1973 1974</p> <p>Wm + Lacie Thomas 1/2 acre 1968 1969 1970 1971 1972 1973 1974</p> <p>Robert Farrell Mullinar 1/2 acre 1972 1973 1974</p> <p>W.F. Studdard 1/2 acre 1968 1969 1970 1971 1972 1973 1974</p> <p>Ruby B. Hagood &amp; J.B. Hagood Mrs. 1972 sec. 36 for 67-74-71 1972 1973 1974</p> <p>James Howard &amp; Barbara J. Meyhen 1/2 acre 1968 1969 1970 1971 1972 1973 1974</p> <p>Monroe Holland 1/2 acre 1974</p> <p>W.T. Rauland 1/2 acre 1968 1969 1970 1971 1972 1973 1974</p> <p>Leura E. Scruggs &amp; wife 1/2 acre 1968 1969 1970 1971 1972 1973 1974</p> <p>Newman H. Zacker 1/2 acre 1972 1973 1974</p> <p>Raymond Walker 100' x 180' 1968 1969 1970 1971 1972 1973 1974</p> <p>Rosa Lee Crawford 1/2 acre 1971 1972 1973 1974</p> <p>Verdon George 1/2 acre 1968 1969 1970 1971 1972 1973 1974</p> <p>James M. Crawford &amp; wife 1/2 acre 1971 1972 1973 1974</p> <p>Haskell Hardy 1/2 acre 1968 1969 1970 1971 1972 1973 1974</p> <p>Robert Farrell Mullinar 1/2 acre 1972 1973 1974</p> <p>E.C. Laska 1/2 acre 1968 1969 1970 1971 1972 1973 1974</p> <p>Jessie A. Crawford 3 acres 1968 1969 1970 1971 1972 1973 1974</p> <p>W.M. Potts 80' x 110' 1968 1969 1970 1971 1972 1973 1974</p> <p>Mrs. E.N. McCann 100' x 150' 1968 1969 1970 1971 1972 1973 1974</p> <p>W.M. Potts 1/2 acre 1972 1973 1974</p> <p>Clinton W. McCann 150' x 113.33' 1968 1969 1970 1971 1972 1973 1974</p> <p>W.M. Potts 1/2 acre 1968 1969 1970 1971 1972 1973 1974</p> <p>The Leslie C. King Co. 1/2 acre 1968 1969 1970 1971 1972 1973 1974</p> <p>Maggie E. McCann 1/2 acre 1974</p> <p>Mrs. C.E. Poches 1/2 acre 1968 1969 1970 1971 1972 1973 1974</p> <p>W.T. Rauland 1/2 acre 1968 1969 1970 1971 1972 1973 1974</p> <p>Louie S. Seeger 1/2 acre 1968 1969 1970 1971 1972 1973 1974</p> <p>Robert J. McCann 1/2 acre 1974</p> <p>Janis Harrod Rattledge 1/2 acre 1968 1969 1970 1971 1972 1973 1974</p> <p>Bobby D. Allison 1/2 acre 1974</p> <p>w.e. Ransom 1/2 acre 1968 1969 1970 1971 1972 1973 1974</p> <p>Chodwick Alden #2 Re-arr. Douglas W. Brown &amp; wife 1/2 acre 1972 1973 1974</p> <p>Douglas W. Brown &amp; wife 1/2 acre 1972 1973 1974</p>	

SECTION 36

TOWNSHIP 11

RANGE 6

FORM 1-S.T.C.—LORETT & SON, MINNEAPOLIS



N. W. OF N. W.

N. E. OF N. W.

N. W. OF N. E.

N. E. OF N. E.

S. W. OF N. W.

S. E. OF N. W.

S. W. OF N. E.

S. E. OF N. E.

N. W. OF S. W.

N. E. OF S. W.

N. W. OF S. E.

N. E. OF S. E.

S. W. OF S. W.

S. E. OF S. W.

S. W. OF S. E.

S. E. OF S. E.

COUNTY \_\_\_\_\_

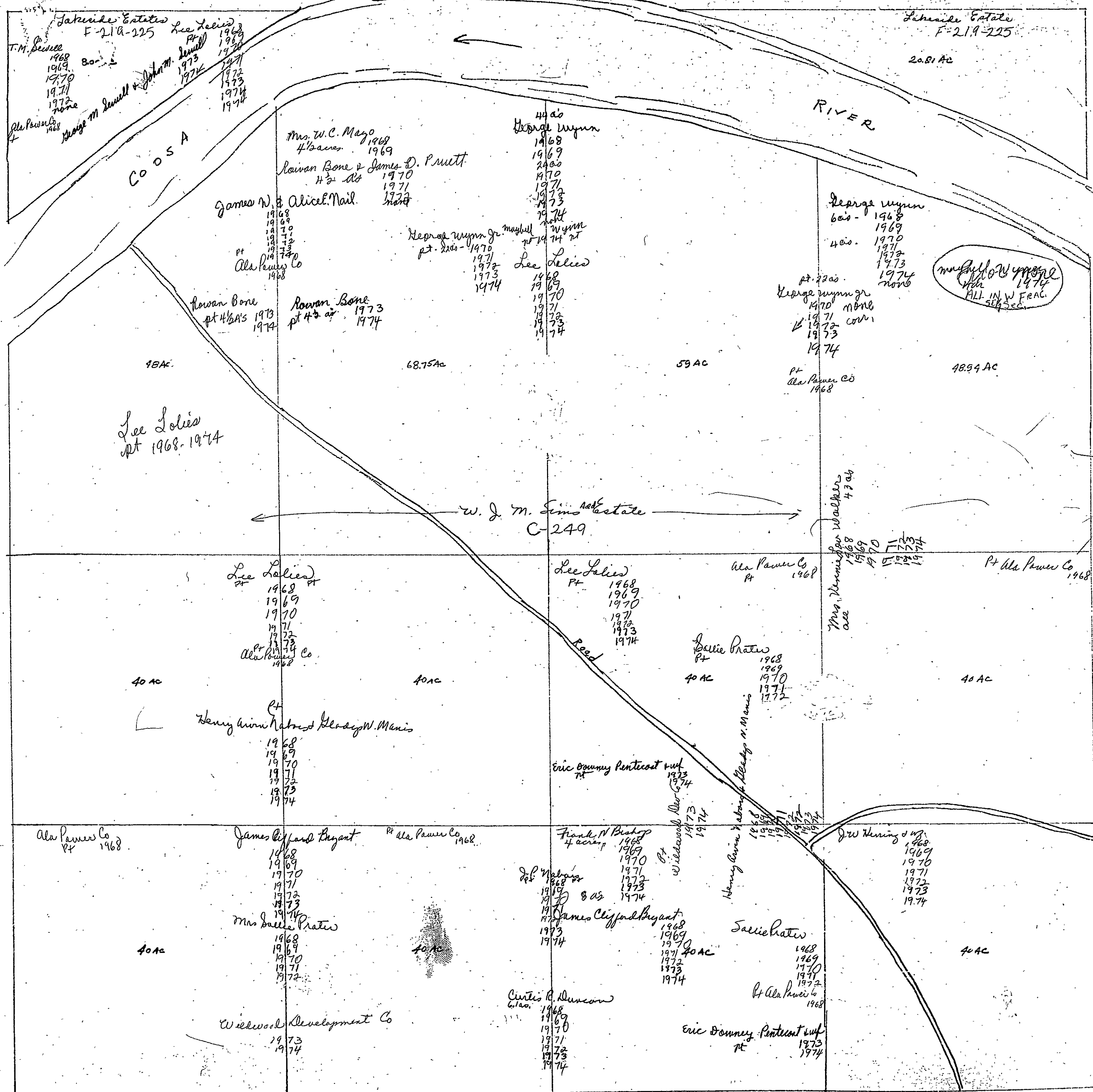
Scale—1 inch—300 Ft.

Form 1-S.T.C.

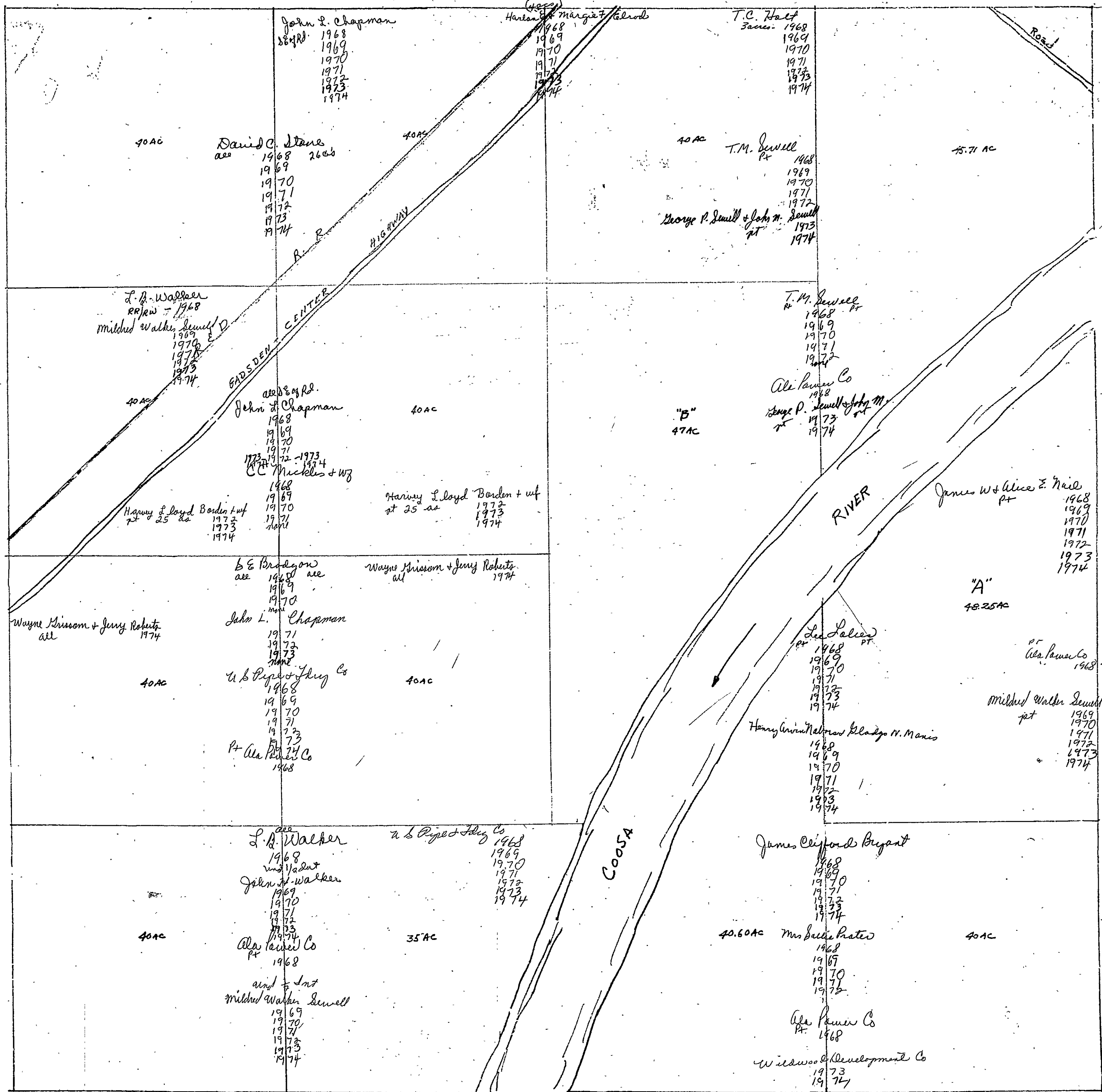
<p>SW 1/4 of SW 1/4</p> <p>Albert H. Rogers Jr 2.12 ac 1968 1969 1970 1971 1972 none</p> <p>Mrs Jacqueline Shaw 3 acres 1968 1969 1970 1971 1972 ✓ 1973 1974</p> <p>Gordon Maghen 100' x 250' 1968 1969</p> <p>Jerry Tauler 100' x 250' 1970 1971 1972 none</p> <p>Henry Conklin 1973 ✓ 1974</p>	<p>SE 1/4 of NE 1/4</p> <p>Earl Bartlett &amp; Wf 10.10 1968 1969 1970 none</p> <p>Mrs. Earl Bartlett 1970 none</p> <p>Larry &amp; Linda Buchanan 1 acre 1968 1969 1970 1971 ✓ 1972 1973 1974</p> <p>Jesse J. Freeman (206' x 215') 1968 1969 1970 1971 ✓ 1972 1973 1974</p> <p>Geo &amp; Jas. King 1.98 ac. 1968 1969 1970 ✓ 1971 1972 1973 1974</p> <p>J H McCain 2.34 ac. 1968 1969 1970 1971 1972 none</p> <p>J L Newman 5.28 ac. 1968 1969 1970 1971 1972 1973 1974</p> <p>myron Kay Allenstein &amp; wf 5.28 ac 1974</p> <p>W.H. &amp; Lois McCain 2.28 ac 1973 1974</p> <p>Republic Steel Corp 1973 1974</p> <p>meal Travis Burns 10.10 ac 1974</p>
<p>SW 1/4 of SW 1/4</p> <p>Billy Leon Bailey 1/2 ac 1968 1969 1970 ✓ 1971 1972 1973 1974</p> <p>Allen N. Bailey 5 1/2 ac. 1968 1969 1970 1971 ✓ 1972 1973 1974</p> <p>2.3 ac. 1973 1974</p> <p>Winnie &amp; Vera Bishop 2 acres 1968 1969 1970 1971 ✓ 1972 1973 1974</p> <p>Winnie W. Bruce (100' x 250') 1968 1969 1970 1971 ✓ 1972 1973 1974</p> <p>Ralph Pruitt 1969 1970 ✓ 1971 1972 1973 1974</p> <p>C A Buchard 2 acres 1968 1969 1970 ✓ 1971 1972 1973 1974</p> <p>Wm R &amp; Bonnie Chamberland 3 acres 1968 1970 1971 ✓ 1972 1973 1974</p> <p>Renwick H &amp; O. H. Cook 100' x 250' 1968 1969 ✓ 1970 1971 1972 1973 1974</p> <p>Genevieve Cook 1973 1974</p> <p>Leon &amp; Mary J. Paris 1968 1969 ✓ 1970 1971 1972 1973 1974</p> <p>Hamilton Cranford (50' x 150') 1968 1969 1970 ✓ 1971 1972 1973 1974</p> <p>Mrs L. W. Cranford (8.37 ac.) 1968 1969 1970 ✓ 1971 1972 1973 1974</p> <p>Milton Leroy Parrell 1973 1974</p> <p>Annie A. Davis (2 acres) 1968 1969 1970 ✓ 1971 1972 1973 1974</p> <p>James Francis Davis (1/2 ac. &amp; 1/2 ac. &amp; 1/2 ac.) 1968 1969 1970 ✓ 1971 1972 1973 1974</p> <p>H.R. Deermen 1 acre 1968 1969 1970 ✓ 1971 1972 1973 1974</p> <p>John &amp; Farmer 1 ac. 1969 1970 ✓ 1971 1972 1973 1974</p> <p>Leo &amp; Homer 2 ac. 1968 1969 1970 ✓ 1971 1972 1973 1974</p> <p>Pauline &amp; Harry Deermen 125' x 173' 1968 1969 ✓ 1970 1971 1972 1973 1974</p> <p>Ozzie &amp; C B Elliott 1/2 ac. 1968 1969 1970 ✓ 1971 1972 1973 1974</p> <p>Jimmy Lee Faulstich 1/2 ac. 1968 1969 1970 ✓ 1971 1972 1973 1974</p> <p>Mrs. Evelyn Thompson 1 ac. 1968 1969 1970 ✓ 1971 1972 1973 1974</p> <p>W. D. Bullington &amp; Wf 1 ac. 1969 1970 ✓ 1971 1972 1973 1974</p> <p>Kathleen &amp; Clarence W. Vallot 1/2 ac. 1968 1969 1970 ✓ 1971 1972 1973 1974</p> <p>Jimmy R. Todd 1/2 ac. 1971 1972 1973 1974</p> <p>Edward Russell Niggins 1 acre 1968 1969 1970 ✓ 1971 1972 1973 1974</p> <p>Mrs Catherine B. Madril 4.42 ac. 1968 1969 1970 ✓ 1971 1972 1973 1974</p> <p>John W. Madison, Jr 1/4 acre 1968 1969 1970 ✓ 1971 1972 1973 1974</p> <p>W.T. Potts &amp; Wf 1/2 ac. 1968 1969 ✓ 1970 1971 1972 1973 1974</p>	<p>SE 1/4 of SW 1/4</p> <p>Charles E. Ruby &amp; Bontine 5.20 ac. 1968 1969 1970 ✓ 1971 1972 1973 1974</p> <p>Mrs Catherine B. Madril 1/2 acre 1968 1969 1970 ✓ 1971 1972 1973 1974</p> <p>R. L. Lana (East 337') 4.41 ac 3.93 1968 1969 1970 1971 1972 ✓ 1973 1974</p> <p>John W. Madison, Jr 7 acres 1968 1969 1970 ✓ 1971 1972 1973 1974</p> <p>Wiemer Parker 1/2 ac. 1968 1969 1970 ✓ 1971 1972 1973 1974</p> <p>Flavine Kress 1/2 ac. 1968 1969 1970 ✓ 1971 1972 1973 1974</p> <p>Leon &amp; Mary J. Paris 1/2 ac. 1968 1969 ✓ 1970 1971 1972 1973 1974</p> <p>W. S. Ripe &amp; Fred Co 3 acres 1968 1969 ✓ 1970 1971 1972 1973 1974</p> <p>Madison Sub. 1974</p> <p>G-73</p> <p>Mrs. Louise Strickland 1/2 ac. 1968 1969 1970 ✓ 1971 1972 1973 1974</p> <p>Barney J. Derechko 1/2 ac. 1968 1969 1970 ✓ 1971 1972 1973 1974</p> <p>2 Lots 1974</p> <p>Charles Lynn Cowart &amp; wf 7/4 ac 1974</p> <p>Charles &amp; Sharon C. Johnston 1/2 ac 1974</p> <p>Jimmy R. Todd 1/2 ac 1974</p>

Scale-1 inch = 300.00 Ft.

# Section 1 Township 11 Range 7



# Section 2 Township 11 Range 7





SECTION 2

TOWNSHIP 11

RANGE 7

FORM 1-8.T.C.—JOHNSON & SON, BIRMINGHAM

<p>N. W. OF N. W.</p> <p>Wm D. Wilson all. 1968 1969 1970 1971 1972 1973 1974</p>	<p>N. E. OF N. W.</p> <p>Philip H. Haseltin all 1968 1969 1970 1971 1972 1973 1974</p>	<p>N. W. OF N. E.</p> <p>Jamie Hooks 1968 1969 1970 1971 1972 1973 1974</p> <p>Billy W. East &amp; out Patey all 1970 1971 1972 1973 1974</p>	<p>N. E. OF N. E.</p> <p>David C. Stone all. 1968 1969 1970 1971 1972 1973 1974</p>
<p>S. W. OF N. W.</p> <p>Philip H. Haseltin all 1968 1969 1970 1971 1972 1973 1974</p>	<p>S. E. OF N. W.</p> <p>Philip H. Haseltin all 1968 1969 1970 1971 1972 1973 1974</p>	<p>S. W. OF N. E.</p> <p>Millie Craft all 1968 1969 1970 1971 none</p> <p>Fannie Thornton Robinson &amp; E. S. Robinson all 1972 1973 1974</p>	<p>S. E. OF N. E.</p> <p>A. D. Cardwell 39 ac. 1968 1969 1970 1971 1972 1973 none</p> <p>Harvey Lloyd Borden 4.9 ACRES 1973 con dsc. 1974</p> <p>David J. + Warralene Nolan 34.1 ac. 1974</p>
<p>N. W. OF S. W.</p> <p>Dr J W Lawrence (hus) all 1968 1969 1970 1971 1972 1973 1974</p> <p>Alfred H. Vaughn all 1972 1973 1974</p>	<p>N. E. OF S. W.</p> <p>Philip H. Haseltin all 1968 1969 1970 1971 1972 1973 1974</p>	<p>N. W. OF S. E.</p> <p>C. H. Campmire 2 ac. (Big Rock) 1968 1969 1970 1971 1972 1973 1974</p> <p>Millie Craft all 1968 1969 1970 1971 1972 1973 1974</p> <p>Fannie Thornton Robinson &amp; E. S. Robinson 1972 1973 1974</p>	<p>N. E. OF S. E.</p> <p>B. E. Bradford 5 ac. 1968 1969 1970 1971 1972 1973 1974</p> <p>B. W. Kennedy &amp; WJ 13.4 ac. 1968 1969 1970 1971 1972 1973 1974</p> <p>L. A. Washler RR - 1968 and 1/2 RR - John H. Washler 1968 1969 1970 1971 1972 1973 1974</p> <p>Mildred Walker 1968 1969 1970 1971 1972 1973 1974</p> <p>Mary E. Dehney 13.4 ac 1974</p>
<p>S. W. OF S. W.</p> <p>Alonzo Garitt 1968 1969 1970 1971 1972 1973 1974</p> <p>Dorothy A. Willingham 1968 1969 1970 1971 1972 1973 1974</p> <p>Alfred H. Vaughn 35 ac. 1968 1969 1970 1971 1972 1973 1974</p>	<p>S. E. OF S. W.</p> <p>Jamie Hooks 1968 1969 1970 1971 1972 1973 1974</p>	<p>S. W. OF S. E.</p> <p>C. H. Campmire 1968 1969 1970 1971 1972 1973 1974</p> <p>Millie Craft all 1968 1969 1970 1971 1972 1973 1974</p> <p>Fannie Thornton Robinson &amp; E. S. Robinson 1972 1973 1974</p>	<p>S. E. OF S. E.</p> <p>J. R. Lillyman 150' x 100' 1968 1969 1970 1971 1972 1973 1974</p> <p>L. A. Washler RR - 1968 and 1/2 RR - John H. Washler 1968 1969 1970 1971 1972 1973 1974</p> <p>Mildred Walker 1968 1969 1970 1971 1972 1973 1974</p>

Scale—1 inch—300 Ft.

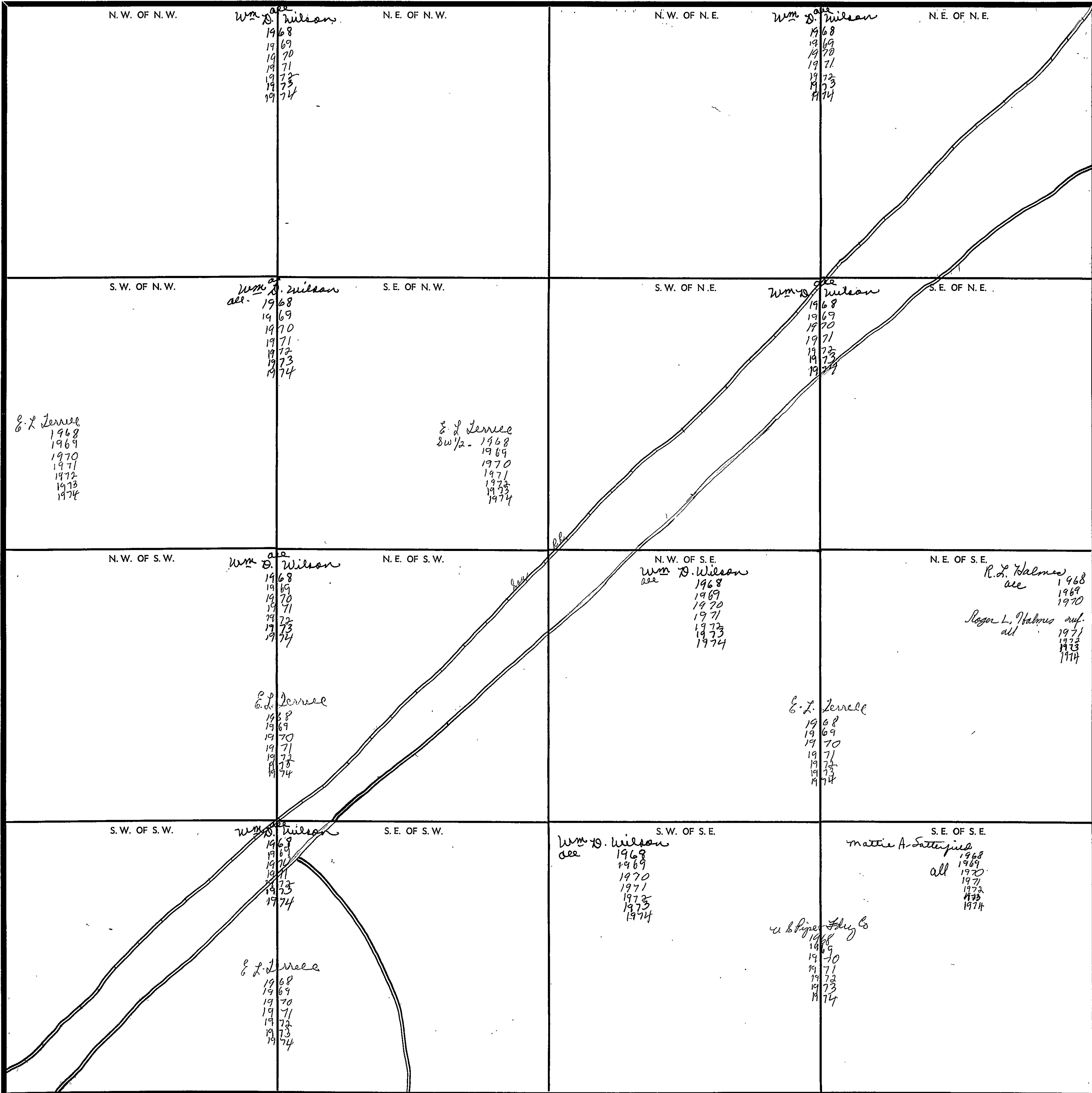
COUNTY \_\_\_\_\_

SECTION 4

TOWNSHIP 11

RANGE 7

FORM 1-S.T.C.—1952 & 60, 61, 62, 63, 64, 65, 66, 67, 68, 69, 70, 71, 72, 73, 74



Scale—1 inch—300 Ft.

COUNTY \_\_\_\_\_

FORM 1-S.T.C.—REVISED 4-20-64, BIRMINGHAM

<p>N. W. OF N. W.</p> <p><i>W.F. Cushman</i> 1968 1969 1970</p> <p><i>Euna C. Garner</i> all 1971 1972 1973 1974</p>	<p>N. E. OF N. W.</p>	<p>N. W. OF N. E.</p> <p><i>S. J. Miller</i> 1968</p> <p><i>C. Weldon &amp; Marjorie T. Smith</i> 1969 1970 1971 1972 1973 1974</p>	<p>N. E. OF N. E.</p>
<p>S. W. OF N. W.</p> <p><i>S. J. Miller</i> 1968</p> <p><i>C. Weldon &amp; Marjorie T. Smith</i> 1969 1970 1971 1972 1973 1974</p>	<p>S. E. OF N. W.</p> <p><i>S. J. Miller</i> 1968</p> <p><i>C. Weldon &amp; Marjorie T. Smith</i> 1969 1970 1971 1972 1973 1974</p> <p><i>W.F. Cushman</i> 1968 1969 1970 1971 1972 1973 1974</p>	<p>S. W. OF N. E.</p> <p><i>S. J. Miller</i> 1968</p> <p><i>C. Weldon &amp; Marjorie T. Smith</i> 1969 1970 1971 1972 1973 1974</p>	<p>S. E. OF N. E.</p>
<p>N. W. OF S. W.</p> <p><i>S. J. Miller</i> 1968</p> <p><i>C. Weldon &amp; Marjorie T. Smith</i> 1969 1970 1971 1972 1973 1974</p>	<p>N. E. OF S. W.</p> <p><i>S. J. Miller</i> 1968</p> <p><i>C. Weldon &amp; Marjorie T. Smith</i> 1969 1970 1971 1972 1973 1974</p>	<p>N. W. OF S. E.</p> <p><i>C. Weldon &amp; Marjorie T. Smith</i> 1968 1969 1970 1971 1972 1973 1974</p> <p><i>W.F. Cushman</i> 1968 1969 1970 1971 1972 1973 1974</p>	<p>N. E. OF S. E.</p>
<p>S. W. OF S. W.</p> <p><i>S. J. Miller</i> 1968</p> <p><i>C. Weldon &amp; Marjorie T. Smith</i> 1969 1970 1971 1972 1973 1974</p>	<p>S. E. OF S. W.</p> <p><i>S. J. Miller</i> 1968</p> <p><i>C. Weldon &amp; Marjorie T. Smith</i> 1969 1970 1971 1972 1973 1974</p>	<p>S. W. OF S. E.</p> <p><i>C. Weldon &amp; Marjorie T. Smith</i> 1968 1969 1970 1971 1972-1974 <i>W.F. Cushman</i></p>	<p>S. E. OF S. E.</p> <p><i>Reyn O. Pitts</i> 1968 1969 1970 none</p> <p><i>Nelson D. Hardeman</i> all 1971 1972 1973 1974</p>

Scale—1 inch—300 Ft.

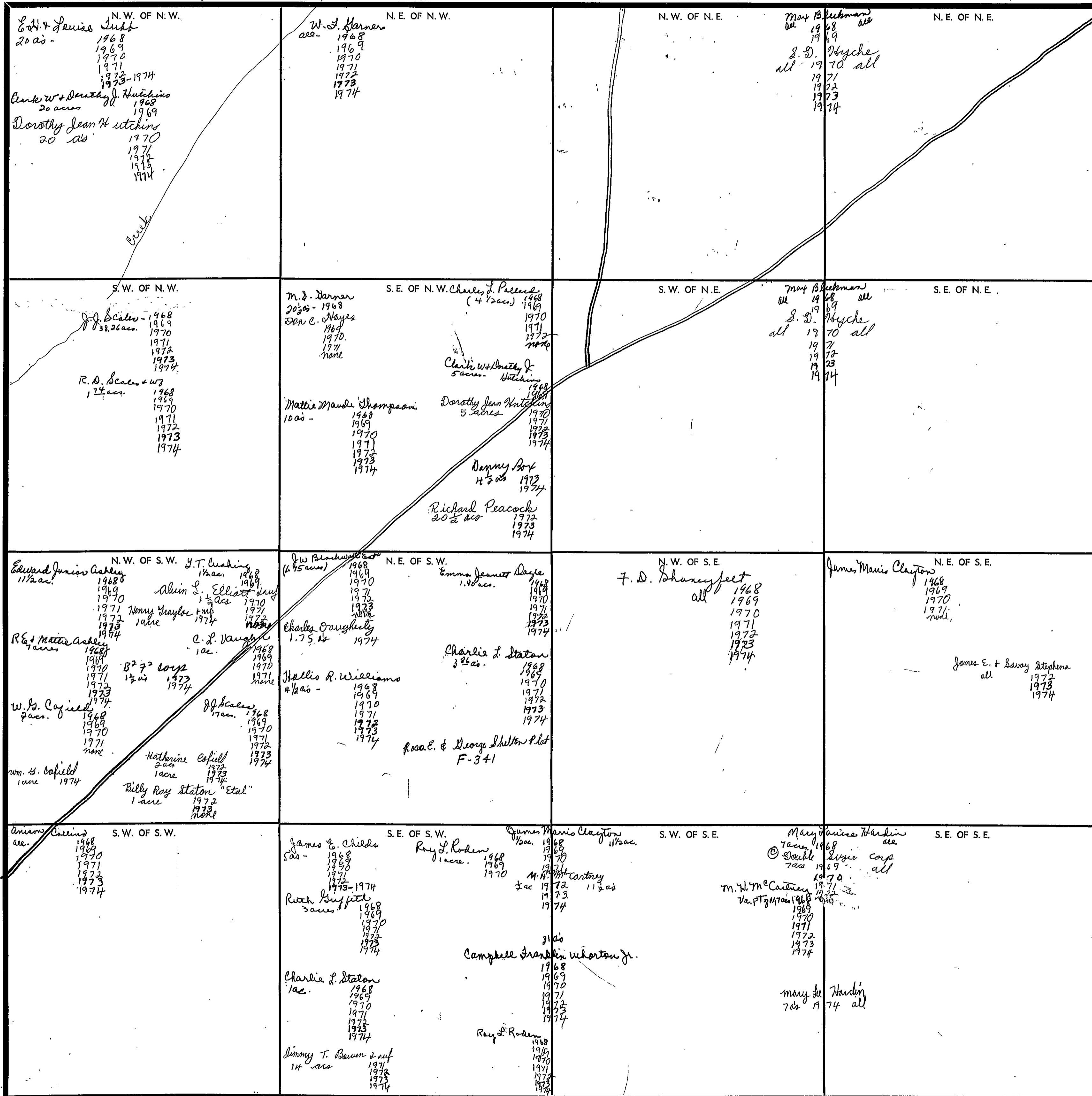
COUNTY \_\_\_\_\_

SECTION 6

TOWNSHIP 11

RANGE 7

FORM 1-S.T.C.—REVISED 8-20-66, MINNESOTA



COUNTY

Scale—1 inch=300 Ft.

FORM 1-S.T.C. - TORRETT & SON, BIRMINGHAM

<p>N. W. OF N. W.</p> <p>Clifford + Maggie Chatham 2 acs - 1968 1969 1970 1971 1972 1973 1974</p> <p>H. P. Nigors 1968 1969 1970 1971 1972 1973 1974</p> <p>Robby Joe Warren to H. Rd. 1971 1973 1974</p>	<p>N. E. OF N. W.</p> <p>John B. Banks 1 ac 1968 1969 1970 1971 1972 1973 1974</p> <p>Edward D. Wood 1 ac 1968 1969 1970 1971 1972 1973 1974</p> <p>H. L. + Paella Coyle 1 1/2 acs 1968 1969 1970 1971 1972 1973 1974</p> <p>Philip M. Bishop 1 ac 1968 1969 1970 1971 1972 1973 1974</p> <p>Lara Eudine Eater 1 ac 1968 1969 1970 1971 1972 1973 1974</p> <p>Ronald M. Williams 1 ac 1968 1969 1970 1971 1972 1973 1974</p> <p>Johanna Guthrie 1 1/2 acs 1968 1969 1970 1971 1972 1973 1974</p> <p>Paul E. Duguid 1 ac 1968 1969 1970 1971 1972 1973 1974</p>	<p>N. W. OF N. E.</p> <p>Charles + Lucie + Bunk 3 1/2 acs 1968 1969 1970 1971 1972 1973 1974</p> <p>W. H. McCarty 1968 1969 1970 1971 1972 1973 1974</p> <p>Davant + Davant 1968 1969 1970 1971 1972 1973 1974</p>	<p>N. E. OF N. E.</p> <p>Mrs. Mary Louise Barber 1968</p> <p>Double Luce Corp all 1969 1970 1971 1972 1973 1974</p> <p>Mary Lee Hardin all 1974</p>
<p>S. W. OF N. W.</p> <p>Mrs. George P. Meares 1968 1969 1970 1971 1972 1973 1974</p>	<p>S. E. OF N. W.</p> <p>Andy Lewis all 1968 1969 1970 1971 1972 1973 1974</p>	<p>S. W. OF N. E.</p> <p>E. J. Noojin 1968 1969 1970 1971 1972 1973 1974</p>	<p>S. E. OF N. E.</p> <p>C. Wilson + Margaret Smith 1968 1969 1970 1971 1972 1973 1974</p>
<p>N. W. OF S. W.</p> <p>Robby Joe Warren all - 1968 1969 1970 1971 1972 1973 1974</p>	<p>N. E. OF S. W.</p> <p>Davant + Davant 1968 1969 1970 1971 1972</p> <p>C. Wilson + Margaret Smith 1968 1969 1970 1971 1972 1973 1974</p>	<p>N. W. OF S. E.</p> <p>Davant + Davant 1968 1969 1970 1971 1972</p>	<p>N. E. OF S. E.</p> <p>Wm. D. Wilson all - 1968 1969 1970 1971 1972 1973 1974</p> <p>Roy S. Heald 1971 1972 1973 1974</p> <p>E. L. Terrell 1968 1969 1970 1971 1972 1973 1974</p>
<p>S. W. OF S. W.</p> <p>U. S. Pipe + Felt Co 1968 1969 1970 1971 1972 1973 1974</p>	<p>S. E. OF S. W.</p>	<p>S. W. OF S. E.</p> <p>Wm. D. Wilson 1968 1969 1970</p> <p>Roy S. Heald 1971 1972 1973 1974</p> <p>E. L. Terrell 1968 1969 1970 1971 1972 1973 1974</p>	<p>S. E. OF S. E.</p> <p>U. S. Pipe + Felt Co 1968 1969 1970 1971 1972 1973 1974</p>

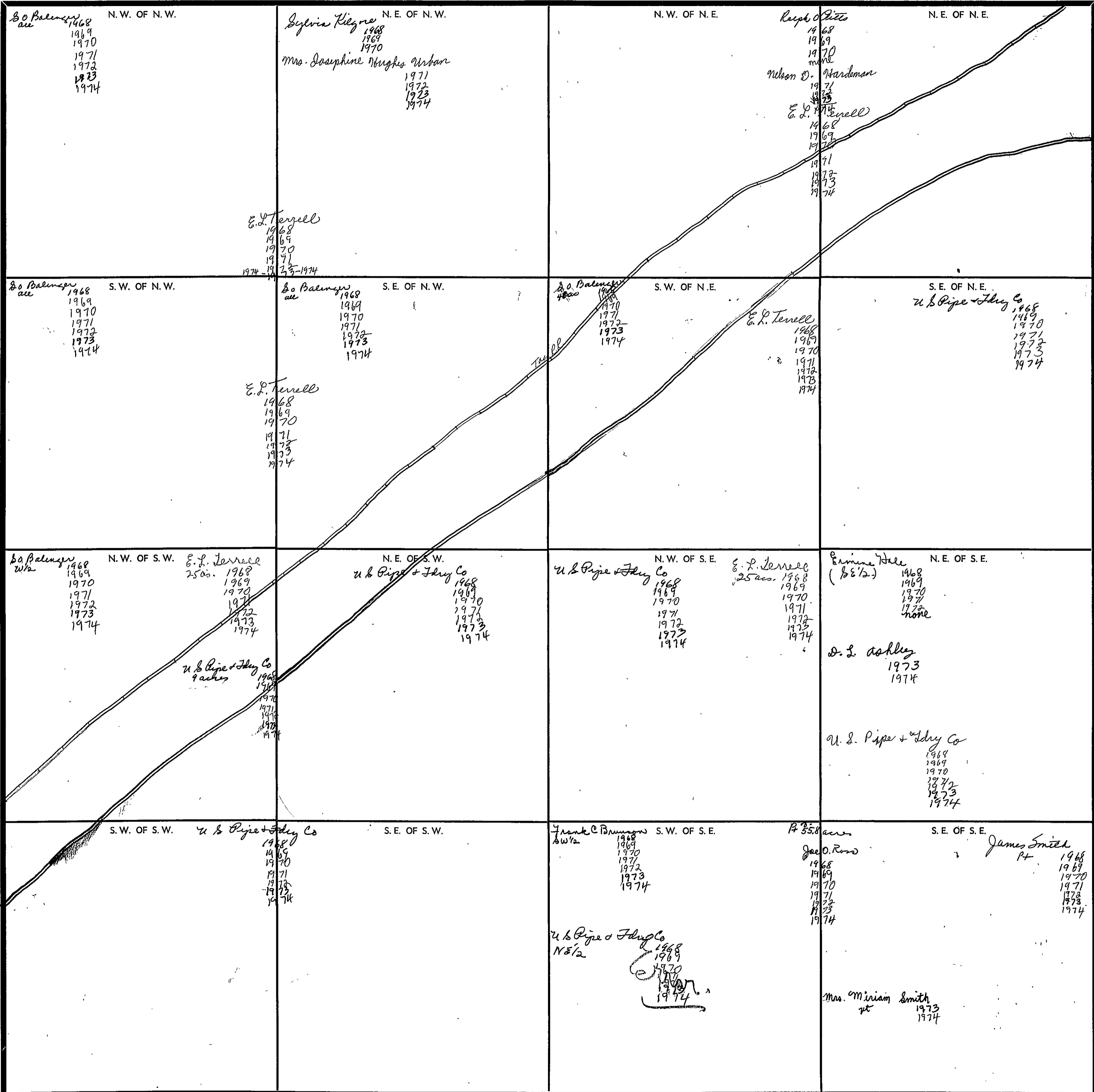
Scale - 1 inch = 300 Ft.

SECTION 8

TOWNSHIP 11

RANGE 7

FORM 1-S.T.C.—1958 & 1960, REVISED



Scale—1 inch—300 Ft.

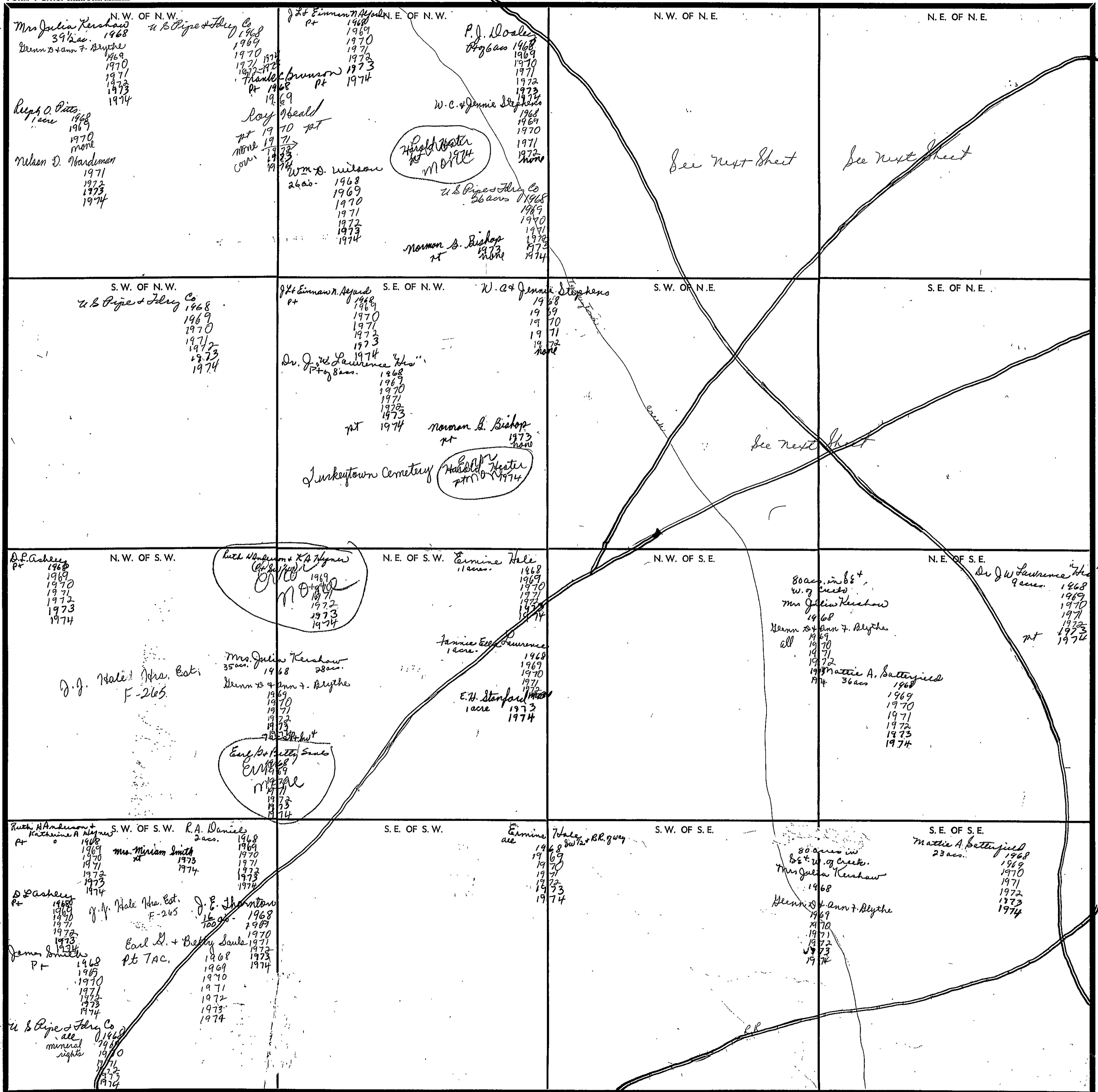
COUNTY \_\_\_\_\_

SECTION 9

TOWNSHIP 11

RANGE 7

FORM 1-S.T.C.—ROBERTS & SON, BIRMINGHAM



Scale—1 inch—300 Ft.

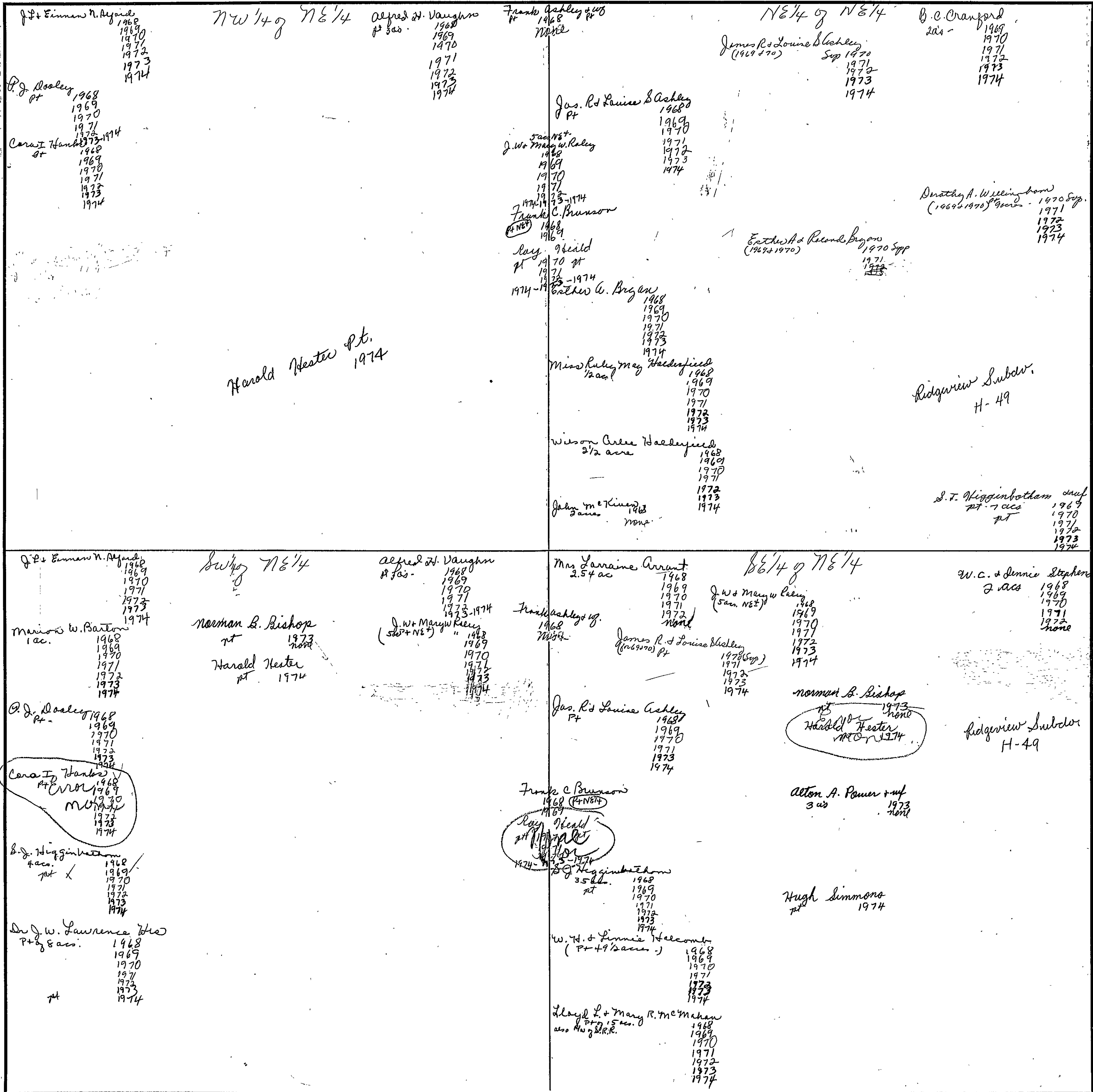
COUNTY

SECTION 9

TOWNSHIP 11

RANGE 7

Form 1-S.T.C. F & N - BIRMINGHAM



Harold Heater pt. 1974

Ridgeview Subdiv. H-49

Norman B. Bishop pt 1973 none Harold Heater pt 1974

Norman B. Bishop pt 1973 none Harold Heater pt 1974

Carol Hankins pt 1968 1969 1970 1971 1972 1973 1974

Frank C. Brunson pt 1968 1969 1970 1971 1972 1973 1974

S.F. Higginbotham pt 1968 1969 1970 1971 1972 1973 1974

Dr. J.W. Lawrence H&W pt & 8 acs. 1968 1969 1970 1971 1972 1973 1974

Lloyd L. & Mary R. McManis pt & 15 acs. also NW 1/4 R.R. 1968 1969 1970 1971 1972 1973 1974

Scale - 1 inch = 300.00 Ft.

COUNTY

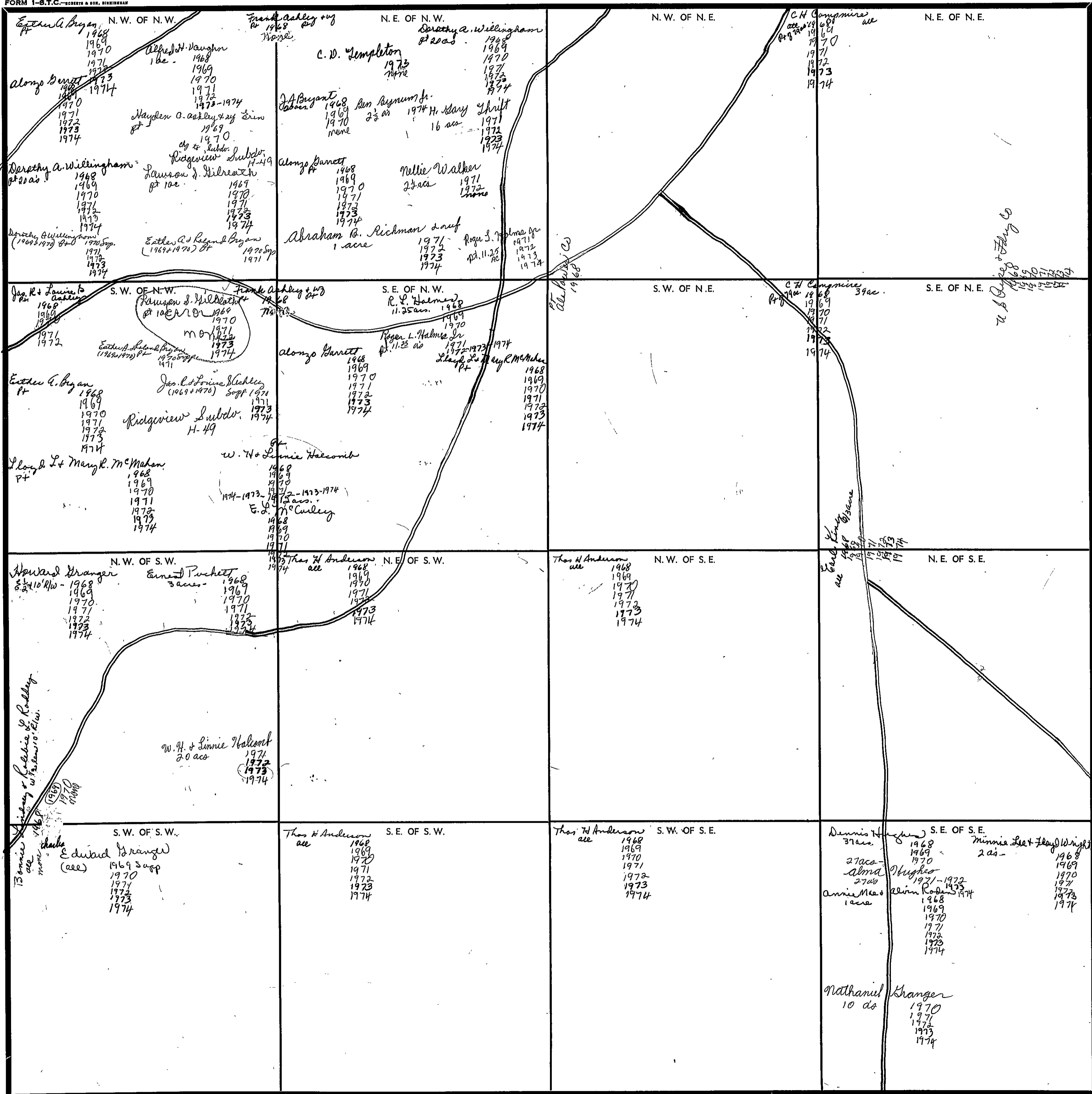


SECTION 10

TOWNSHIP 11

RANGE 7

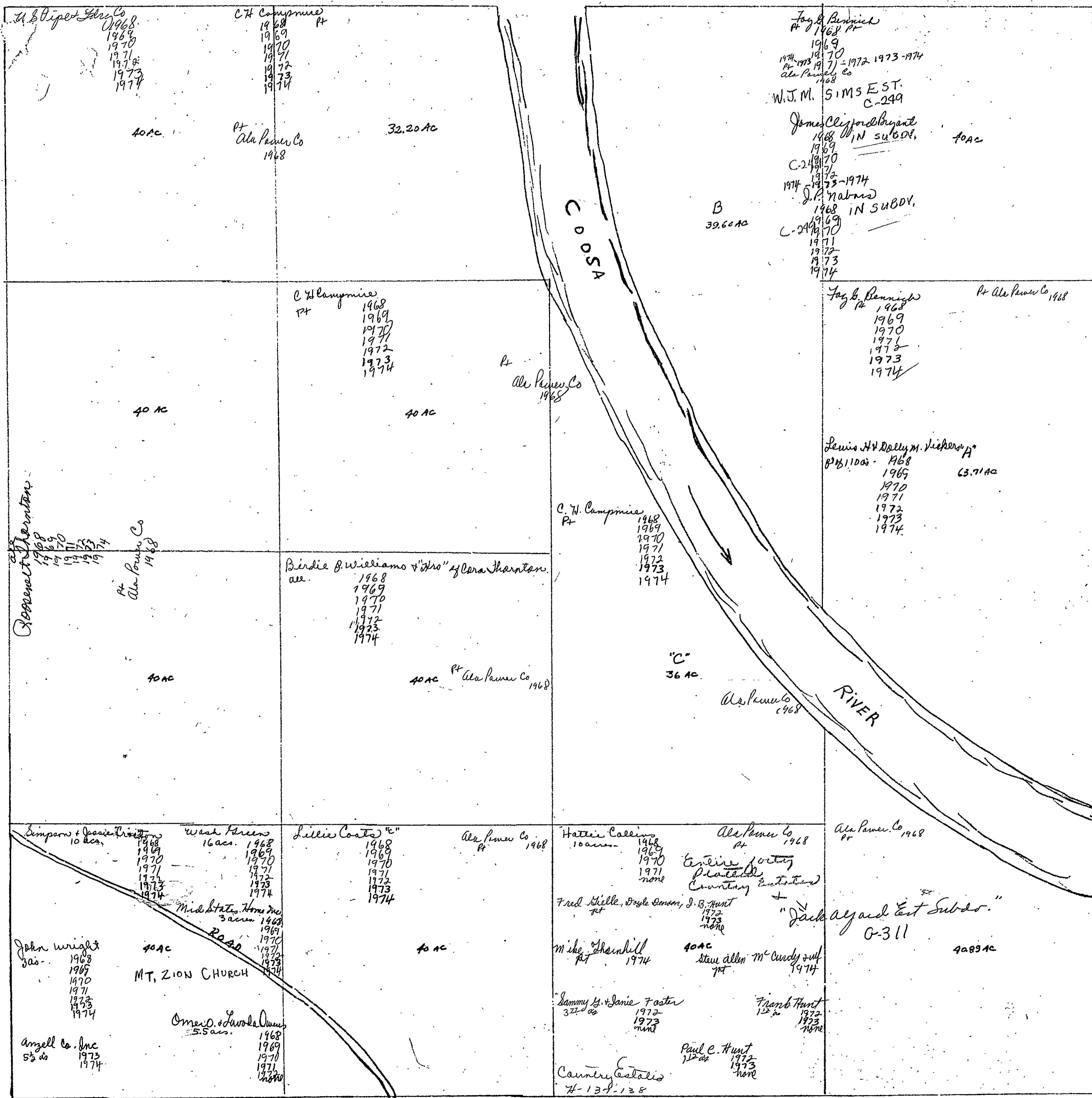
FORM 1-S.T.C. - ROBERTS & CO., BIRMINGHAM



Scale—1 Inch—300 Ft.

COUNTY

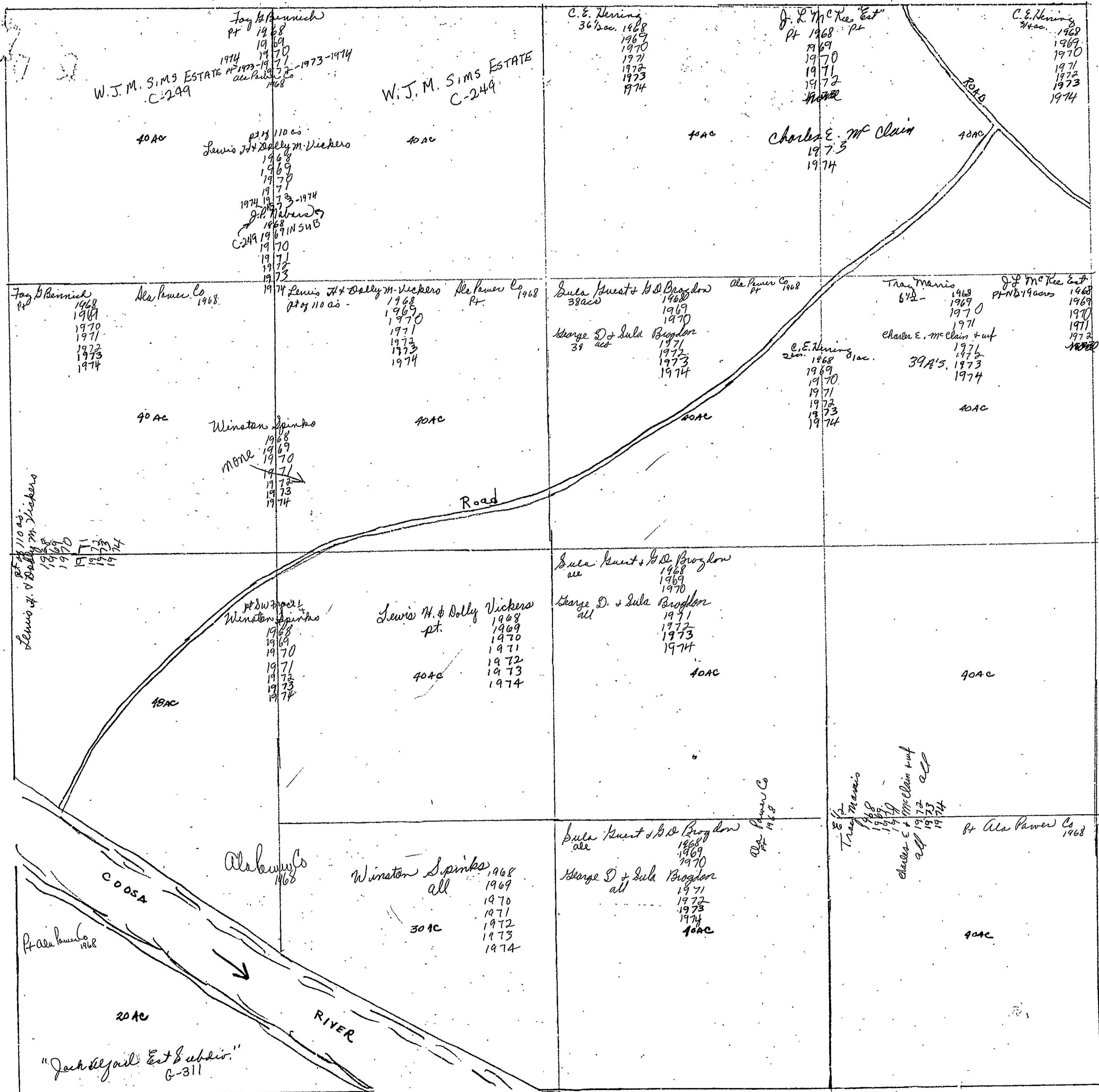
Section 11 Township 11 Range 7



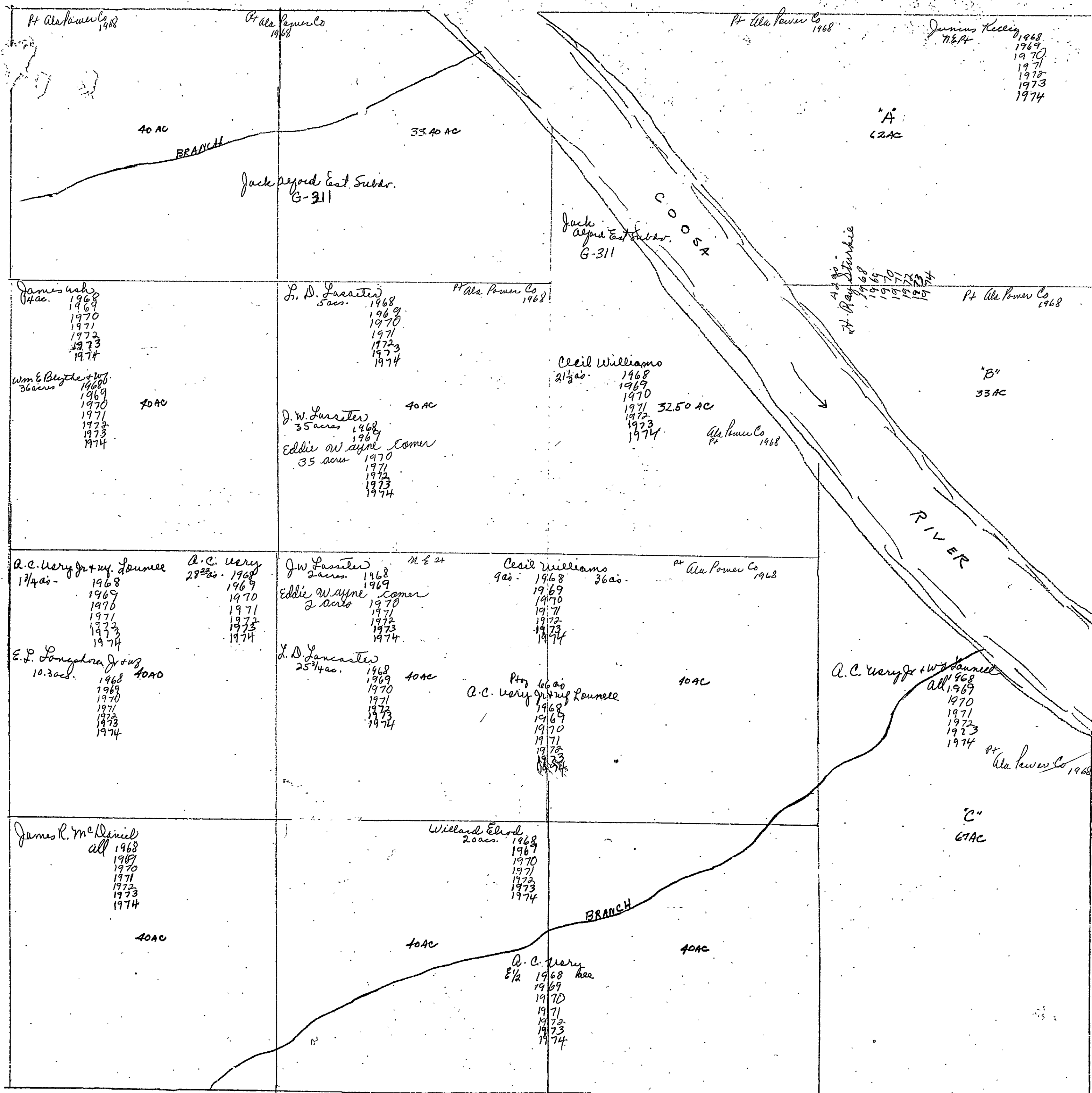
36  
11.5  
37.5

Sec 11, Tp 11, R 7E

Section 12 Township 11 Range 7



Section 13, Township 11 Range 7



SECTION 14

TOWNSHIP 11

RANGE 7

FORM 1-S.T.C.—SHERIFF & SON, BIRMINGHAM

<p>N. W. OF N. W. D. D. Clyde R. Blythe 39 1/2 acs. 1968 1970 1971 1972 1973 1974</p> <p>Dora Pearl Keith Prague 1968 1969 1970 1971 1972 1973 1974</p>	<p>N. E. OF N. W. E. F. Barnum all 1968 1969 1970 1971 1972 1973 1974</p> <p>D. W. Stewart 1968 1969 1970 1971 1972 1973 1974</p>	<p>N. W. OF N. E. Hattie Collins all 1968 1969 1970 1971 none</p> <p>Richard R. Sherritt 1974</p> <p>Entire lot Fred Hillie, Doyle Deman, J. B. Hunt 1973 none</p> <p>2 acs 1973 1974</p> <p>Nathryn Stanley 1974</p> <p>Arthur Cushing 1972 1973 1974</p> <p>James M. Stanley 1973 1974</p> <p>Ronald Dixon Sossater 1973 1974</p> <p>Mike Thornhill 1974</p>	<p>N. E. OF N. E. "Jack and Est Entdo" G-311</p>
<p>S. W. OF N. W. D. D. Clyde R. Blythe all 1968 1969 1970 1971 1972 1973 1974</p>	<p>S. E. OF N. W. D. D. Clyde R. Blythe all 1968 1969 1970 1971 1972 1973 1974</p>	<p>S. W. OF N. E. D. D. Clyde R. Blythe 20 acs. 1968 1969 1970 1971 1972 1973 1974</p> <p>Nathryn Stanley 1974</p> <p>Entire lot Fred Hillie, Doyle Deman, J. B. Hunt 1973 none</p> <p>Mike Thornhill 1974</p> <p>Arthur Cushing 1972 1973 1974</p> <p>James M. Stanley 1973 1974</p> <p>Ronald Dixon Sossater 1973 1974</p> <p>Mary Louise Vice 1973 1974</p>	<p>S. E. OF N. E. Wm &amp; Blythe all 1968 1969 1970 1971 1972 1973 1974</p>
<p>N. W. OF S. W. D. D. Clyde R. Blythe all 1968 1969 1970 1971 1972 1973 1974</p>	<p>N. E. OF S. W. D. D. Clyde R. Blythe all 1968 1969 1970 1971 1972 1973 1974</p>	<p>N. W. OF S. E. D. D. Clyde R. Blythe all 1968 1969 1970 1971 1972 1973 1974</p>	<p>N. E. OF S. E. Bobby Ray Griffith 10 acs. 1968 1969 1970 1971 none</p> <p>Frank Hunt 17 1/2 acs. 1968 1969 1970 1971 1972 1973 1974</p> <p>A. L. Griffith 10 acs. 1972 1973 1974</p> <p>D. B. Hunt 12 1/2 acs. 1968 1970 1971 1972 1973 1974</p>
<p>S. W. OF S. W. H. A. Wise all 1968 1969 1970 1971 1972 none</p> <p>"Est"</p> <p>Clyde L. Blythe all 1973 1974</p>	<p>S. E. OF S. W. Lawrence Jones 1968 1969 1970 1971 1972 1973 1974</p> <p>Etowah Co. new H/W</p>	<p>S. W. OF S. E. C. C. Myrick 36.38 932 ac 1968 1969 1970 1971 1972 1973 1974</p> <p>3.28 ac to Etowah county new H/W 1970</p> <p>Charles E. John P. + Bobby F. Myrick 37 ac 1973 1974</p>	<p>S. E. OF S. E. Bobby Ray Griffith 1968 1969 1970 1971 none</p> <p>A. L. Griffith all 1972 1973 1974</p>

Scale—1 Inch—300 Ft.

COUNTY

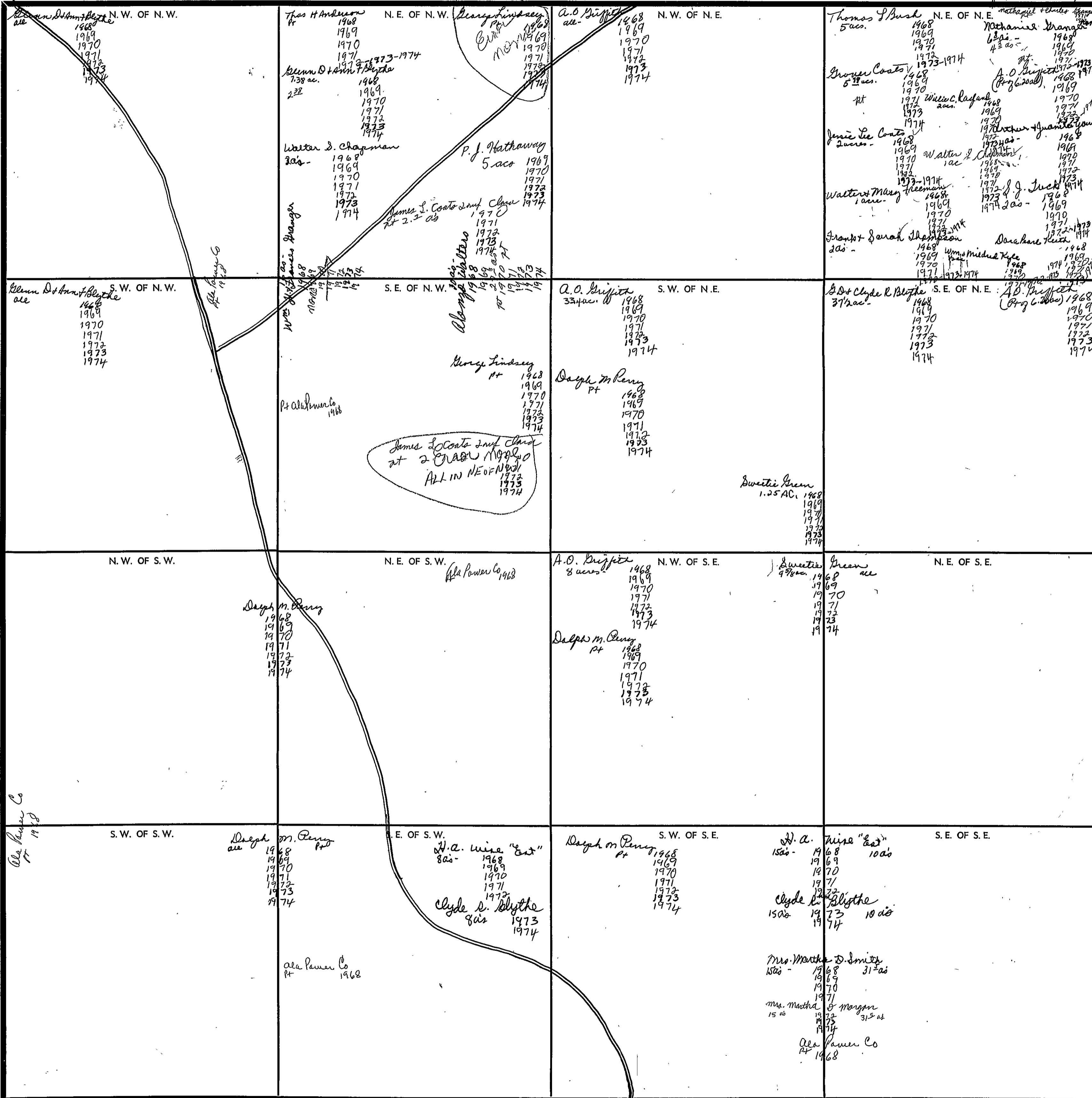
SECTION 15

TOWNSHIP 11

RANGE 7

James M. Morgan 1973  
William H. Francis 1974  
1971  
1973  
1974

FORM 1-S.T.C.—1967 & 68, REVISIONS



Scale—1 inch—300 Ft.

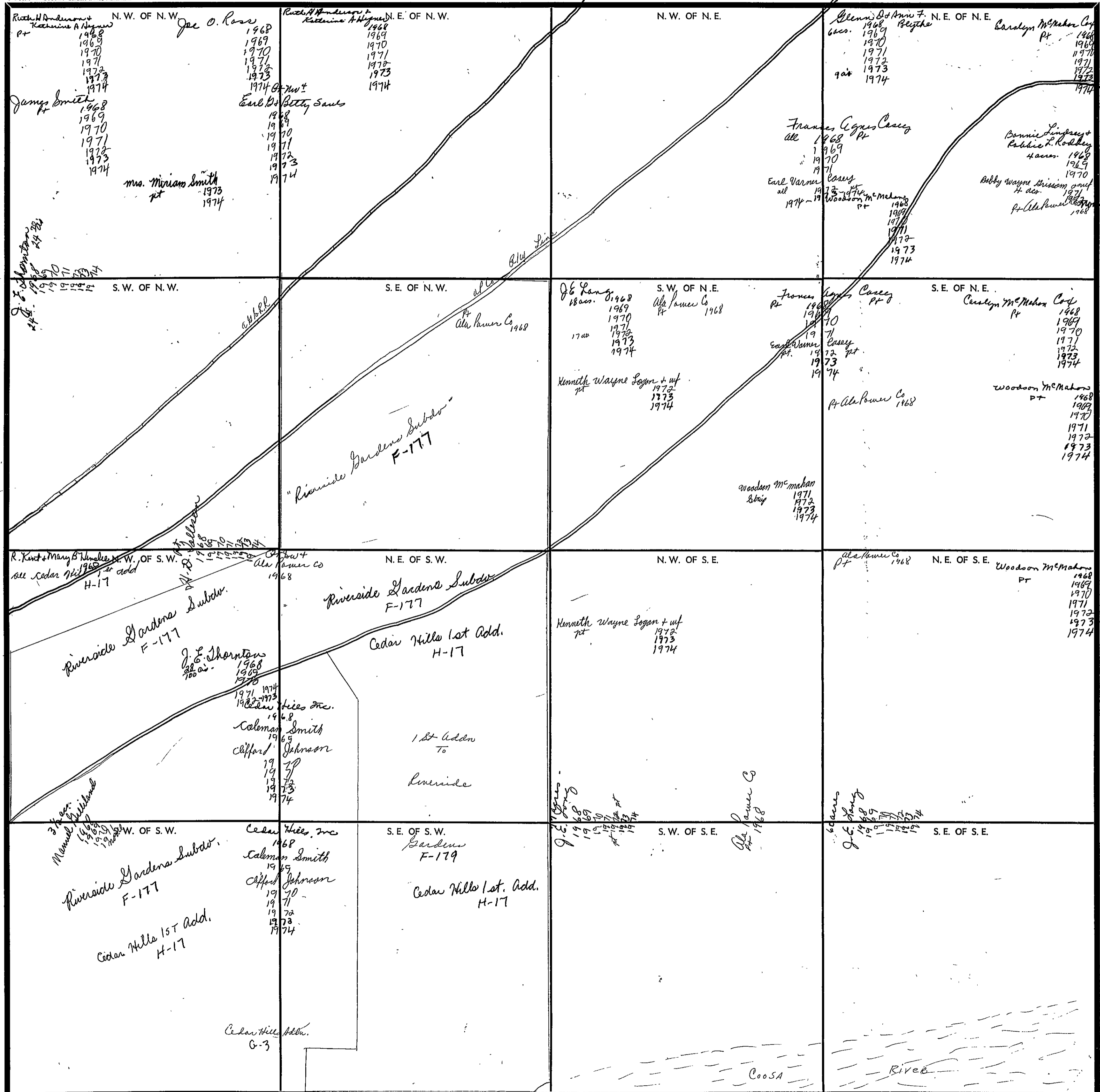
COUNTY

SECTION 16

TOWNSHIP 17

RANGE 7

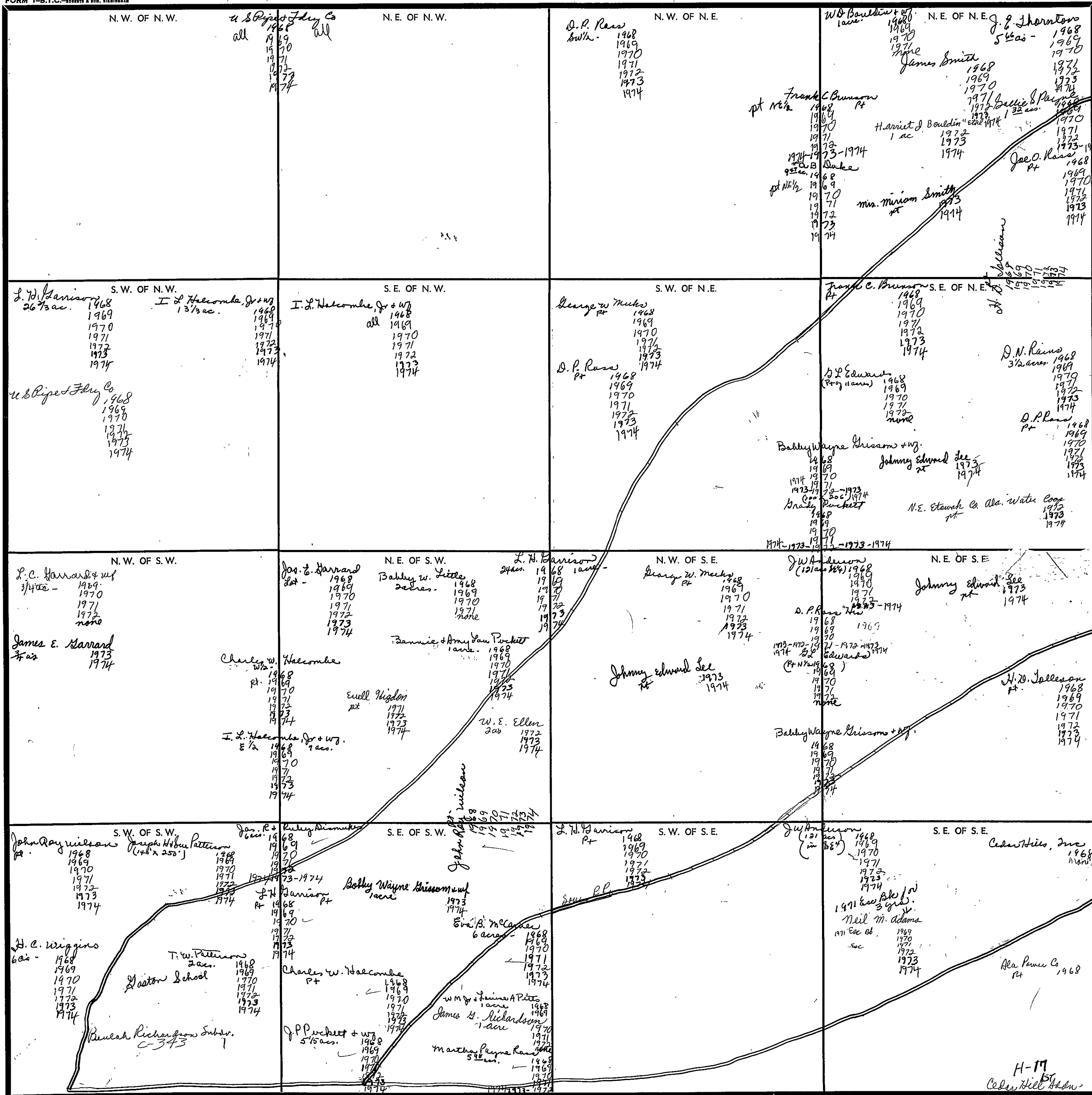
FORM 1-S.T.C. - ROBERTS & SON, BIRMINGHAM



Scale—1 Inch—300 Ft.

COUNTY

FORM 1-S.T.C.—ROBERTS & SON, BIRMINGHAM



Scale—1 Inch—300 Ft.

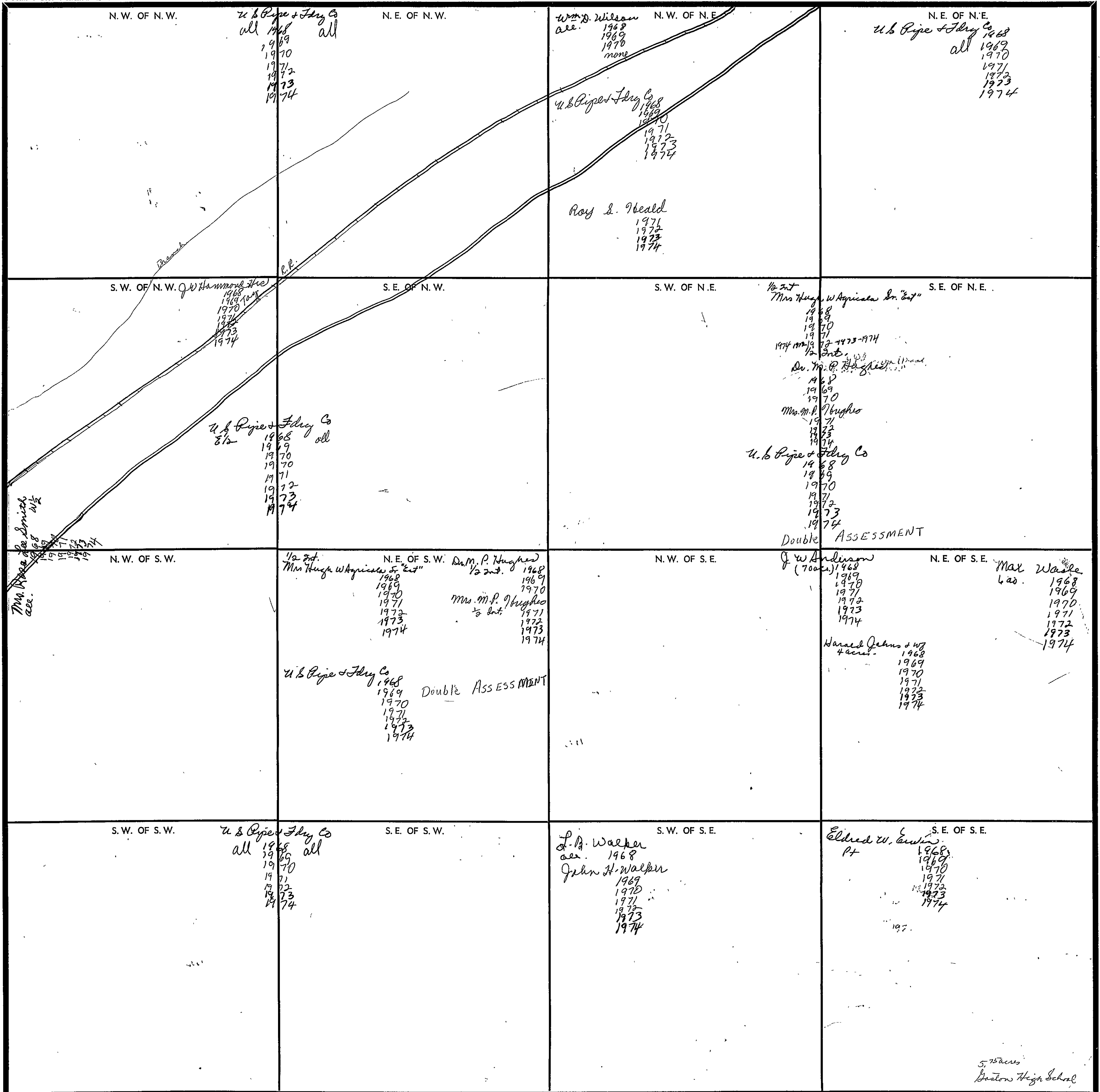


SECTION 18

TOWNSHIP 11

RANGE 7

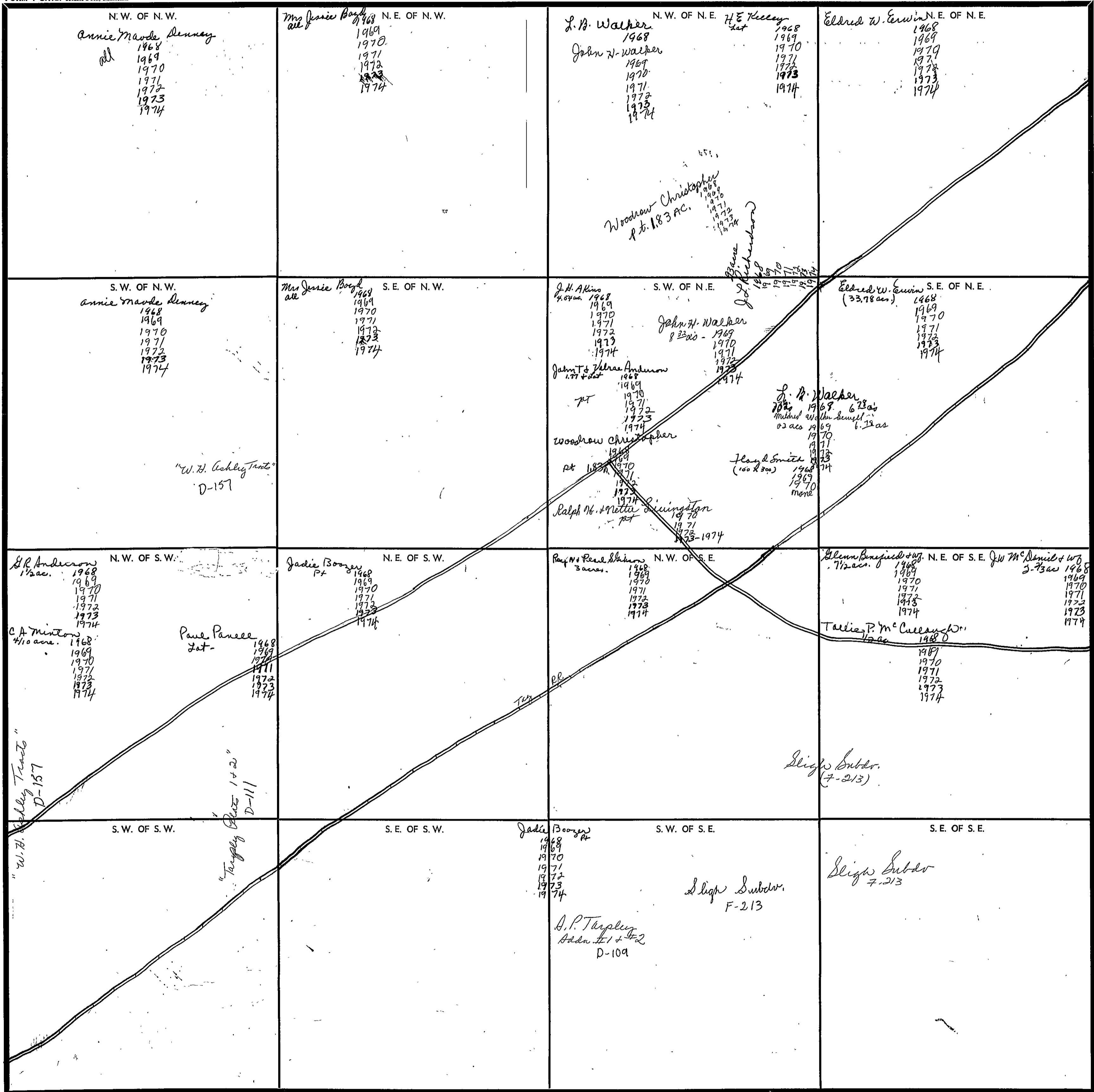
FORM 1-S.T.C.—FORESTS & SON, BIRMINGHAM



Scale—1 Inch=300 Ft.

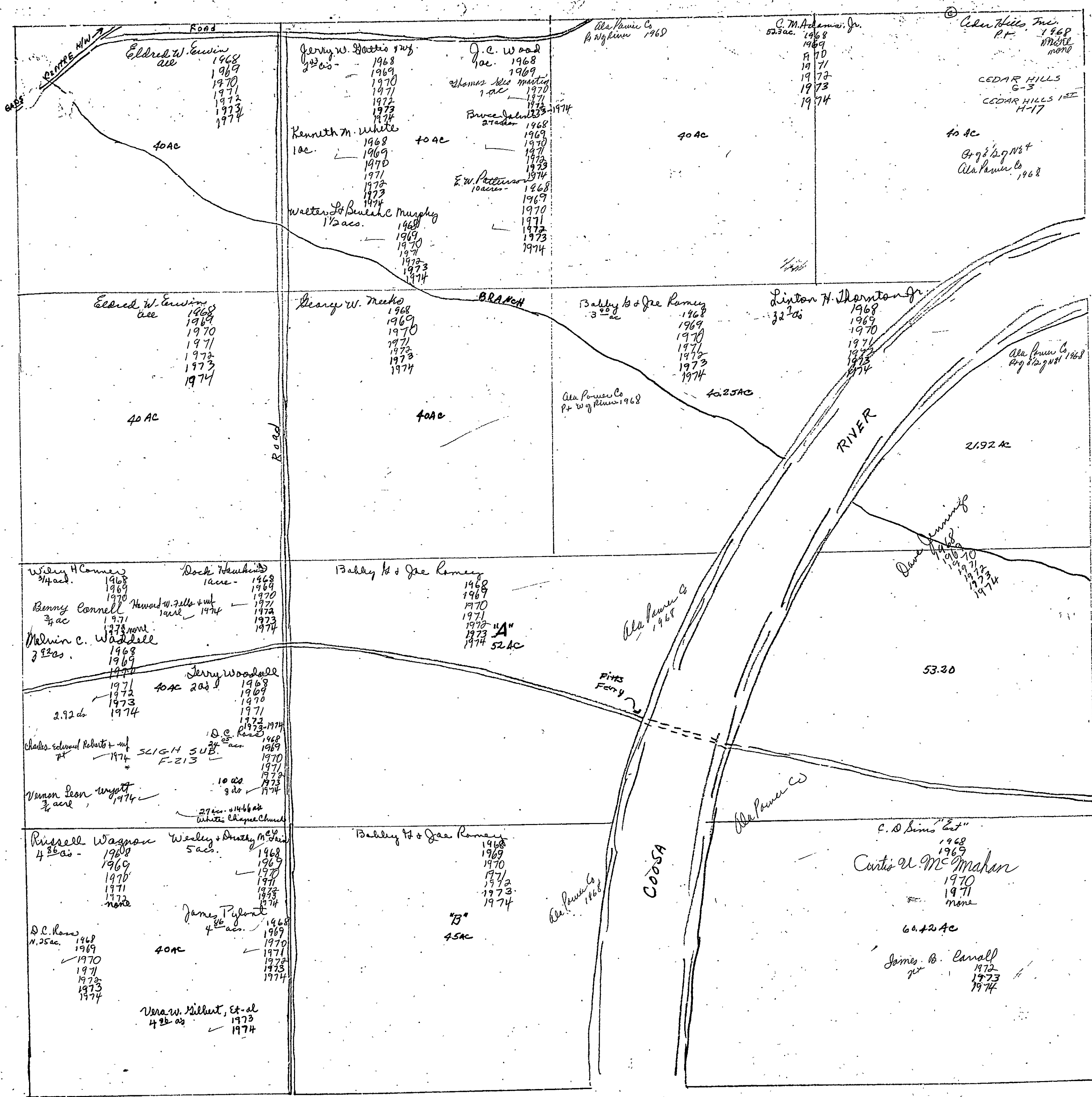
COUNTY \_\_\_\_\_

FORM 1-S.T.C.—FORESTS & SON, BIRMINGHAM



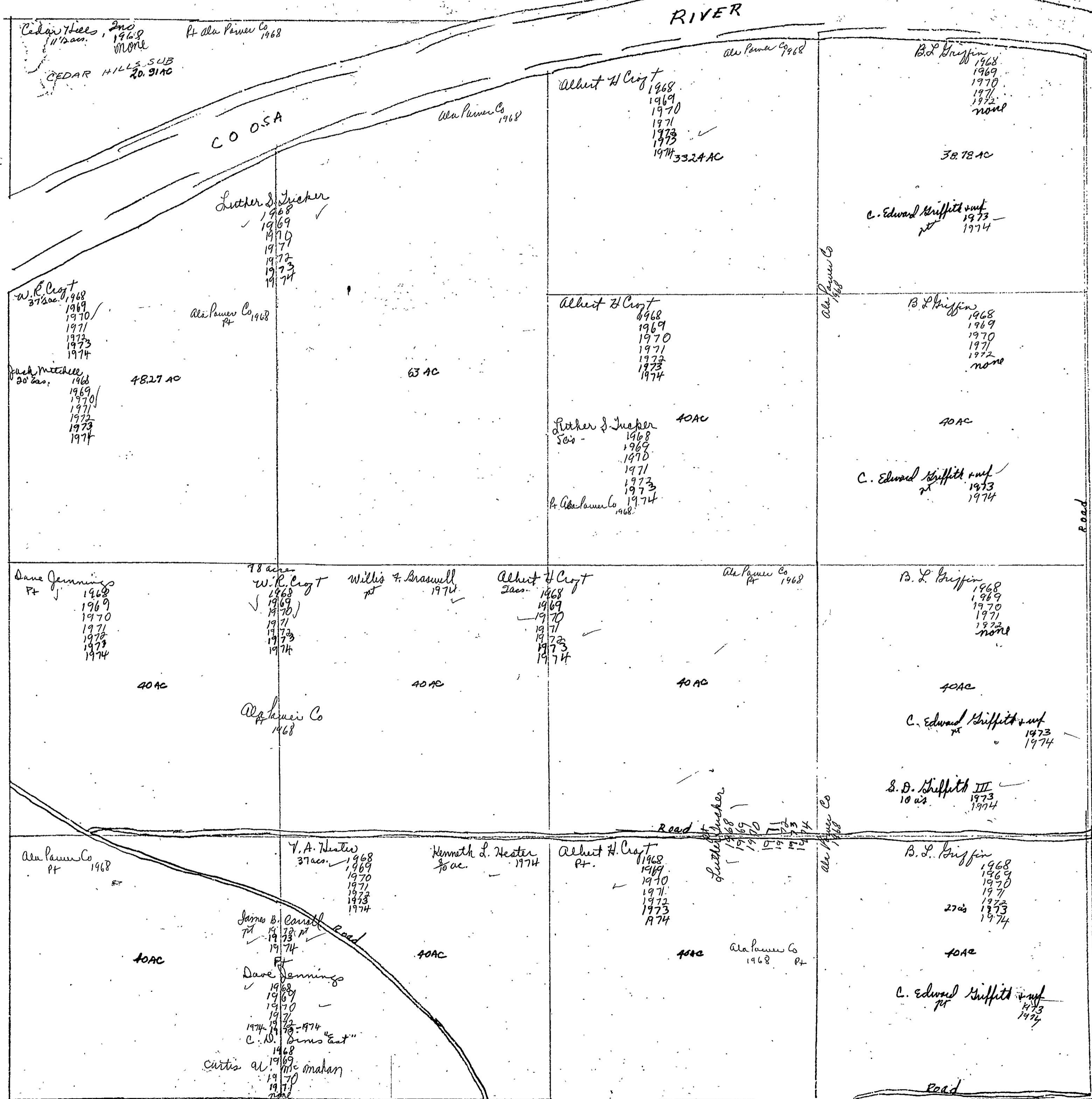
Scale—1 inch=300 Ft.

Section 20, Township 11 Range 7

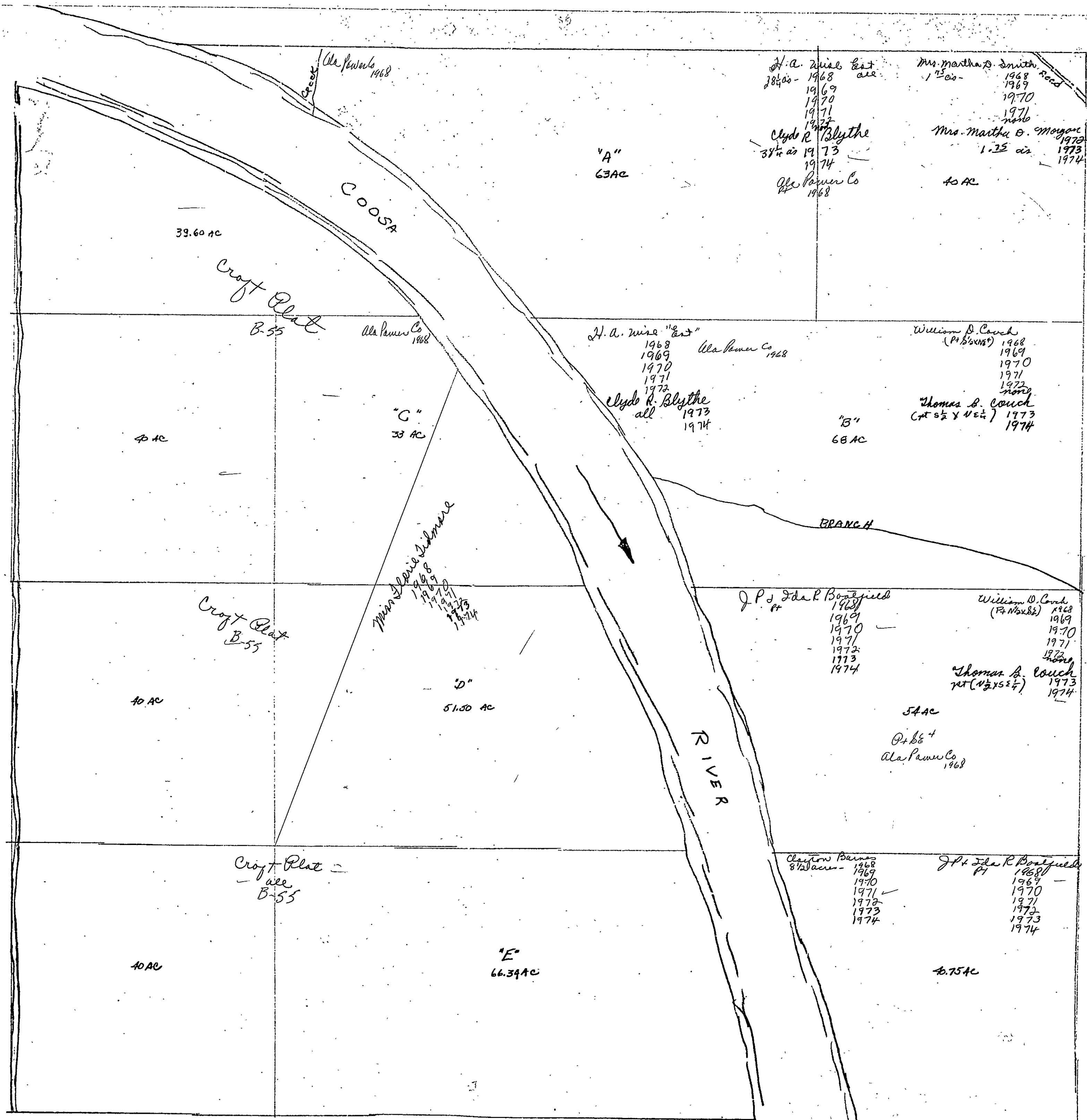


Sx 20, TP 11 S, R 7 E

Section 21 Township 11 Range 7



Section 22 Township 11 Range 7



H.A. Wise East  
38 1/2 ac - 1968  
1969  
1970  
1971  
1972  
1973  
1974

Mrs. Martha D. Smith  
15 ac - 1968  
1969  
1970  
1971  
1972

Clyde R. Blythe  
38 1/2 ac 1973  
1974

Ala. Power Co  
1968

Mrs. Martha D. Morgan  
1.25 ac 1973  
1974

40 AC

"A"  
63 AC

H.A. Wise "East"  
1968  
1969  
1970  
1971  
1972  
1973  
1974

Ala. Power Co 1968

Clyde R. Blythe  
all 1973  
1974

William D. Couch  
(P & SONS) 1968  
1969  
1970  
1971  
1972  
1973

Thomas B. Couch  
(P & SONS) 1973  
1974

"B"  
68 AC

"C"  
33 AC

J.P. & Ida R. Bondfield  
1968  
1969  
1970  
1971  
1972  
1973  
1974

William D. Couch  
(P & SONS) 1968  
1969  
1970  
1971  
1972  
1973

Thomas B. Couch  
(P & SONS) 1973  
1974

54 AC

"D"  
51.50 AC

P & S  
Ala. Power Co  
1968

Clayton Barnes  
8 1/2 ac - 1968  
1969  
1970  
1971  
1972  
1973  
1974

J.P. & Ida R. Bondfield  
P & S 1968  
1969  
1970  
1971  
1972  
1973  
1974

"E"  
66.34 AC

67.75 AC

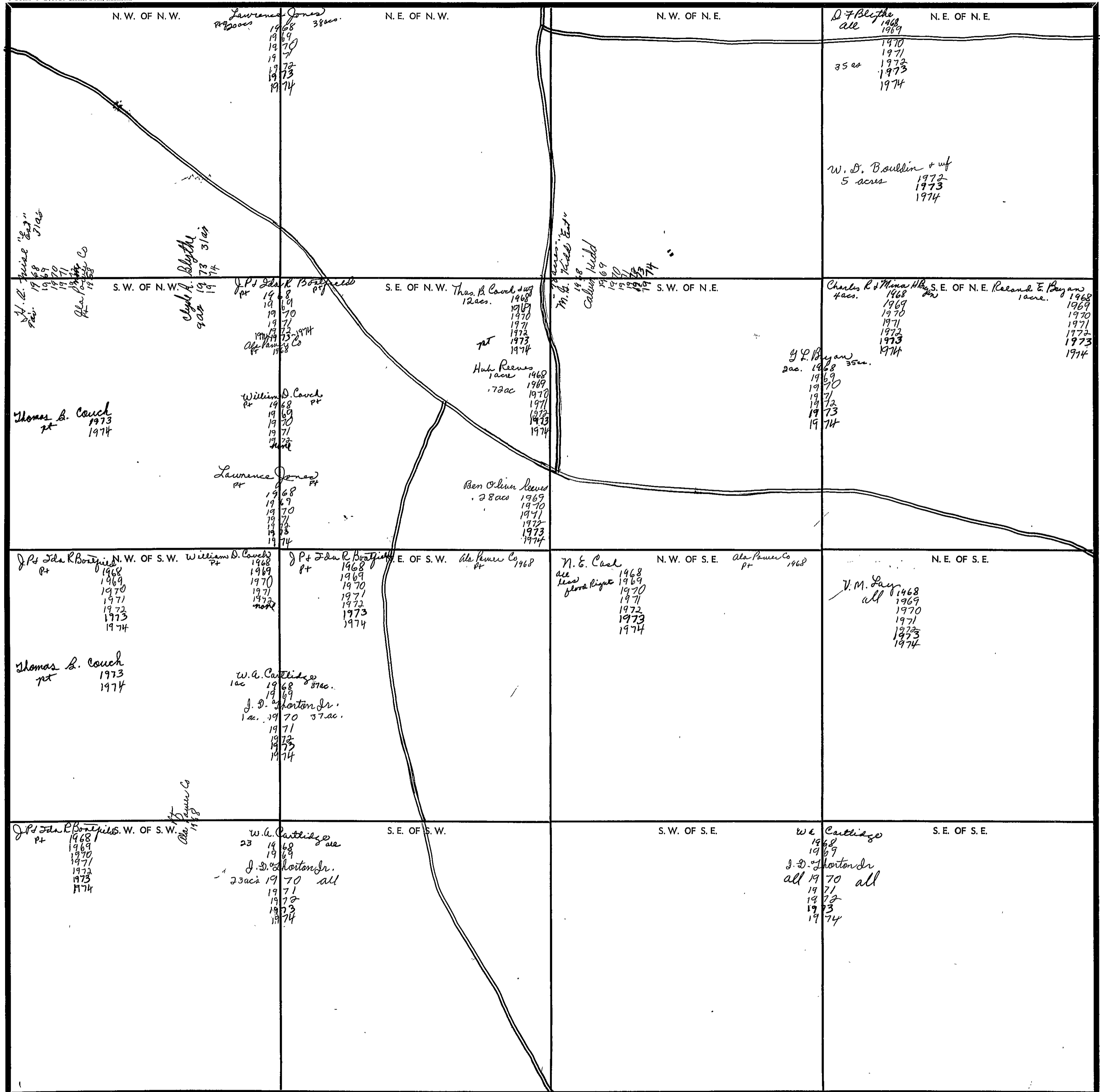
See 22TP 11 B. 27

SECTION 23

TOWNSHIP 11

RANGE 7

FORM 1-8.T.C.—ROBERTS & SON, BIRMINGHAM



Scale—1 Inch—300 Ft.

COUNTY \_\_\_\_\_

SECTION

24

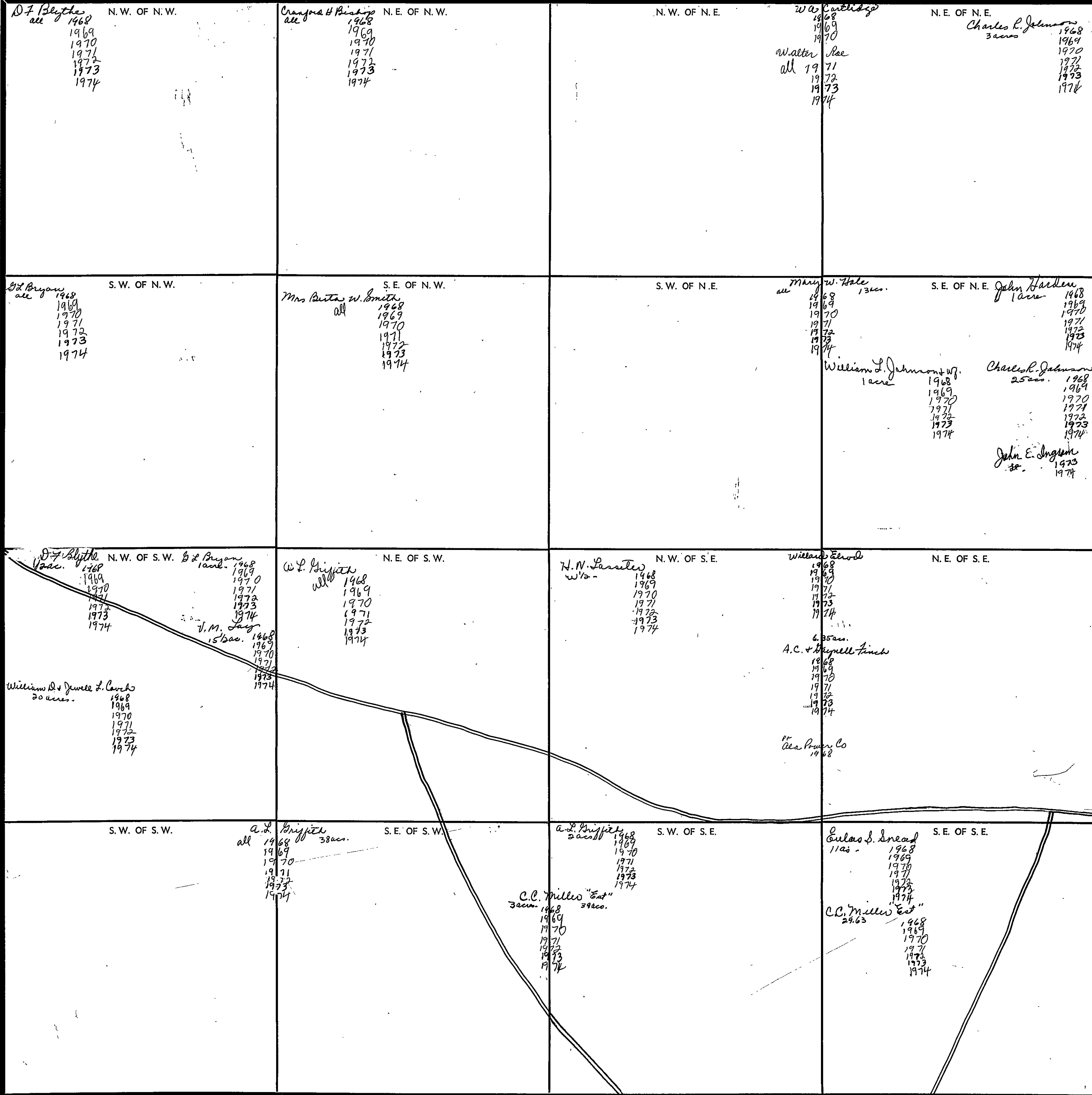
TOWNSHIP

11

RANGE

7

FORM 1-S.T.C. - ROBERTS & SON, BIRMINGHAM



Scale—1 Inch—300 Ft.

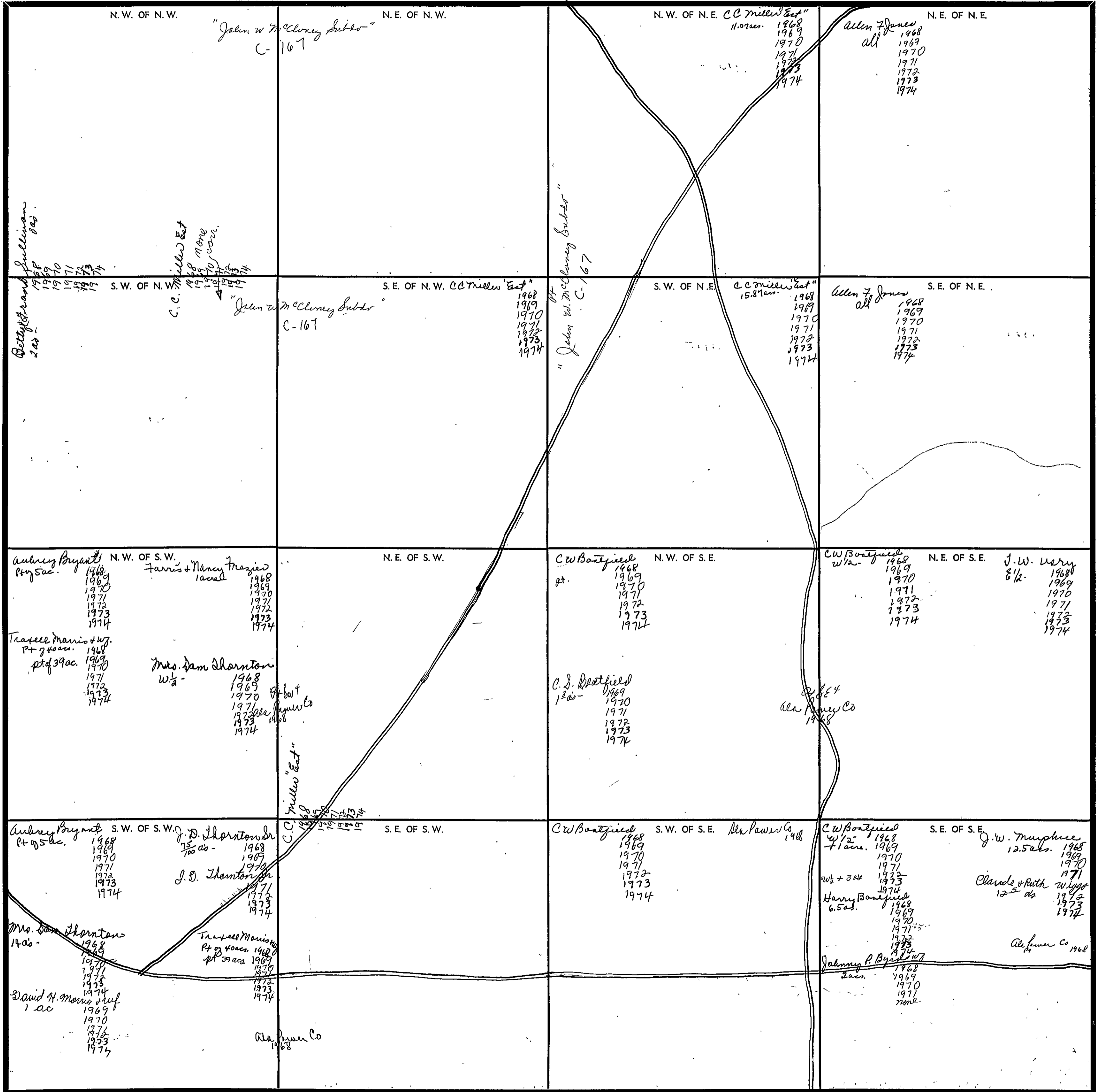
COUNTY

SECTION 25

TOWNSHIP 11

RANGE 7

FORM 1-S.T.C.—ROBERTS & SON, BIRMINGHAM

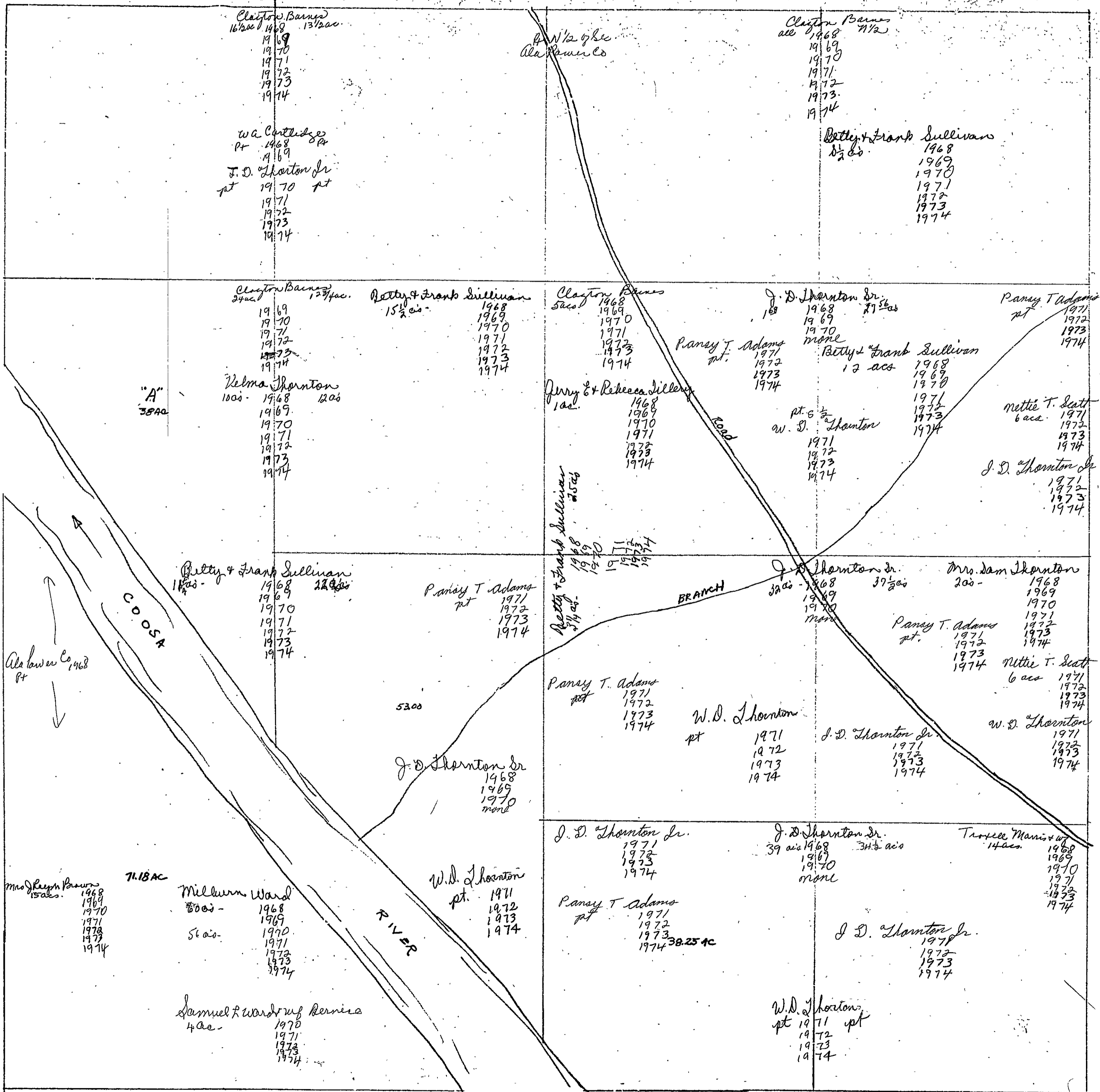


Scale—1 inch—300 Ft.

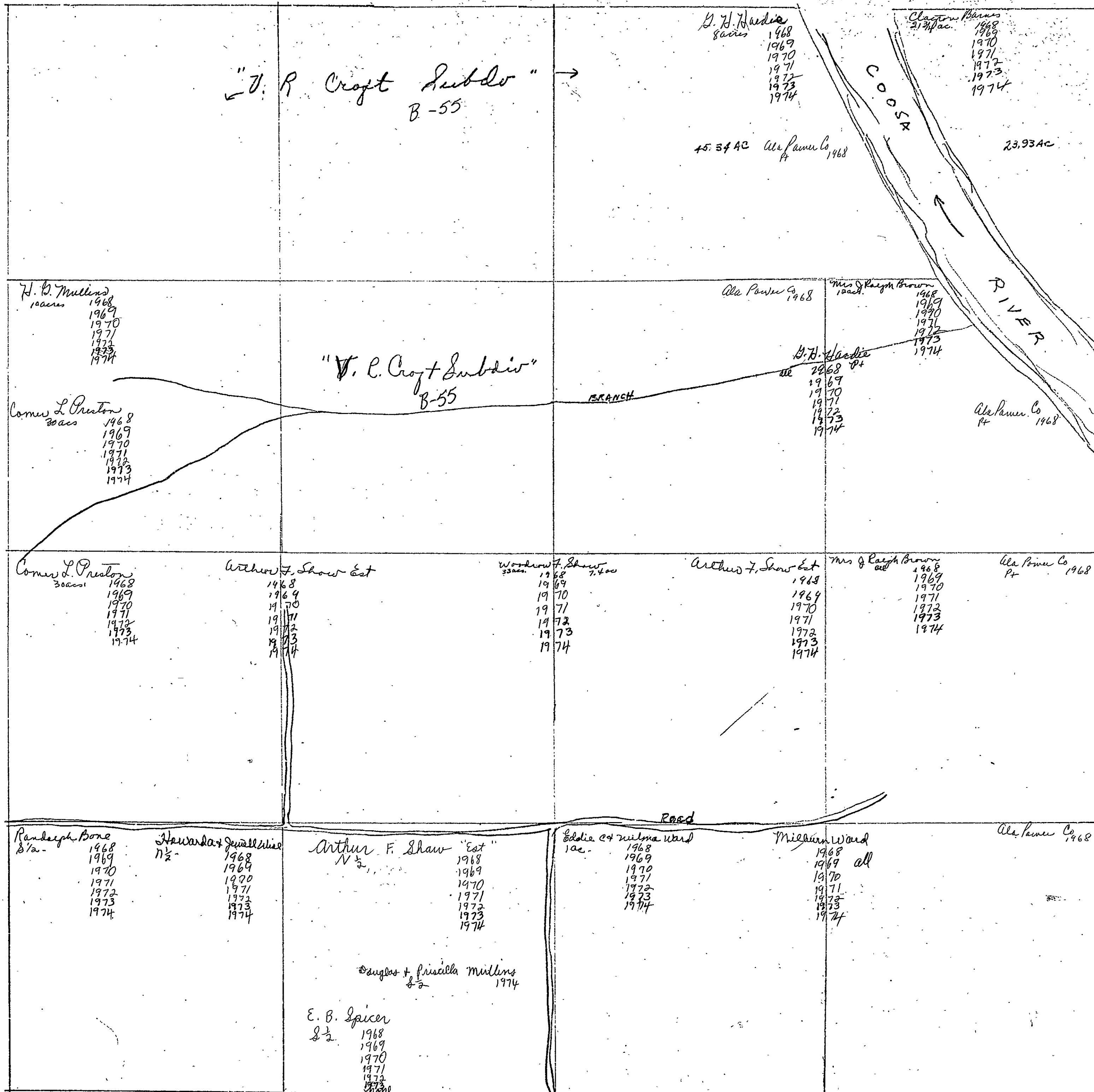
COUNTY \_\_\_\_\_



Section 26 Township 11 Range 7  
 Ma. Penn Co - Pt of Sec.



Section 27 Township 11 Range 7

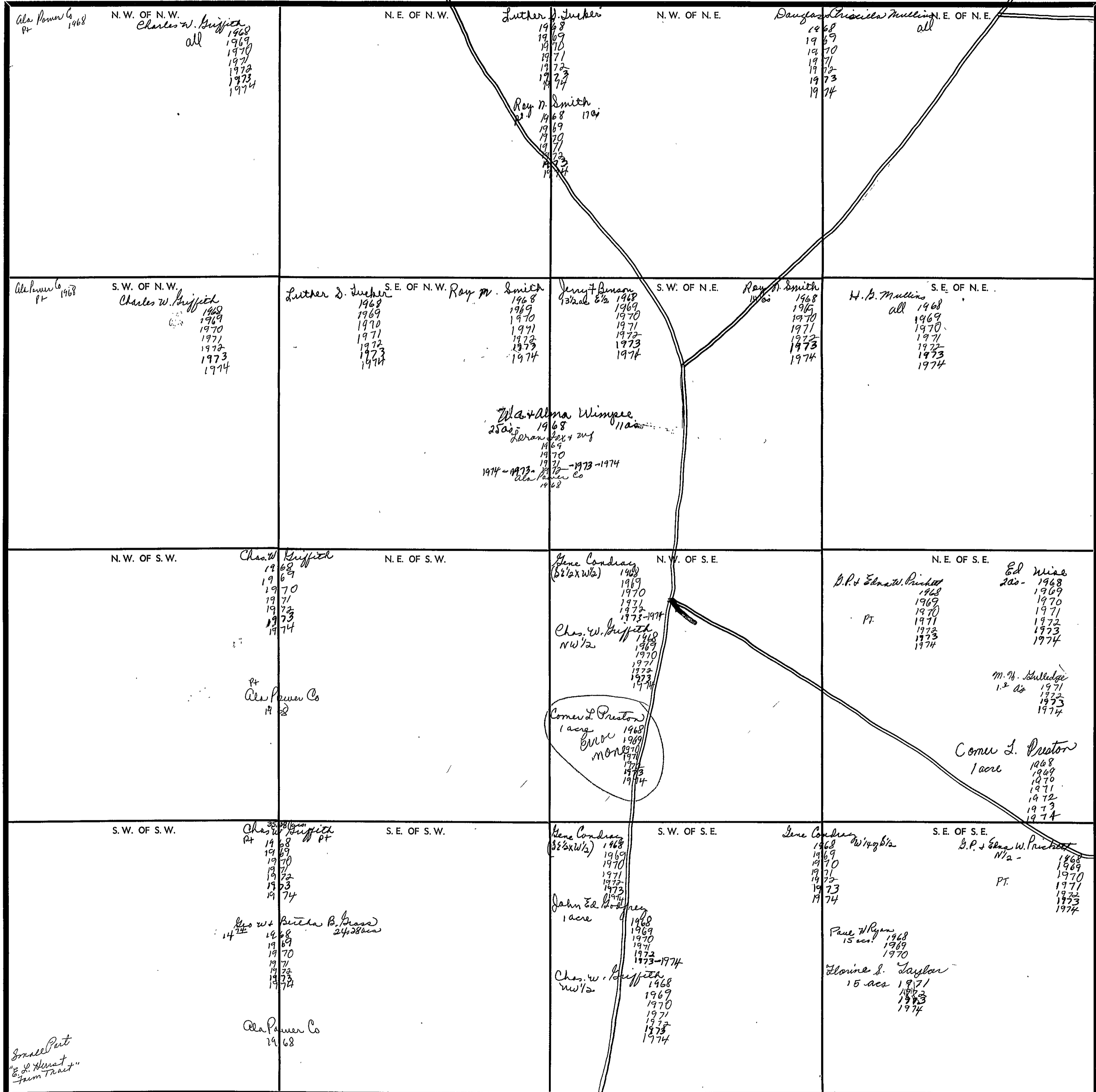


SECTION 28

TOWNSHIP 11

RANGE 7

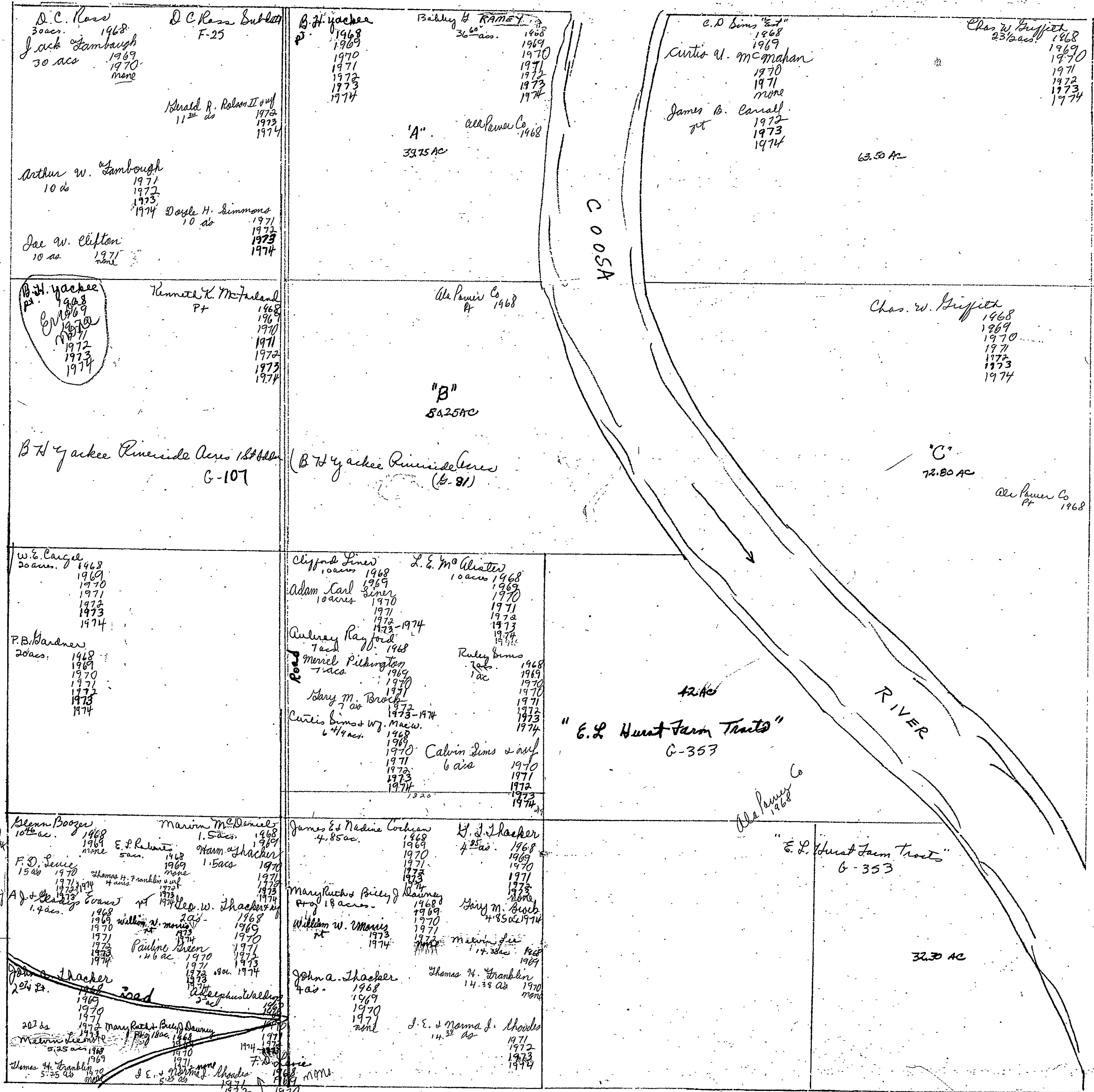
FORM 1-S.T.C.—FORESTS & SOIL, MINNESOTA



Scale—1 inch—300 Ft.

COUNTY \_\_\_\_\_

Section 29 Township 11 Range 7



SECTION 30

TOWNSHIP 11

RANGE 7

FORM 1-5.T.C.—ROBERTS & SON, BIRMINGHAM

<p>N. W. OF N. W.</p> <p>Tarpley Plat #1 D-108-109</p>	<p>N. E. OF N. W.</p>	<p>N. W. OF N. E.</p> <p>Jadie Boozer 1968 1969 1970 1971 1972 1973 1974</p> <p>Tarpley Plat #1 D-108 &amp; 109</p>	<p>N. E. OF N. E.</p>
<p>S. W. OF N. W.</p> <p>Tarpley Plat #1 D-108 &amp; 109</p>	<p>S. E. OF N. W.</p>	<p>S. W. OF N. E.</p> <p>Tarpley Plat #1 D-108 &amp; 109</p>	<p>S. E. OF N. E.</p> <p>B. H. Yackee 5.2 ac. 1968 1969 1970 1971 1972 1973 1974</p> <p>Kenneth K. McFarland 1968 1969 1970 1971 1972 1973 1974</p> <p>Bobby McFarland 38 1/2 ac. 1968 1969 1970 1971 1972 1973 1974</p> <p>B. H. Yackee Riverside across 1st. add. (6-107) 6.25.86</p>
<p>N. W. OF S. W.</p> <p>Along Bennett 1/2 ac. 1968 1969 1970 1971 1972 1973 1974</p> <p>Quinn Bennett 1/2 ac. 1968 1969 1970 1971 1972 1973 1974</p>	<p>N. E. OF S. W.</p>	<p>N. W. OF S. E.</p> <p>B. R. Phillips 1968</p> <p>Burford S. Copeland + W. T. Cloud 1969 1970</p> <p>Several Hayes 1971 1972 1973 1974</p>	<p>N. E. OF S. E.</p> <p>J. P. Cate + Maggie 1968</p> <p>Lung + Lester Fricks 1969 1970 1971 none</p> <p>J. T. Cole 1973 1974</p> <p>John Kenneth Guthrie Jr. 10 1/2 ac. 1971 1972 1973 1974</p> <p>Bertie Hill 8 ac. 1971 1972 1973 1974</p> <p>Cover, Earl, Wilks + of Janice 1972 1973 1974</p>
<p>S. W. OF S. W.</p> <p>Minnie Hutto (Pt. of 9 ac.) 1968 1969 1970 1971 1972 1973 1974</p> <p>Joe Hill 2 1/2 ac. 1968 1969 1970 1971 1972 1973 1974</p> <p>Hulbert Hayes Jr. 1/2 ac. 1968 1969 1970 1971 1972 1973 1974</p> <p>Beth Hill + the Pt. of 9 1/2 ac. 1968 1969 1970 1971 1972 1973 1974</p> <p>Quinn Hill 9 1/2 ac. 1968 1969 1970 1971 1972 1973 1974</p>	<p>S. E. OF S. W.</p> <p>J. W. Sutton 38 1/2 ac. 1968 1969 1970 1971 1972 1973 1974</p> <p>H. J. Whitten 1 1/2 ac. 1968 1969 1970 1971 1972 1973 1974</p>	<p>S. W. OF S. E.</p> <p>J. Richards Carr 3 lots 1968 1969 none</p> <p>Allen Roy Copeland 5 ac. 1970 1971 1972 1973 1974</p> <p>Lung + Lester Fricks 11.5 ac. 1968 1969 1970 1971 1972 1973 1974</p> <p>N. E. Hammett 1 ac. 1974</p>	<p>S. E. OF S. E.</p> <p>J. P. Cate + Maggie w/2 1968 1969 1970 1971 1972 1973 1974</p> <p>Bertie Hill 2 ac. 1971 1972 1973 1974</p> <p>Drady + Nora West 1 ac. 1968 1969 1970 1971 1972 1973 1974</p> <p>2 ac. 1971 1972 1973 1974</p> <p>7 ac. 1974</p> <p>J. A. Strickland 2 ac. 1968 1969 1970 1971 1972 1973 1974</p> <p>J. T. Cole 11.8 ac. 1973 1974</p> <p>Drady + Nora West .62 ac. 1969 1970 1971 1972 1973 1974</p> <p>7. D. Lewis 1968 1969 1970 1971 1972 1973 1974</p> <p>Stange + Shacker .62 ac. 1970 1971 1972 1973 1974</p>

Scale—1 inch=300 Ft.

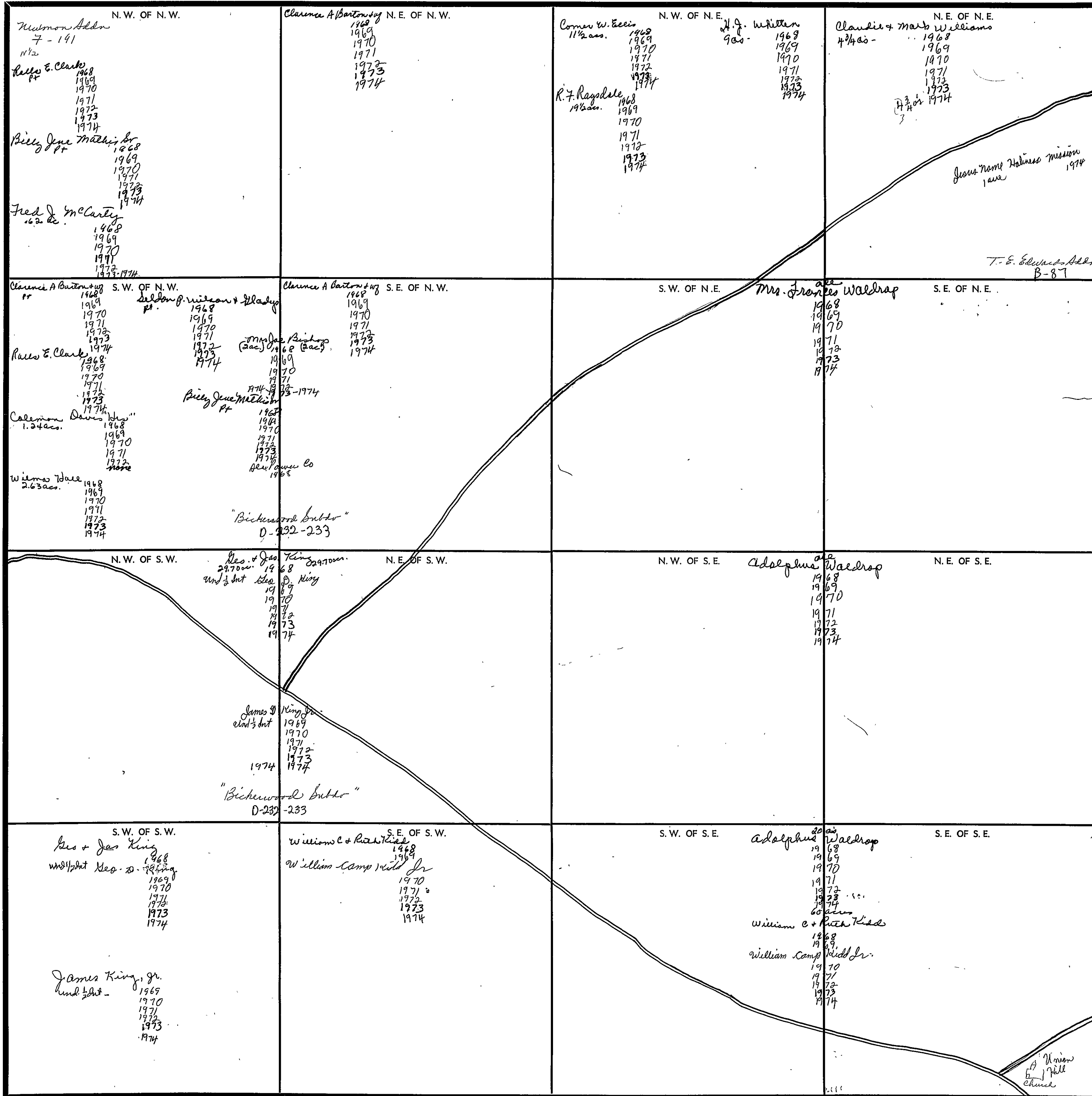
COUNTY \_\_\_\_\_

SECTION 31

TOWNSHIP 11

RANGE 7

FORM 1-8.T.C. - ROBERTS & SON, ST. LOUIS, MO.



Scale—1 inch—300 Ft.

COUNTY \_\_\_\_\_

SECTION

22

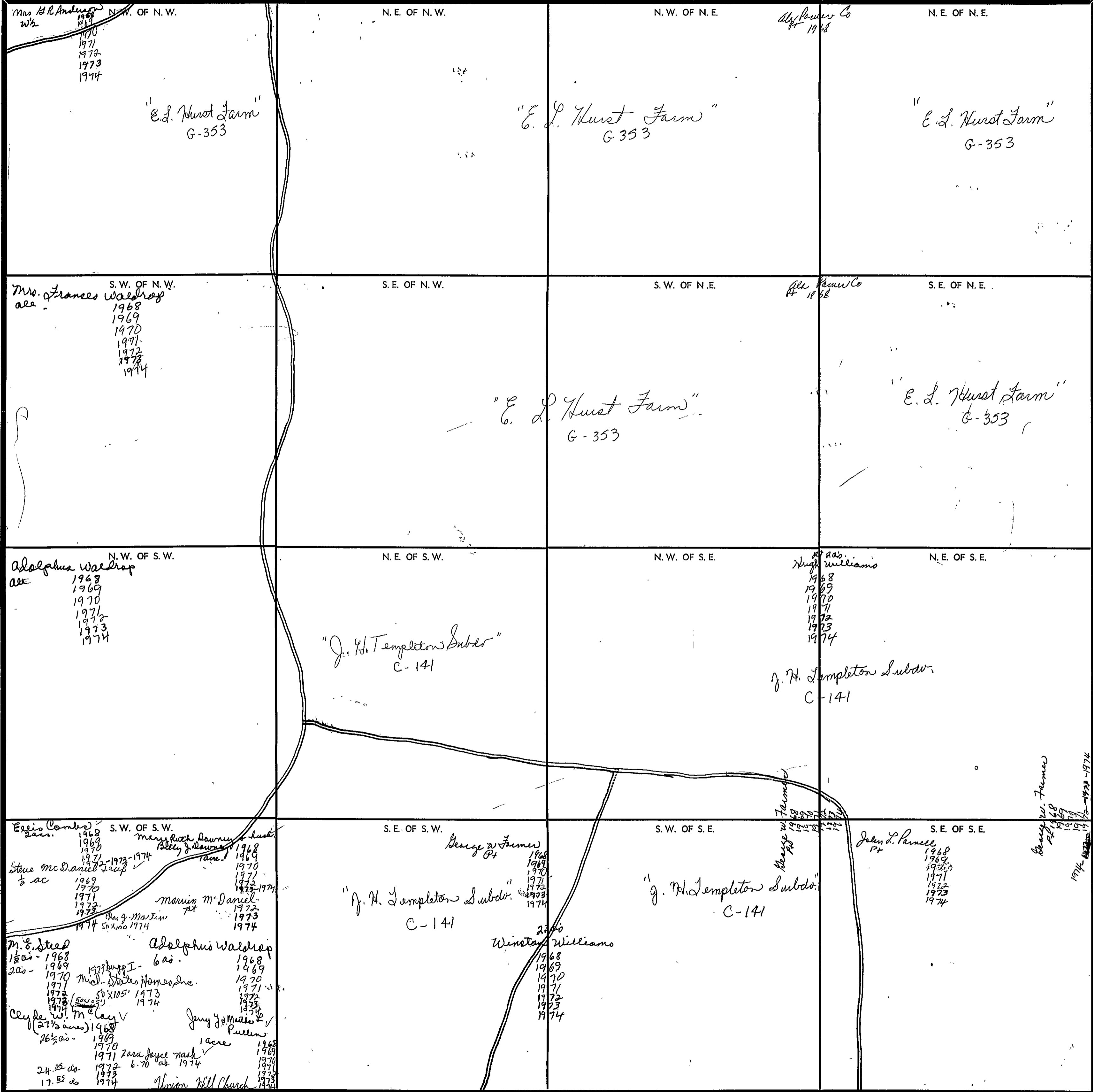
TOWNSHIP

11

RANGE

7

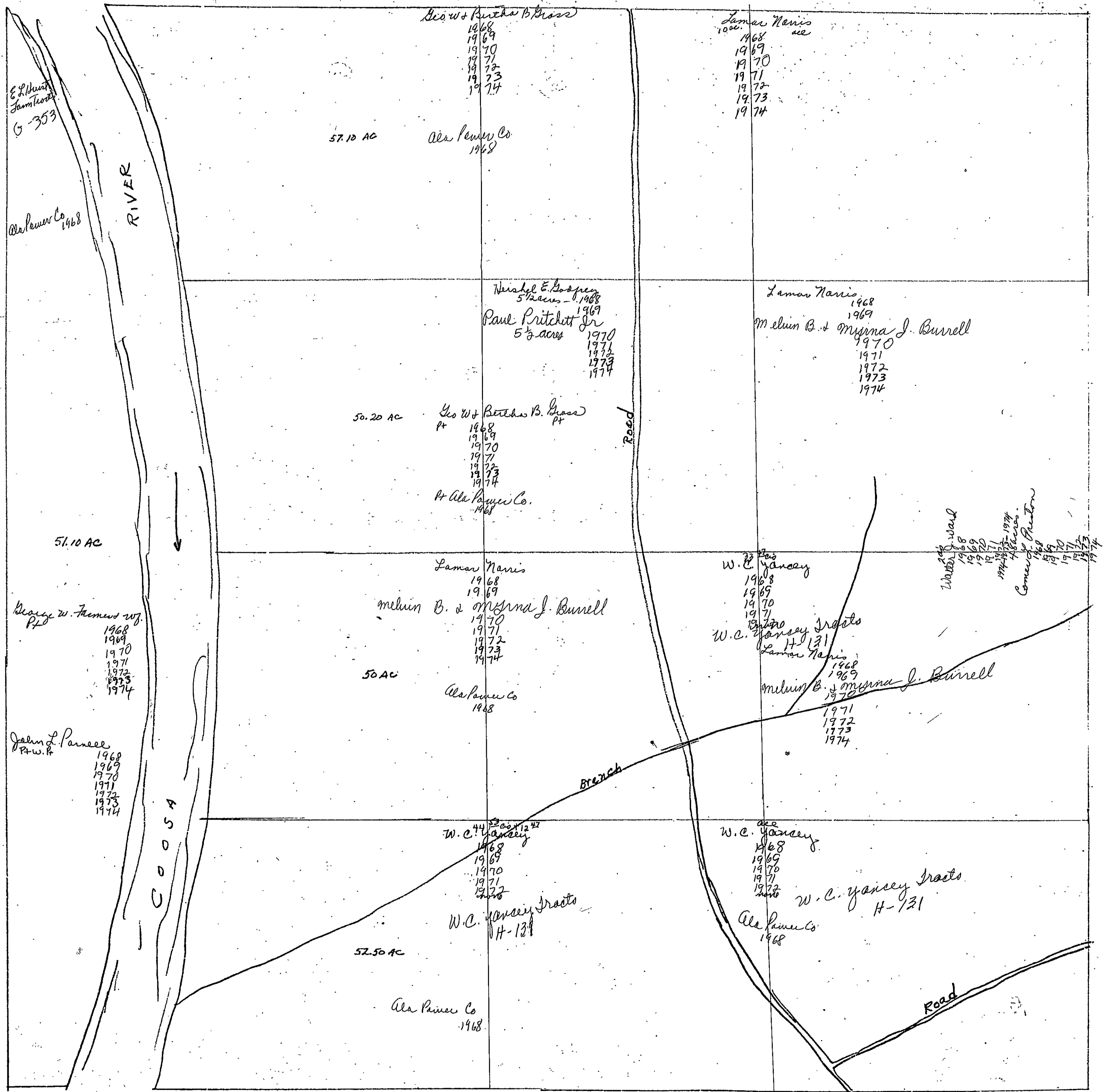
FORM 1-S.T.C.—AGENTS & SON, BIRMINGHAM



Scale—1 inch—300 Ft.

COUNTY

Section 33 Township 11 Range 7



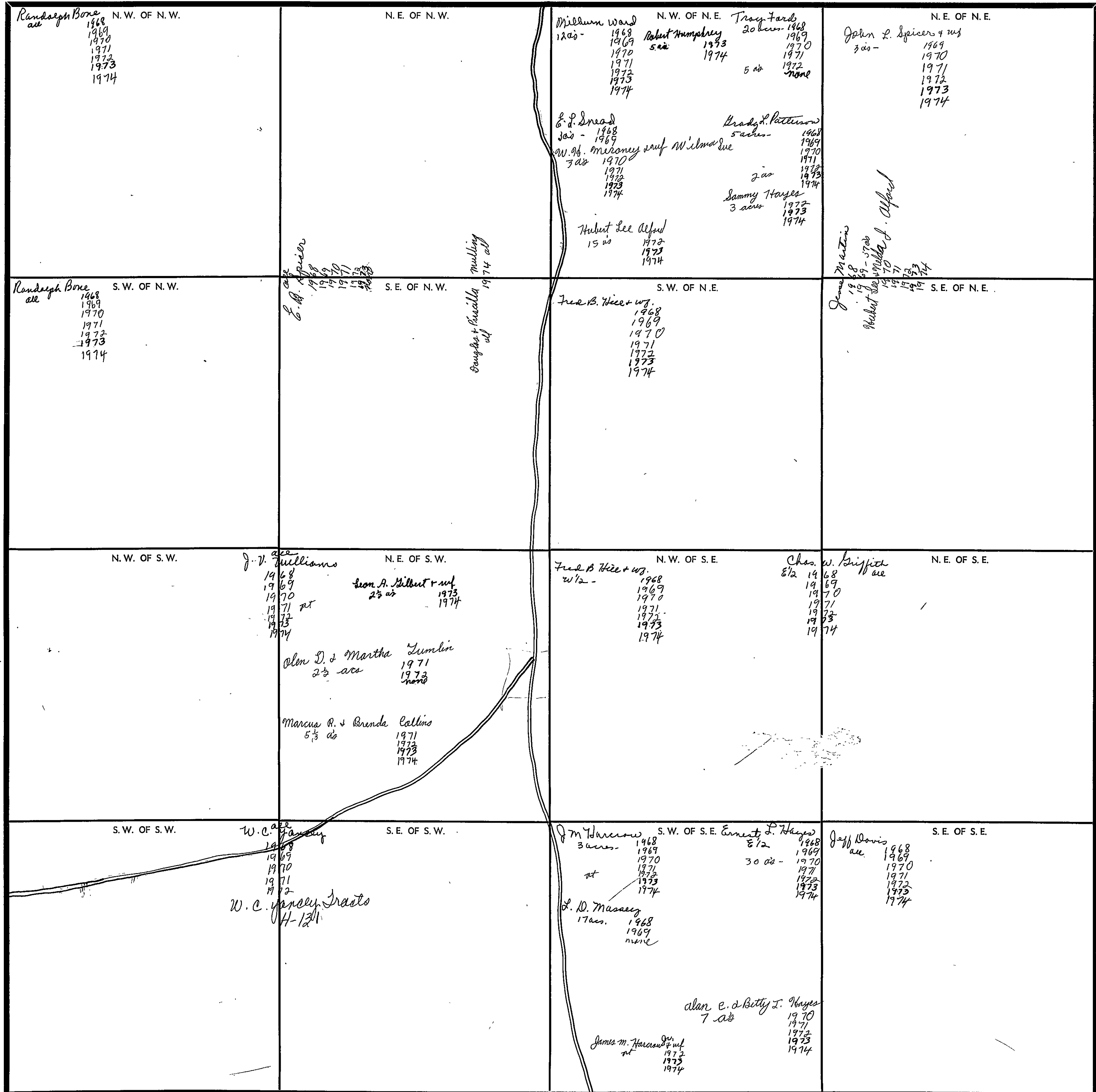


SECTION 34

TOWNSHIP 11

RANGE 7

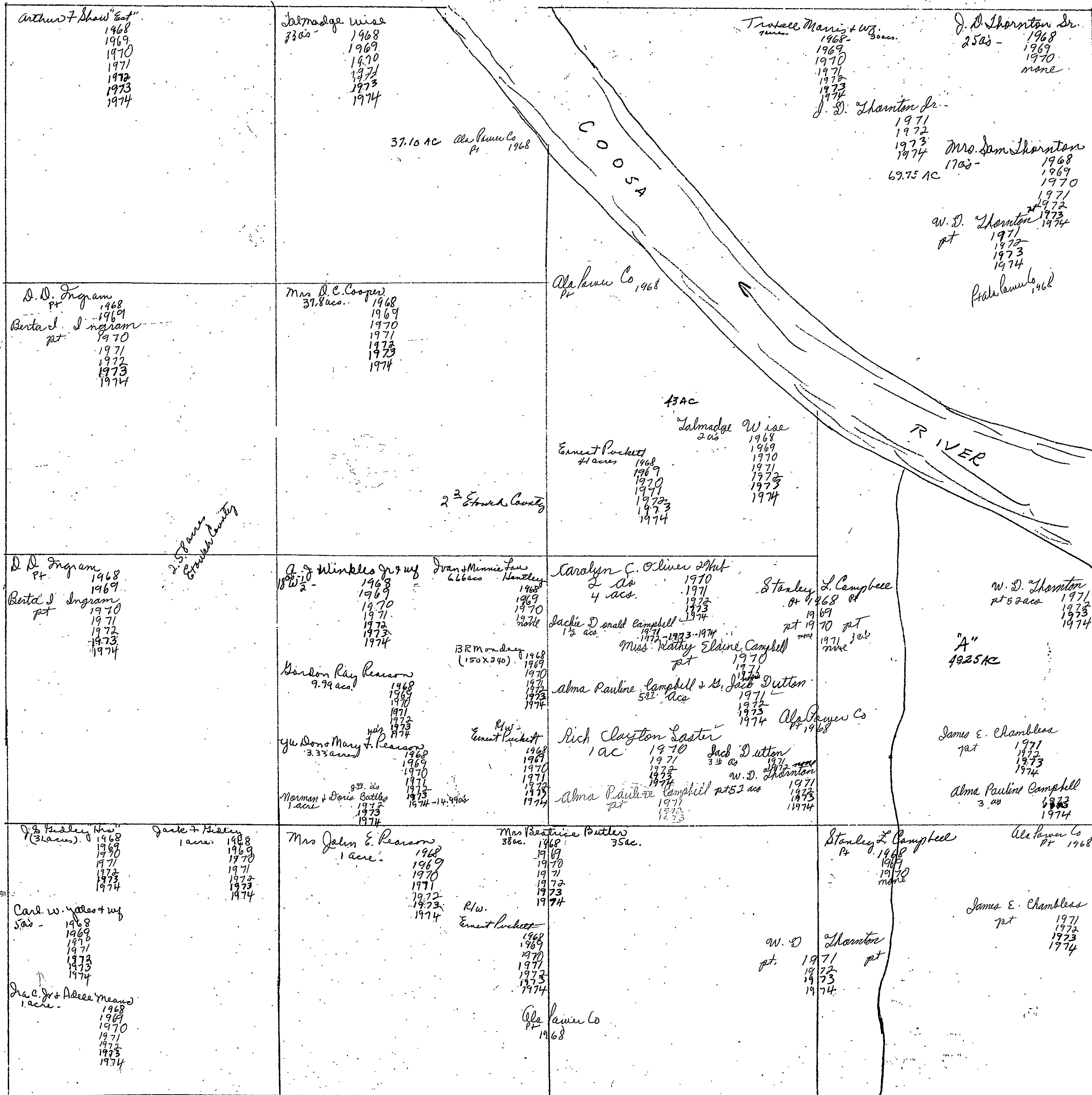
FORM 1-8.T.C.—REVISED 8-68, BIRMINGHAM



Scale—1 inch—300 Ft.

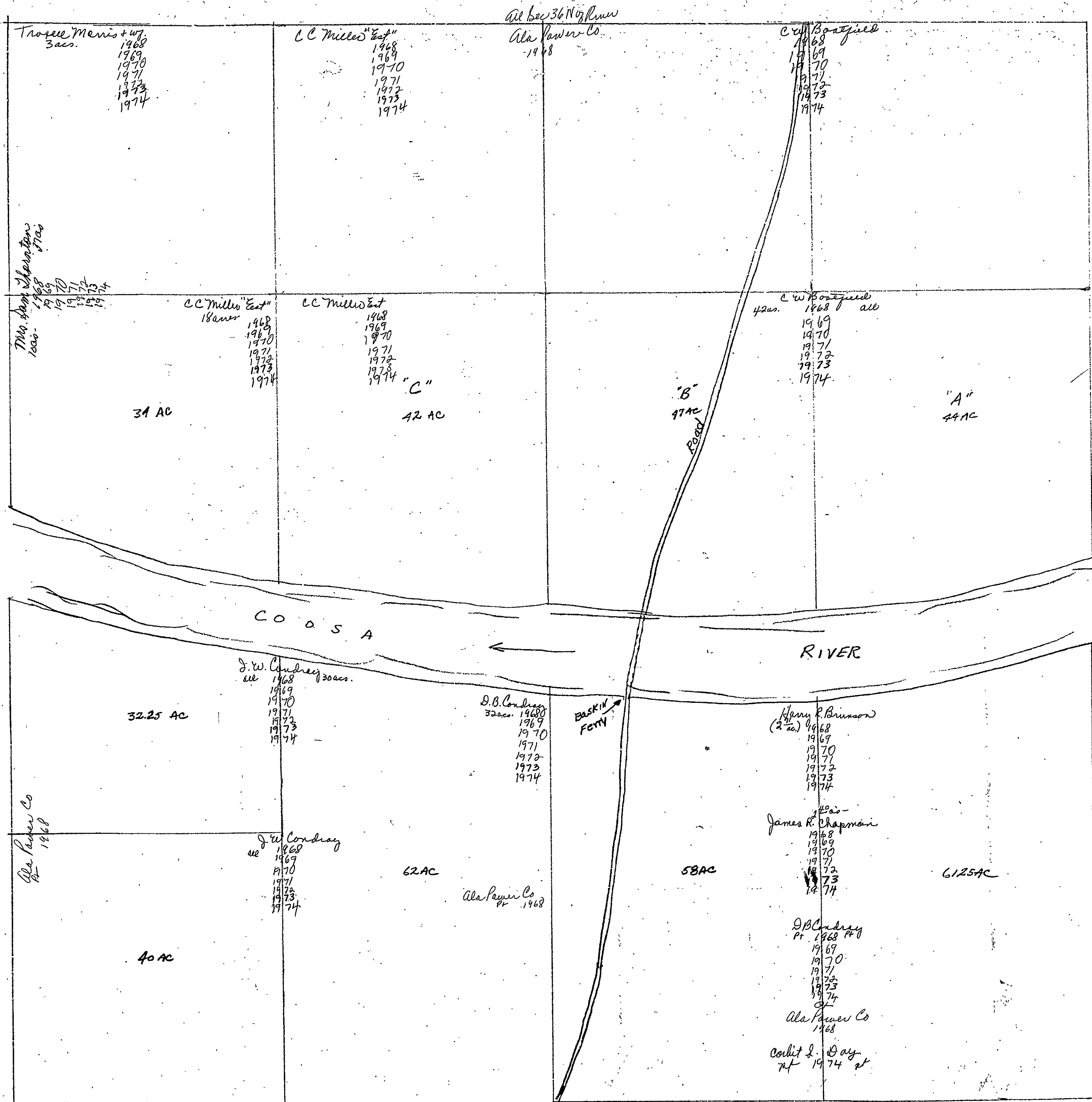
COUNTY \_\_\_\_\_

Section 35 Township 11 Range 7-



1968  
1969  
1970  
1971  
1972  
1973  
1974

Section 36 Township 11 Range 7



Tropell Morris + 477  
3acs.  
1968  
1969  
1970  
1971  
1972  
1973  
1974

CC Milles "East"  
1968  
1969  
1970  
1971  
1972  
1973  
1974

All Sec 36 N 1/2 R 7  
Ala Power Co.  
1968

C W Borgefeld  
1968  
1969  
1970  
1971  
1972  
1973  
1974

Mr. Sam Johnston  
1968  
1969  
1970  
1971  
1972  
1973  
1974

CC Milles "East"  
18acs  
1968  
1969  
1970  
1971  
1972  
1973  
1974

CC Milles East  
1968  
1969  
1970  
1971  
1972  
1973  
1974  
"C"

C W Borgefeld  
42acs. all  
1968  
1969  
1970  
1971  
1972  
1973  
1974

34 AC

42 AC

"B"  
47 AC  
Road

"A"  
44 AC

COOSA

RIVER

32.25 AC

J. W. Cordray  
30acs.  
1968  
1969  
1970  
1971  
1972  
1973  
1974

B. B. Cordray  
32acs.  
1968  
1969  
1970  
1971  
1972  
1973  
1974

BASKIN  
FERRY

Henry R. Brinson  
(2 ac)  
1968  
1969  
1970  
1971  
1972  
1973  
1974

James R. Chapman  
1968  
1969  
1970  
1971  
1972  
1973  
1974

62 AC

Ala Power Co.  
1968

58 AC

61.25 AC

Ala Power Co.  
1968

J. W. Cordray  
1968  
1969  
1970  
1971  
1972  
1973  
1974

40 AC

D. B. Cordray  
1968  
1969  
1970  
1971  
1972  
1973  
1974

Ala Power Co.  
1968

Collet L. Day  
1974

Section 4 Township 11 Range 8



Sec 4, T11R8, E8E

SECTION

5

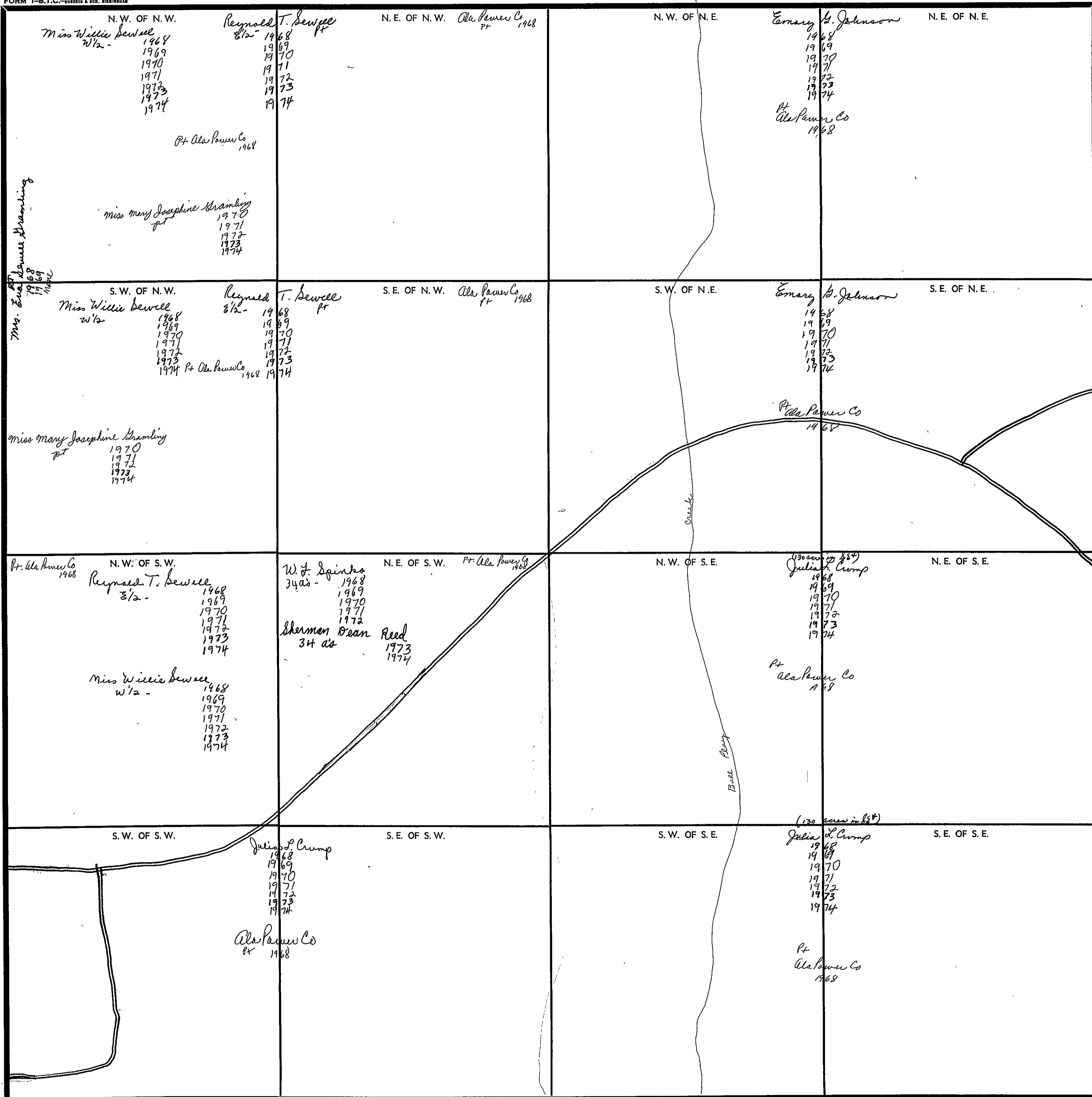
TOWNSHIP

11

RANGE

8

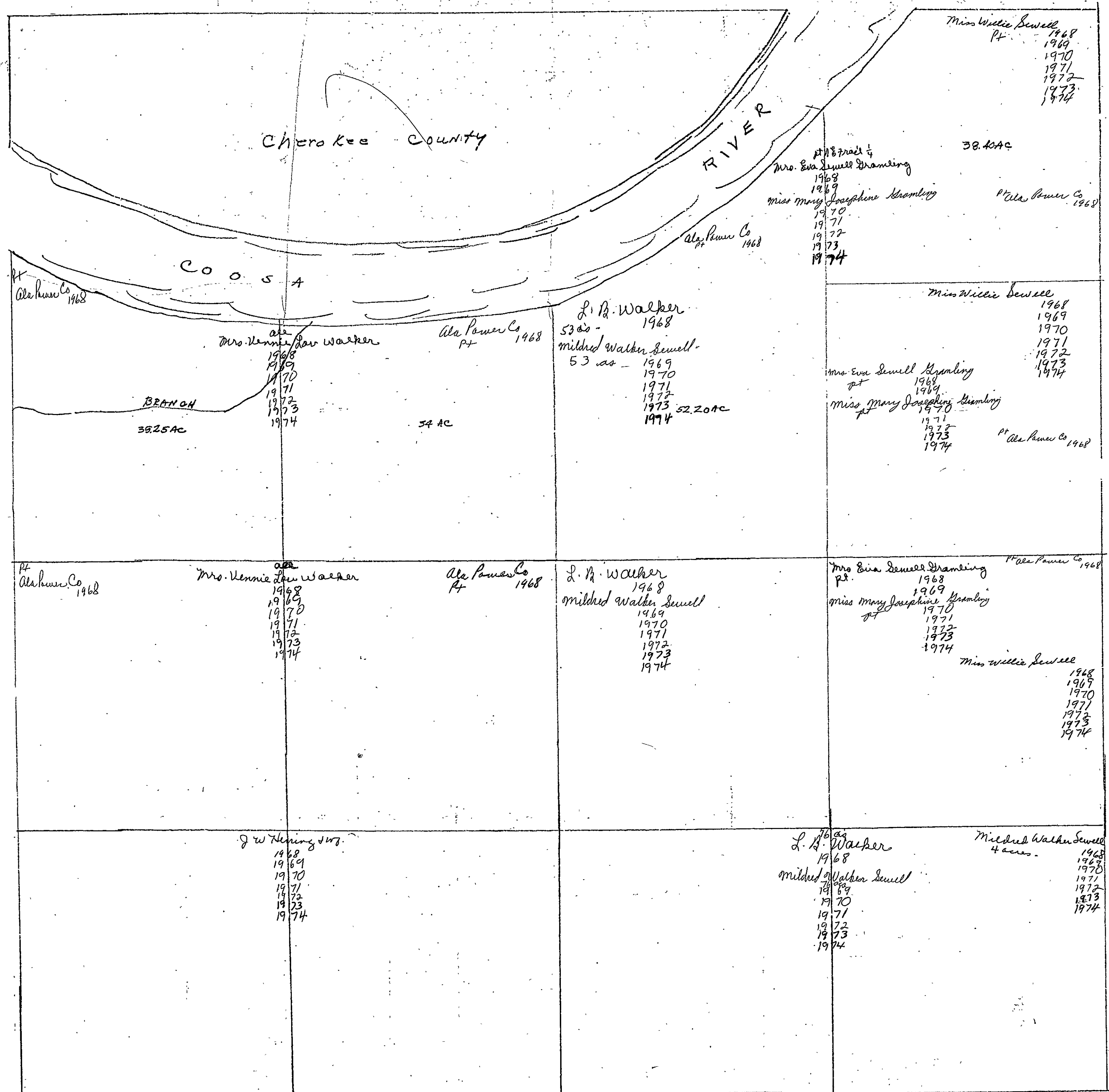
FORM 1-5.T.C.—ROBERTS & SON, BIRMINGHAM



Scale—1 inch—300 Ft.

COUNTY

Section 6 Township 11 Range 8

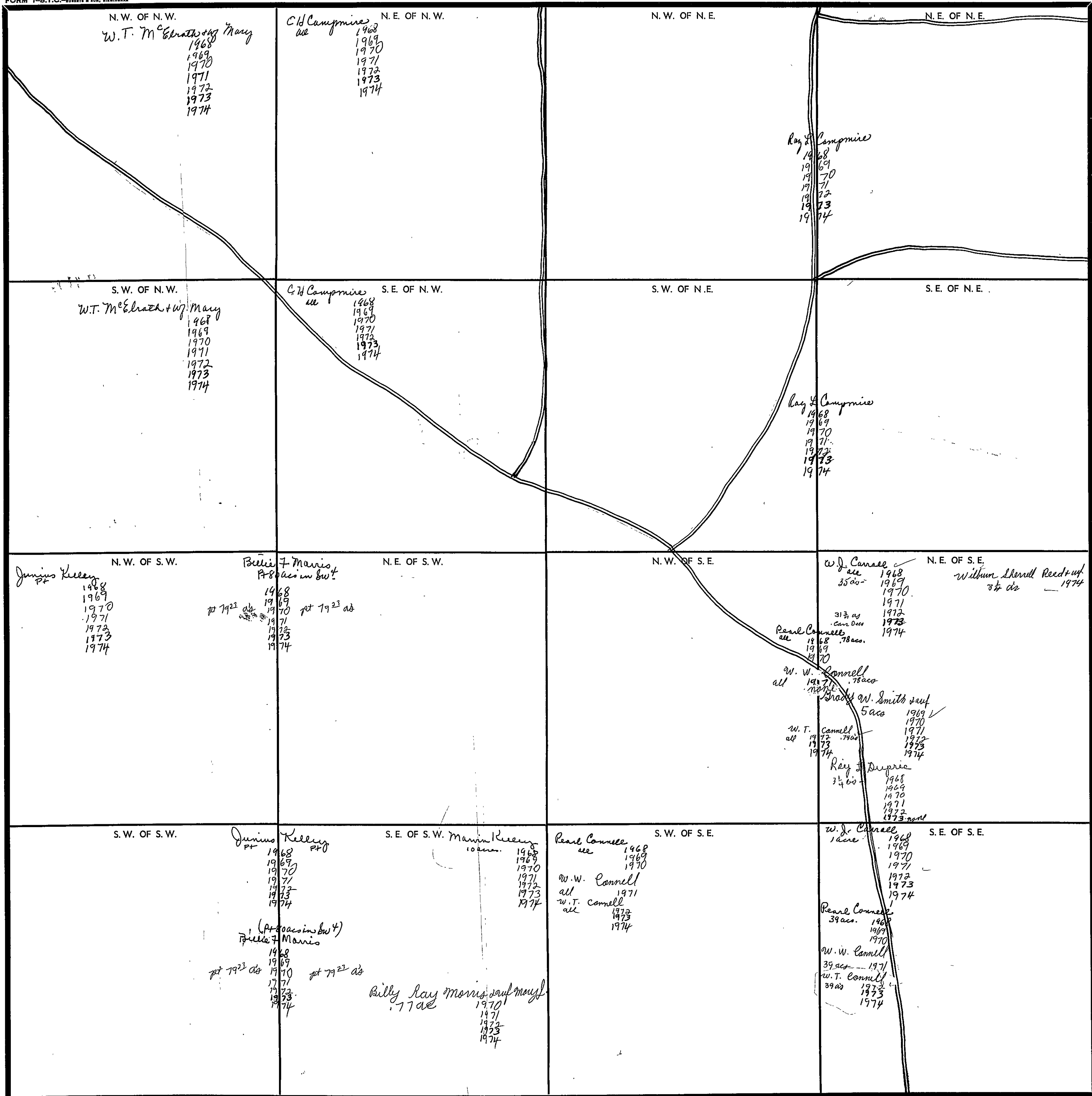


SECTION 7

TOWNSHIP 11

RANGE 8

FORM 1-S.T.C.—ROBERTS & SON, BIRMINGHAM



Scale—1 inch—300 Ft.

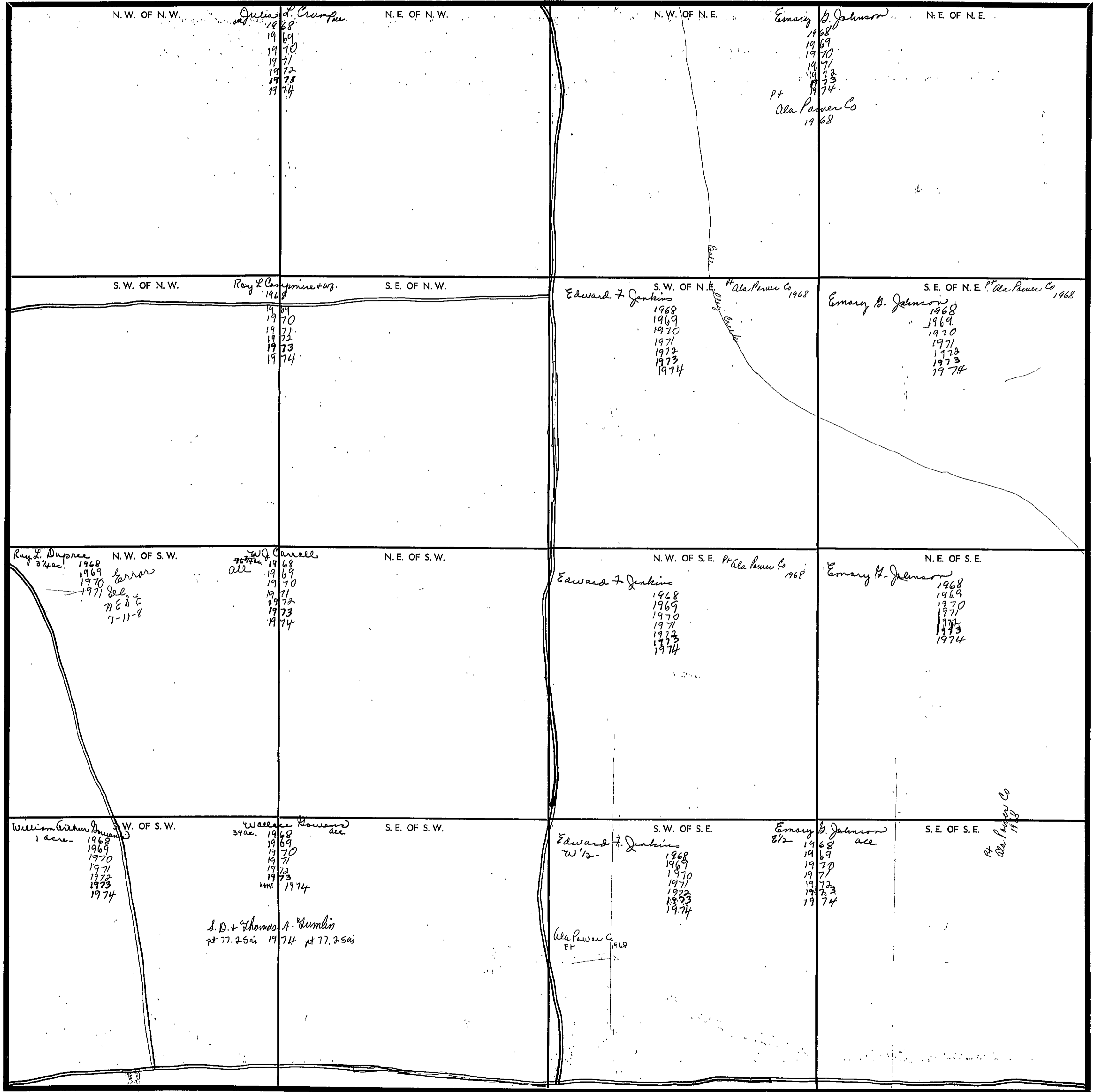
COUNTY \_\_\_\_\_

SECTION 8

TOWNSHIP 11

RANGE 8

FORM 1-8.T.C.—ROBERTS & SON, BIRMINGHAM

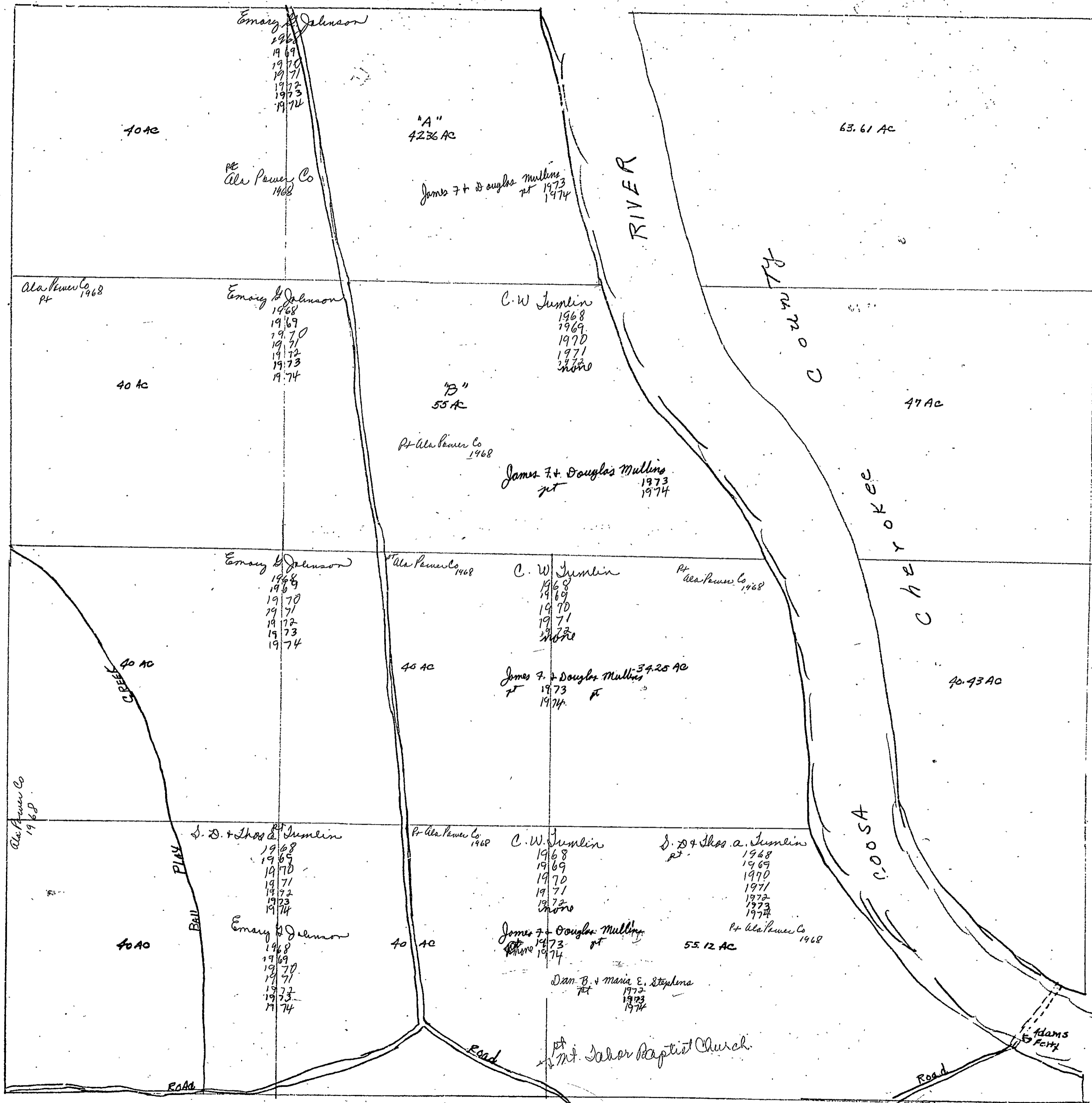


Scale—1 inch—300 Ft.

COUNTY \_\_\_\_\_



Section 9 Township 14 Range 8



Sec 9, Tp 14, R 8 E

SECTION 15

TOWNSHIP 11

RANGE 8

FORM 1-B.T.C.—ROBERTS & SON, BIRMINGHAM

N. W. OF N. W.	N. E. OF N. W.	N. W. OF N. E.	N. E. OF N. E.
S. W. OF N. W.	S. E. OF N. W.	S. W. OF N. E.	S. E. OF N. E.
N. W. OF S. W.	N. E. OF S. W.	N. W. OF S. E.	N. E. OF S. E.
S. W. OF S. W.	S. E. OF S. W.	S. W. OF S. E.	S. E. OF S. E.

*in county*  
*P. D. Thornton & Son*  
 1968  
 1969  
 1970  
 1971  
 1972  
 1973  
 1974

*County*

*County*

*Howard Currier*  
 24 1/2 ac.  
 1968  
 1969  
 1970  
 1971  
 1972  
 1973  
 1974

*County*

*County*

*Howard Currier*  
 1 1/2 ac.  
 1968  
 1969  
 1970  
 1971  
 1972  
 1973  
 1974

*J. D. Thornton Sr.*  
 ac.  
 1968  
 1969  
 1970  
 none

*A. R. Thornton*  
 1971  
 1972  
 1973  
 1974

Scale—1 Inch=300 Ft.

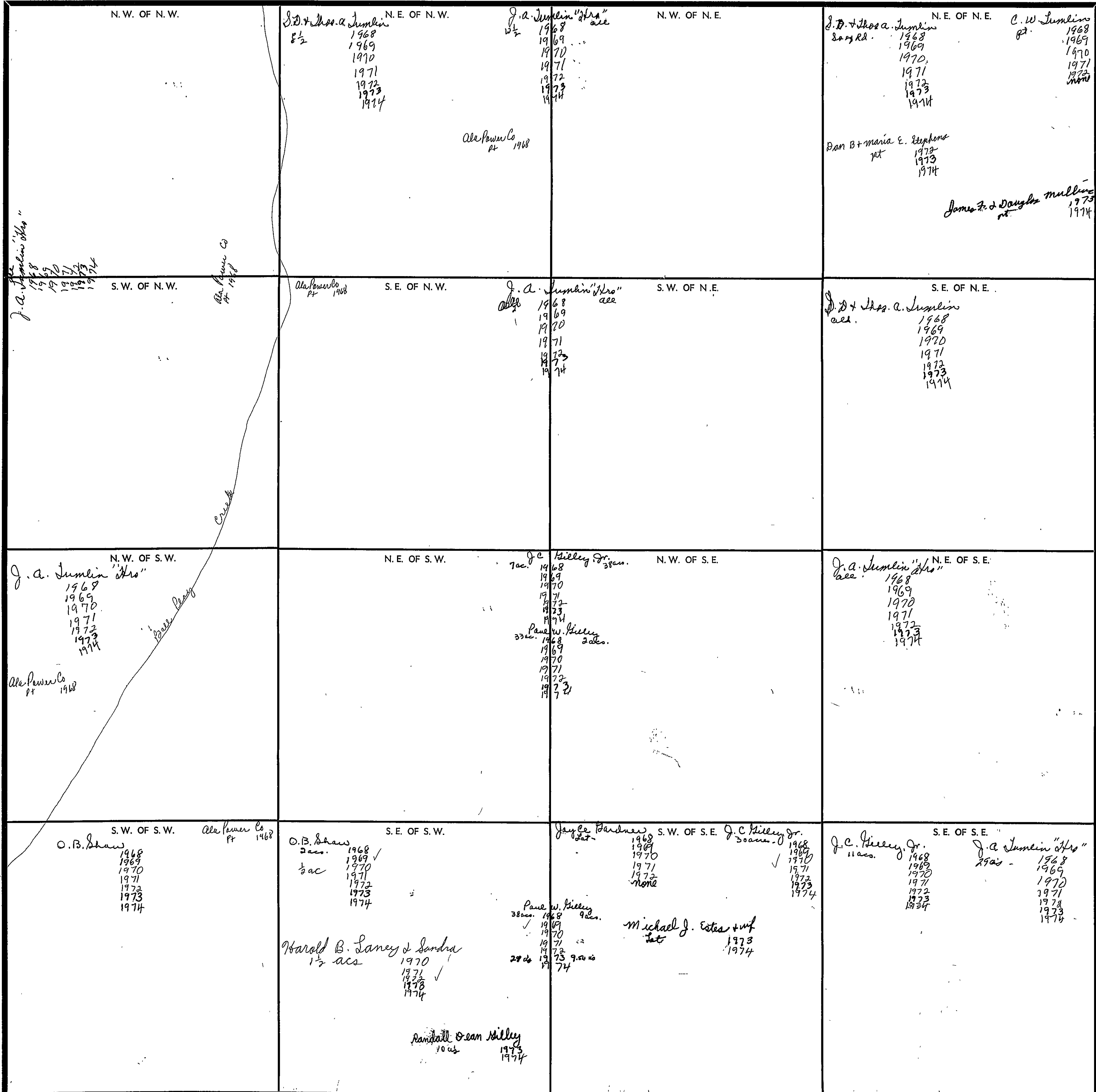
COUNTY \_\_\_\_\_

SECTION 16

TOWNSHIP 11

RANGE 8

FORM 1-S.T.C.—202525 & SON, BIRMINGHAM



Scale—1 inch—300 Ft.

COUNTY \_\_\_\_\_

SECTION 17

TOWNSHIP 11

RANGE 8

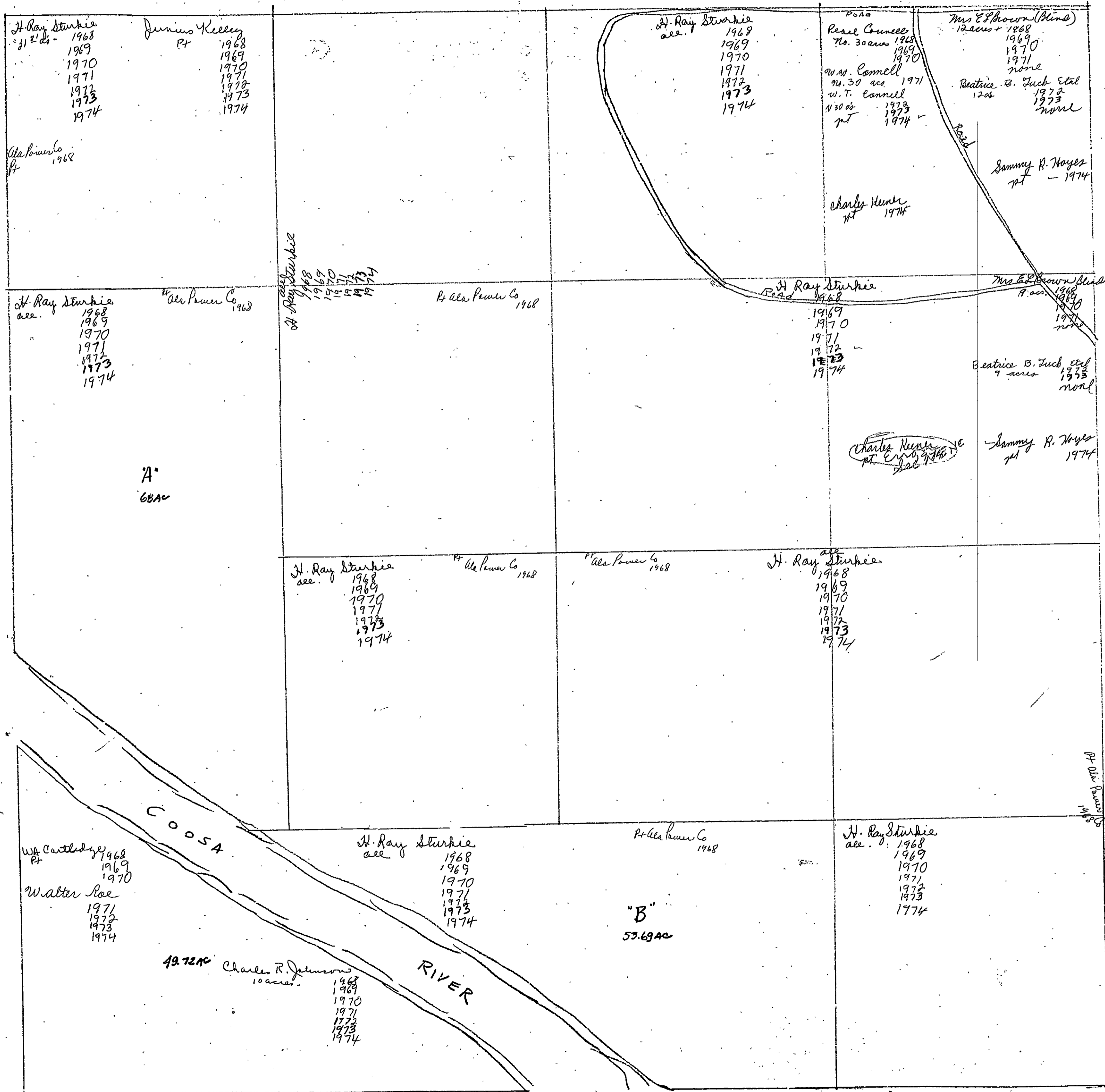
FORM 1-S.T.C. - ROBERTS & SON, BIRMINGHAM

<p>N. W. OF N. W. Pearl Connell 10 acres 1968 1969 1970 1971 none</p> <p>Beatrice B. Such et al 10 acres 1972 1973 none</p> <p>Harold Higgins pat 1974</p> <p>N. W. OF N. W. Pearl Connell No. 30 acs. 1968 1970 1971 1972 1973 1974</p> <p>W. W. Connell no. 30 acs 1971</p> <p>W. T. Connell N 30 ac 1972 1973 1974</p> <p>pat</p>	<p>N. E. OF N. W. Jeff J. Cheatwood 1968 1969 1970 1971 1972 none</p> <p>W. R. Cheatwood 20 acs 1973 1974</p> <p>L. D. &amp; Thomas A. Dumbin 17 ac 1974</p> <p>N. E. OF N. W. Wallace Goumes W/2 - 1968 1969 1970 1971 1972 none</p> <p>19 acs</p> <p>Henry Brady Brown 1 acre 1970 1973 1974</p>	<p>N. W. OF N. E. Jeff J. Cheatwood 200 - 1968 1969 1970 1971 1972 none</p> <p>Cheatwood 1968 1969 1970 1971 1972 1973 1974</p> <p>all</p>	<p>N. E. OF N. E. Margaret Douglas "Ma" 1968 1969 1970 1971 1972 1973 1974</p>
<p>S. W. OF N. W. Mrs E. F. Brown (Blind) 9 acres 1968 1969 1970 1971 none</p> <p>Beatrice B. Such et al 10 ac 1972 1973 none</p> <p>Harold Higgins pat 1974</p> <p>Sammy B. Hayes pat 1974</p>	<p>S. E. OF N. W. Mrs E. F. Brown (Blind) 1968 1969 1970 1971 1972 1973 none</p> <p>Harold Higgins all 1974</p>	<p>S. W. OF N. E. W. S. 1968 1969 1970 1971 1972 1973 1974</p> <p>all</p>	<p>S. E. OF N. E. Margaret Douglas "Ma" 1968 1969 1970 1971 1972 1973 1974</p>
<p>N. W. OF S. W. Mrs E. F. Brown (Blind) 9 acres 1968 1969 1970 1971 none</p> <p>Beatrice B. Such et al pat 9 ac 1972 1973 none</p> <p>Harold Higgins pat 1974</p> <p>Jesse Stokes 7 1/4 ac 1968 1969 1970 1971 1972 1973 1974</p> <p>Ruth Lee 3 1/2 ac 1973 1974</p> <p>Jurill Lee and 1/2 ac 1974</p> <p>Ruth Lee and 1/2 ac 1974</p>	<p>N. E. OF S. W. C. D. Weatherington 34 acs - 1968 1969 1970 1971 1972 1973 1974</p>	<p>N. W. OF S. E. Mrs E. F. Brown (Blind) 1968 1969 1970 1971 1972 1973 none</p> <p>C. W. Dumbin &amp; wife E. R. Dumpy all 1974</p>	<p>N. E. OF S. E. Margaret Douglas "Ma" 1968 1969 1970 1971 1972 1973 1974</p>
<p>S. W. OF S. W. Pearl &amp; Beale 1968 1969 1970 1971 1972 1973 1974</p> <p>Mary D. Scales 4 acs 1973 1974</p>	<p>S. E. OF S. W. L. C. Garrard 1 acre 1968 1969 1970 1971 1972 1973 1974</p> <p>Joel Reed 1 ac 1969 1970 1971 1972 1973 1974</p> <p>John Hamilton 3 acs 1968 1969 1970 1971 1972 1973 1974</p> <p>C. D. Weatherington 16 acs - 1968 1969 1970 1971 1972 1973 1974</p> <p>Charles &amp; Doris Marie 2 acs - 1968 1969 1970 1971 1972 1973 1974</p> <p>James W. Jones &amp; wife 1 1/2 ac 1974</p>	<p>S. W. OF S. E. Robert A. Reynolds 1968 1969 1970 1971 1972 1973 1974</p> <p>Ala Pinner Co 1968</p>	<p>S. E. OF S. E. Robert A. Reynolds 1968 1969 1970 1971 1972 1973 1974</p> <p>O. B. Shaw 6 ac 1968 1969 1970 1971 1972 1973 1974</p>

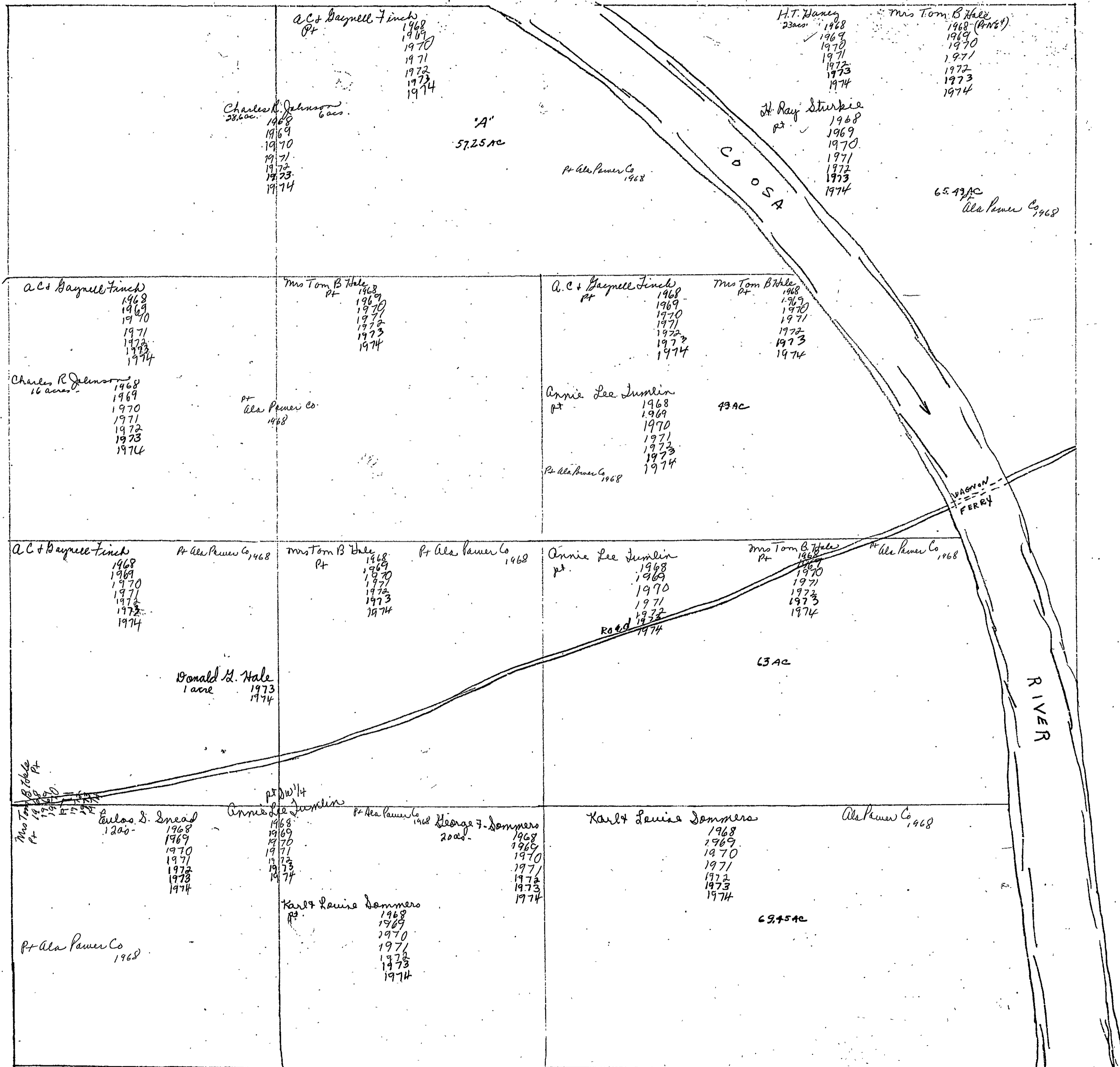
Scale - 1 Inch = 300 Ft.

COUNTY

Section 18 Township 11 Range 8



Section 19 Township 11 Range 8



SECTION

20

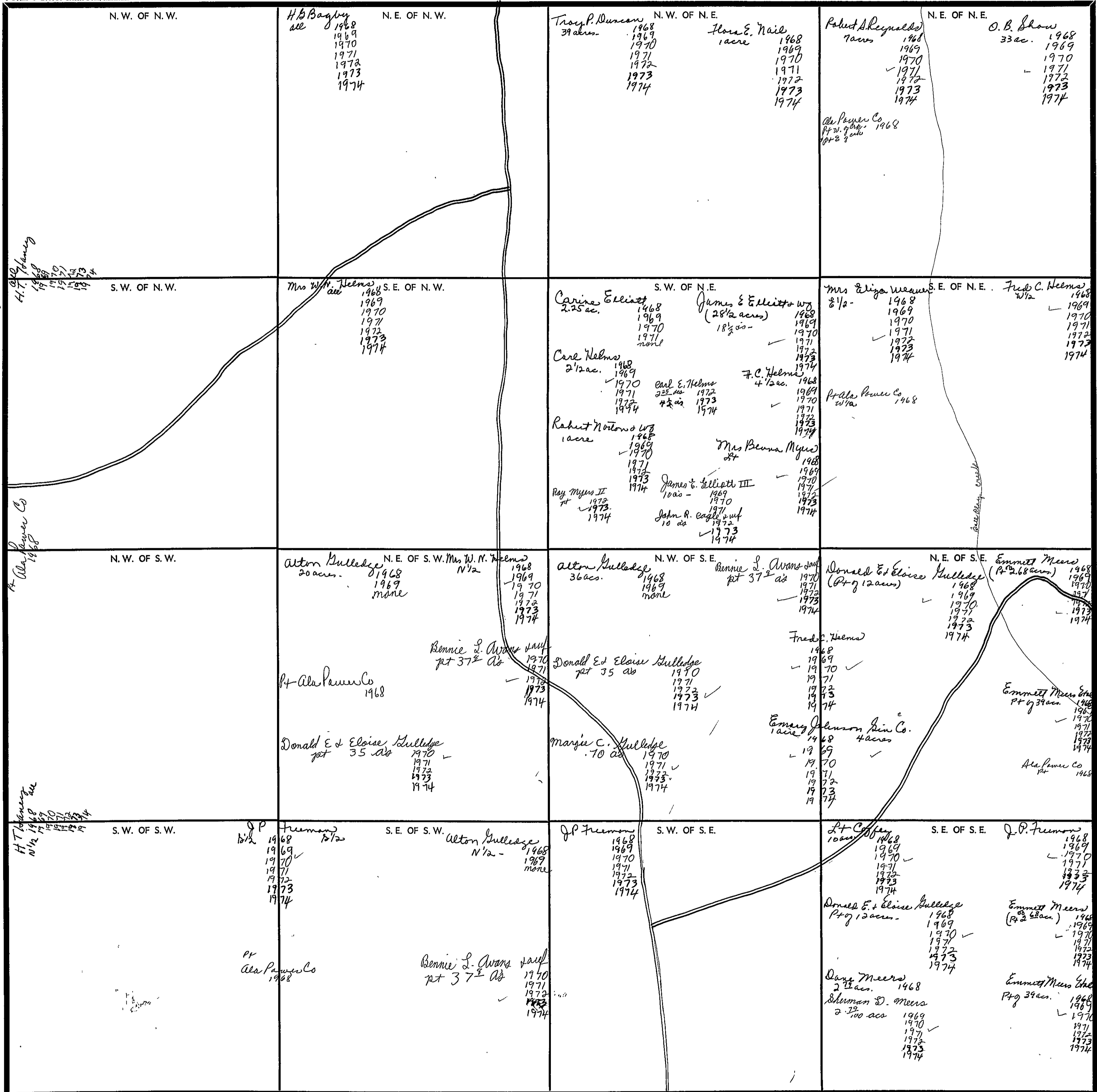
TOWNSHIP

11

RANGE

8

FORM 1-S.T.C.—DESIGNS & FOR. BIRMINGHAM



Scale—1 inch—300 Ft.

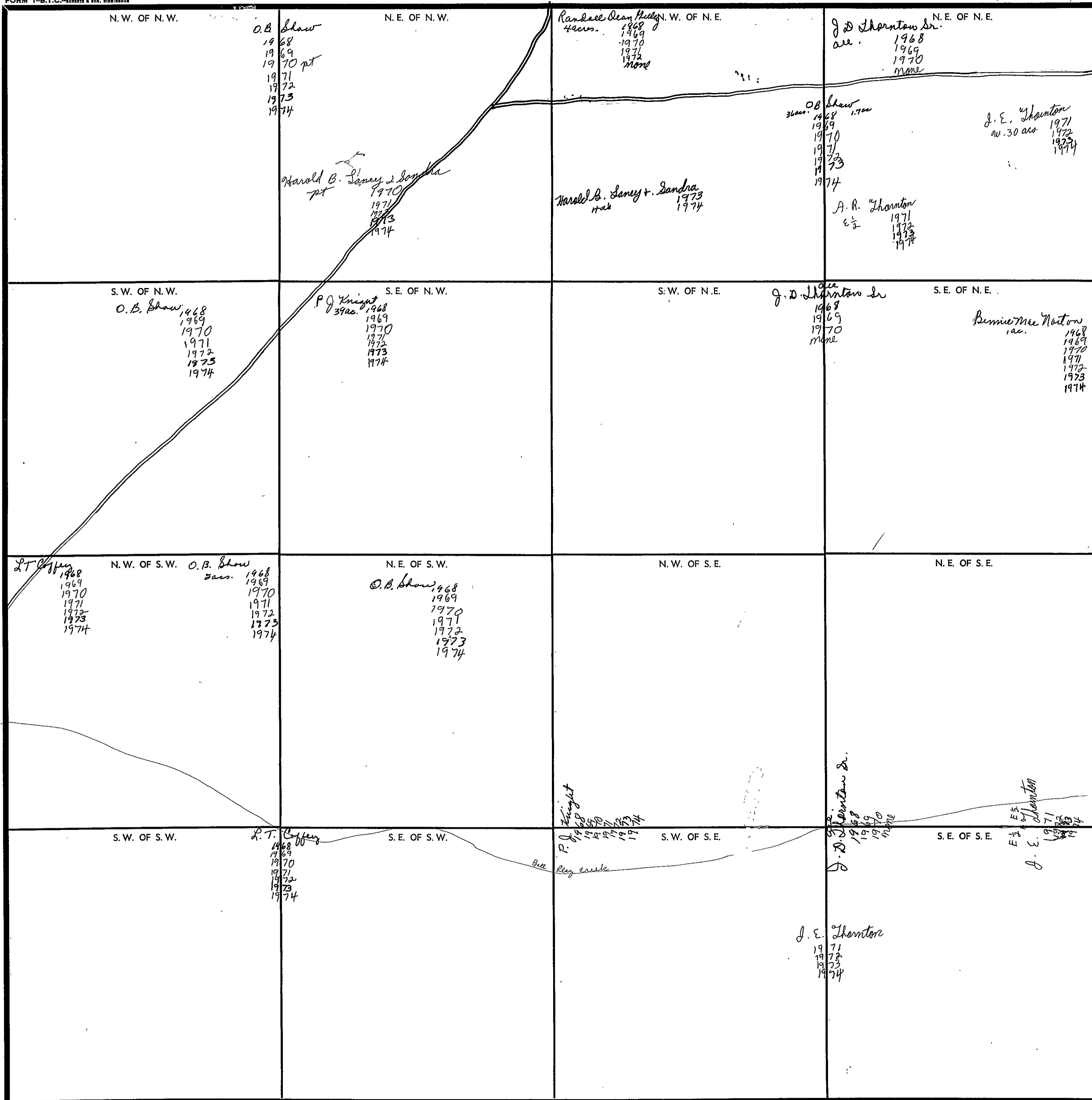
COUNTY

SECTION 21

TOWNSHIP 11

RANGE 8

FORM 1-8.T.C.—ROBERTS & SON, BIRMINGHAM



Scale—1 inch—300 Ft.

COUNTY \_\_\_\_\_

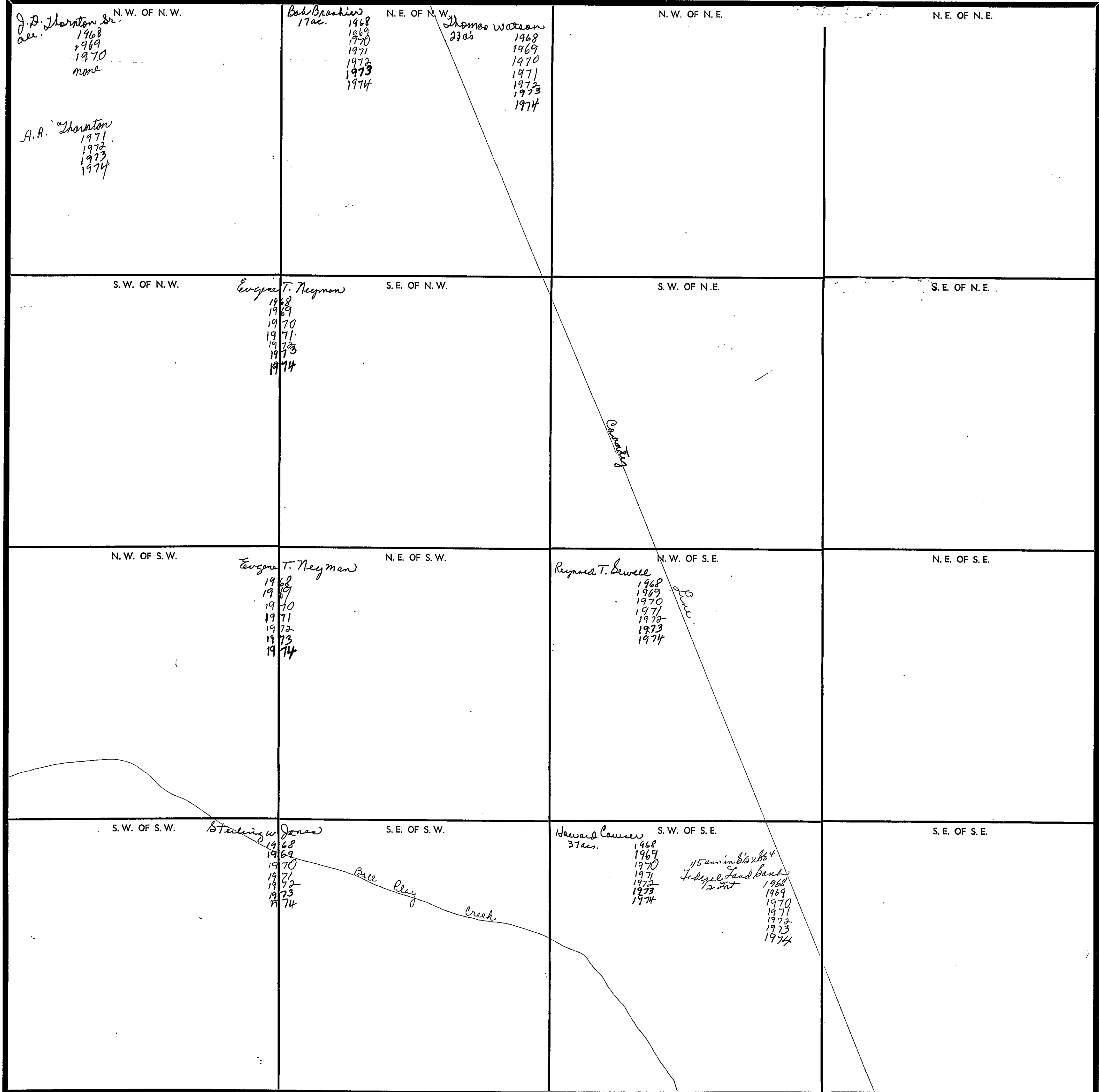


SECTION 22

TOWNSHIP 11

RANGE 8

FORM 1-S.T.C.—REVISED & FOR BIRMINGHAM



Scale—1 inch—300 Ft.

COUNTY \_\_\_\_\_

SECTION 26

TOWNSHIP 11

RANGE 8

FORM 1-8.T.C.—ROBERTS & SON, BIRMINGHAM

N. W. OF N. W.	N. E. OF N. W.	N. W. OF N. E.	N. E. OF N. E.
S. W. OF N. W.	S. E. OF N. W.	S. W. OF N. E.	S. E. OF N. E.
N. W. OF S. W.	N. E. OF S. W.	N. W. OF S. E.	N. E. OF S. E.
S. W. OF S. W.	S. E. OF S. W.	S. W. OF S. E.	S. E. OF S. E.

*Cherokee County*

*Cherokee*

*Stirling Jones*  
*Sw. 15 acs.*  
 1968  
 1969  
 1970  
 1971  
 1972  
 1973  
 1974

*John Rucker*  
*Sw. 15 acs.*  
 1968  
 1969  
 1970  
 1971  
 1972  
 1973  
 1974

*J. A. Woodruff "Old"*  
 1968  
 1969  
 1970  
 1971  
 1972  
 1973  
 1974

*Stirling W Jones*  
*Sw. 15 acs.*  
 1968  
 1969  
 1970  
 1971  
 1972  
 1973  
 1974

*John Rucker "Sw"*  
*Sw. 15 acs.*  
 1968  
 1969  
 1970  
 1971  
 1972  
 1973  
 1974

Scale—1 inch—300 Ft.

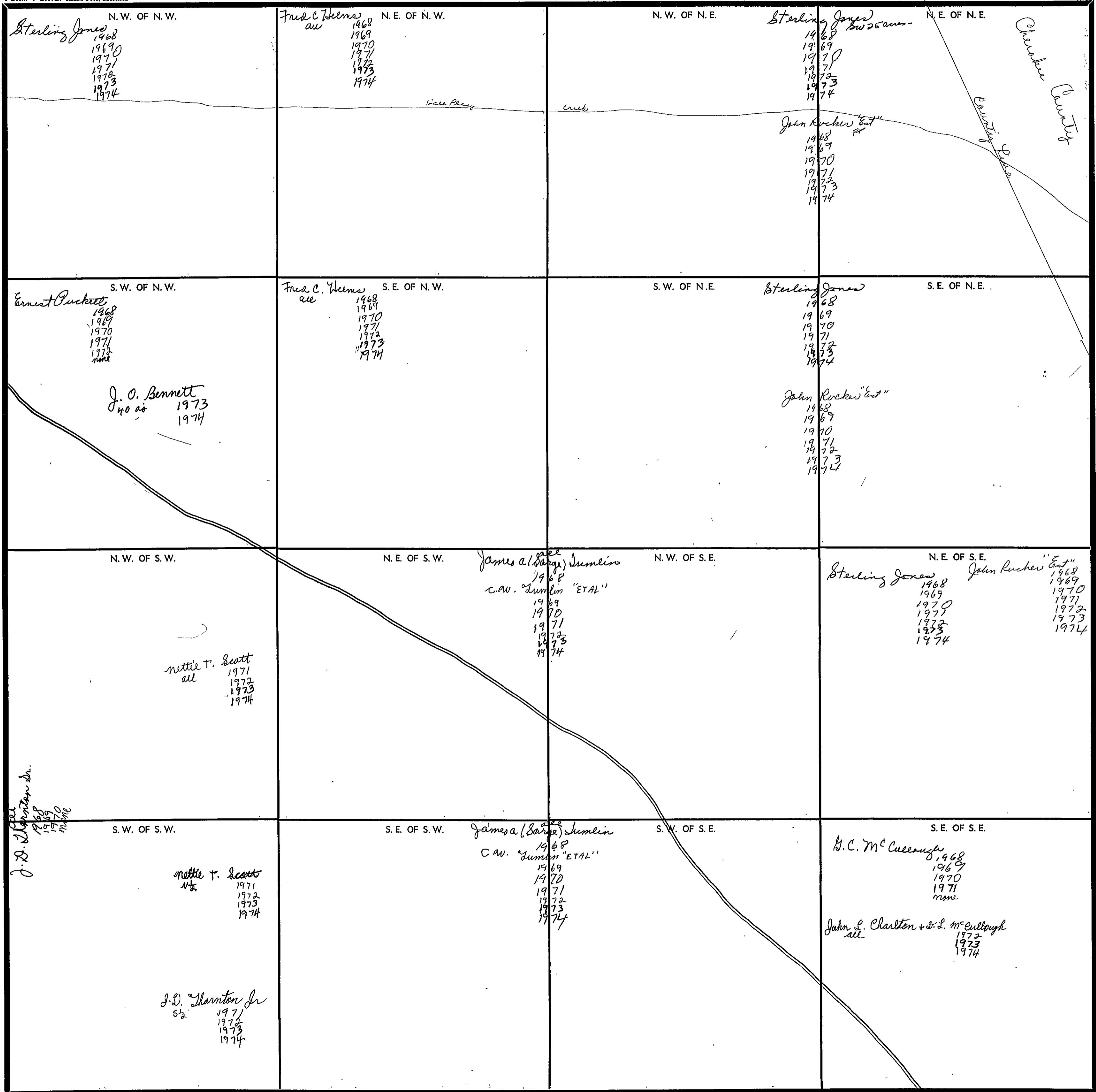
COUNTY \_\_\_\_\_

SECTION 27

TOWNSHIP 11

RANGE 8

FORM 1-B.T.C. - ROBERT & SON, MINNESOTA



Scale—1 inch—300 Ft.

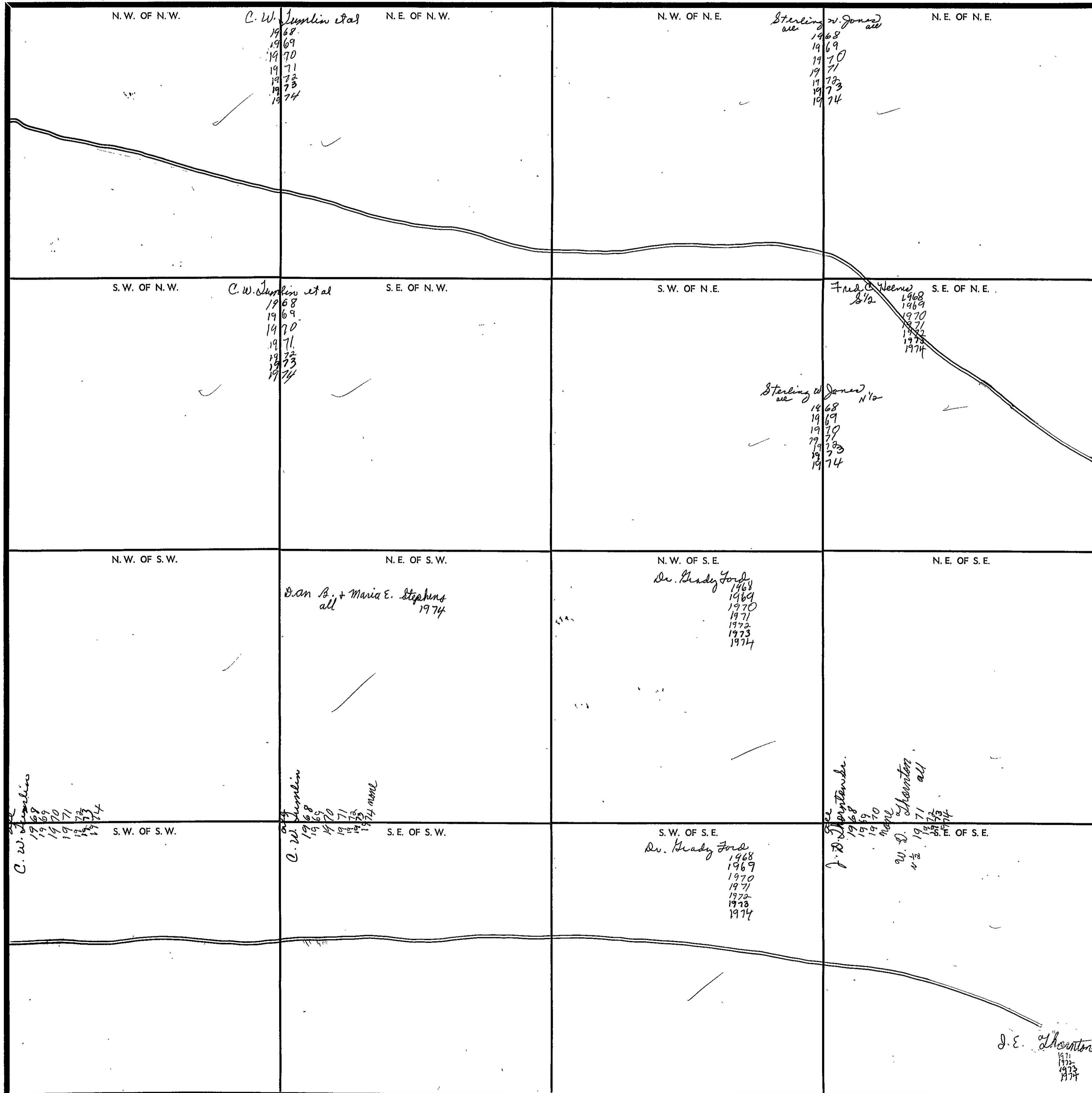
COUNTY \_\_\_\_\_

SECTION 28

TOWNSHIP 11

RANGE 8

FORM 1-S.T.C.—REVISED 8-28-68



Scale—1 inch—300 Ft.

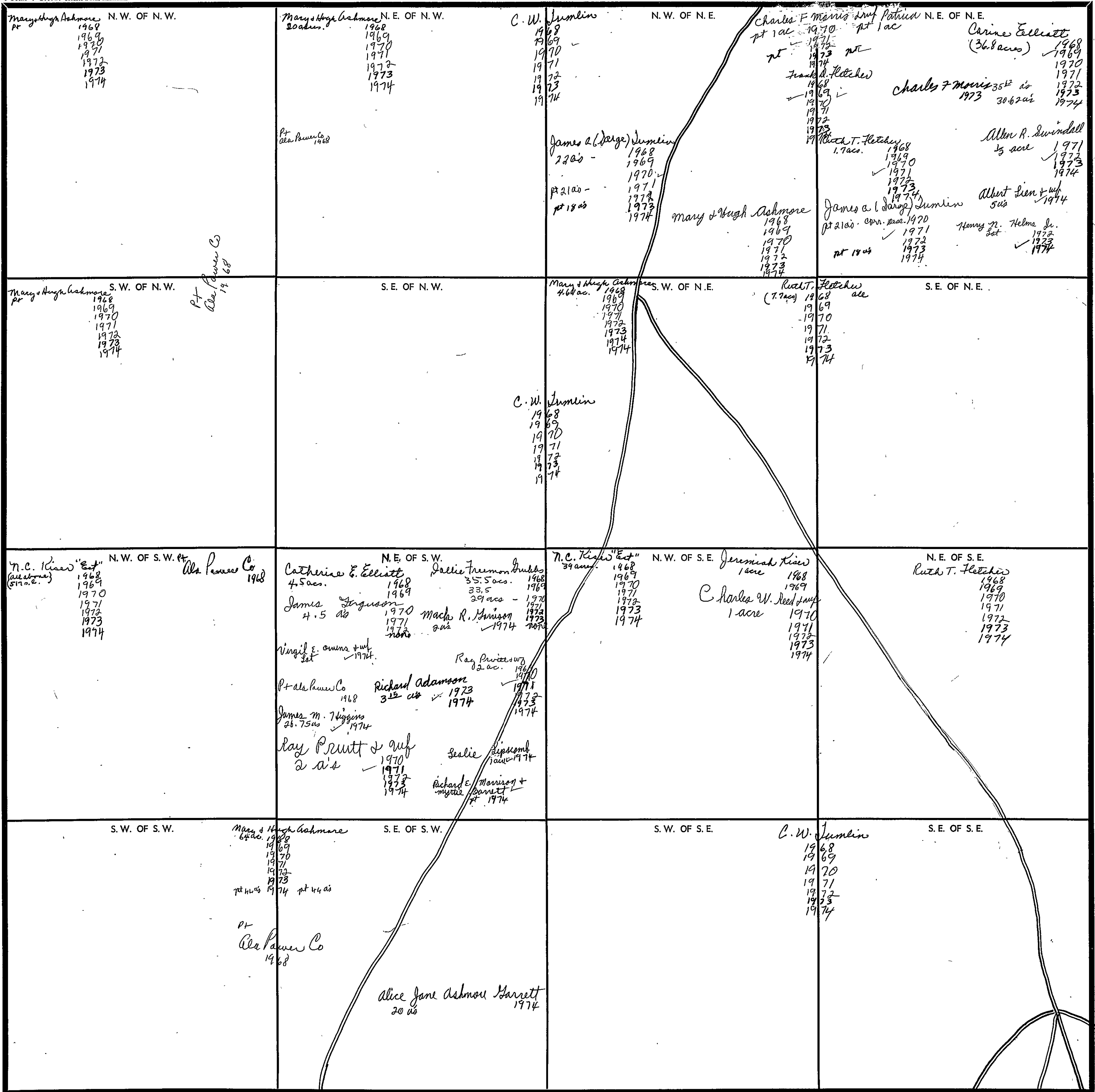
COUNTY \_\_\_\_\_

SECTION 29

TOWNSHIP 11

RANGE 8

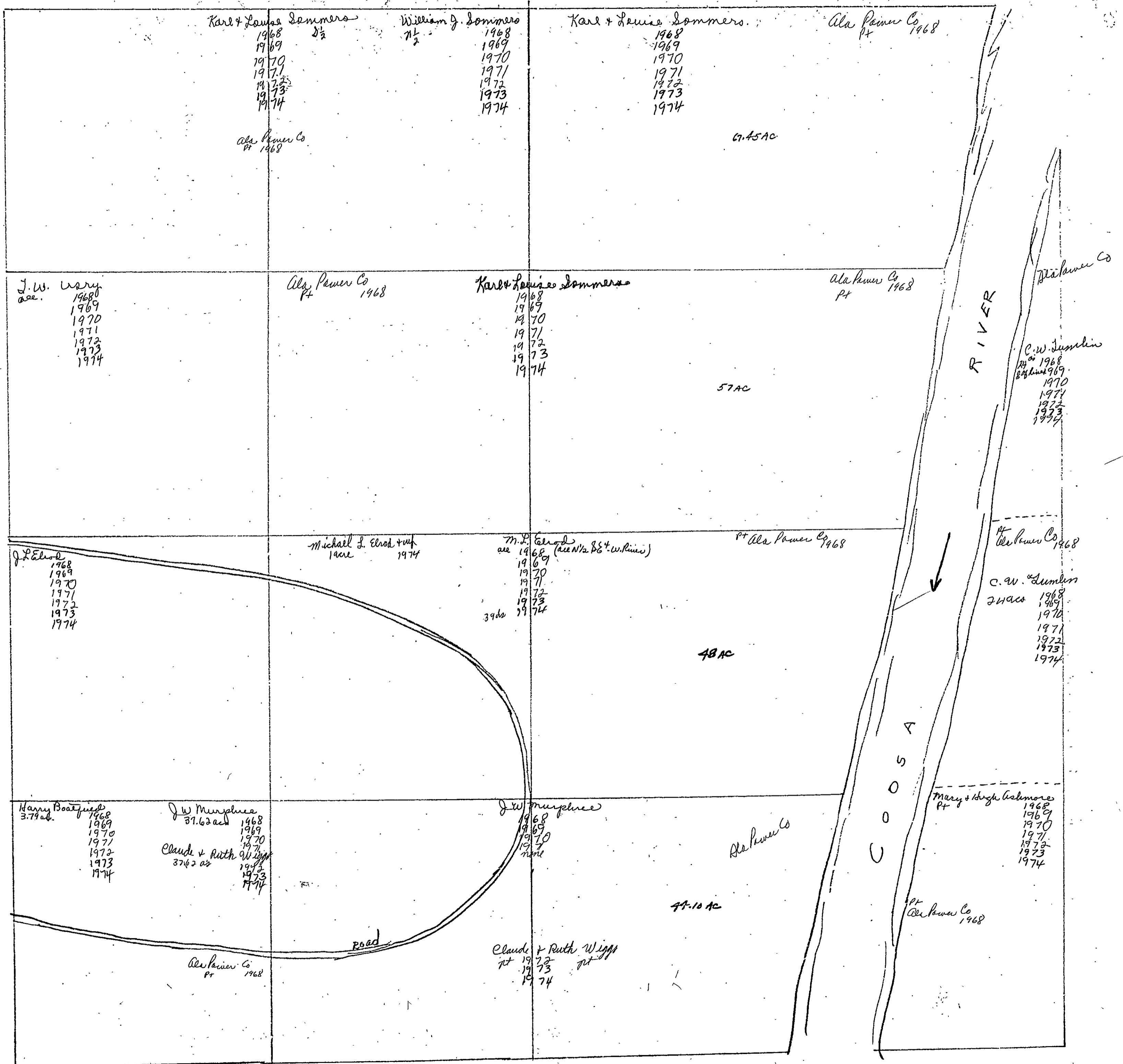
FORM 1-8.T.C.—FORESTS & SOIL, MINNESOTA



Scale—1 Inch—300 Ft.

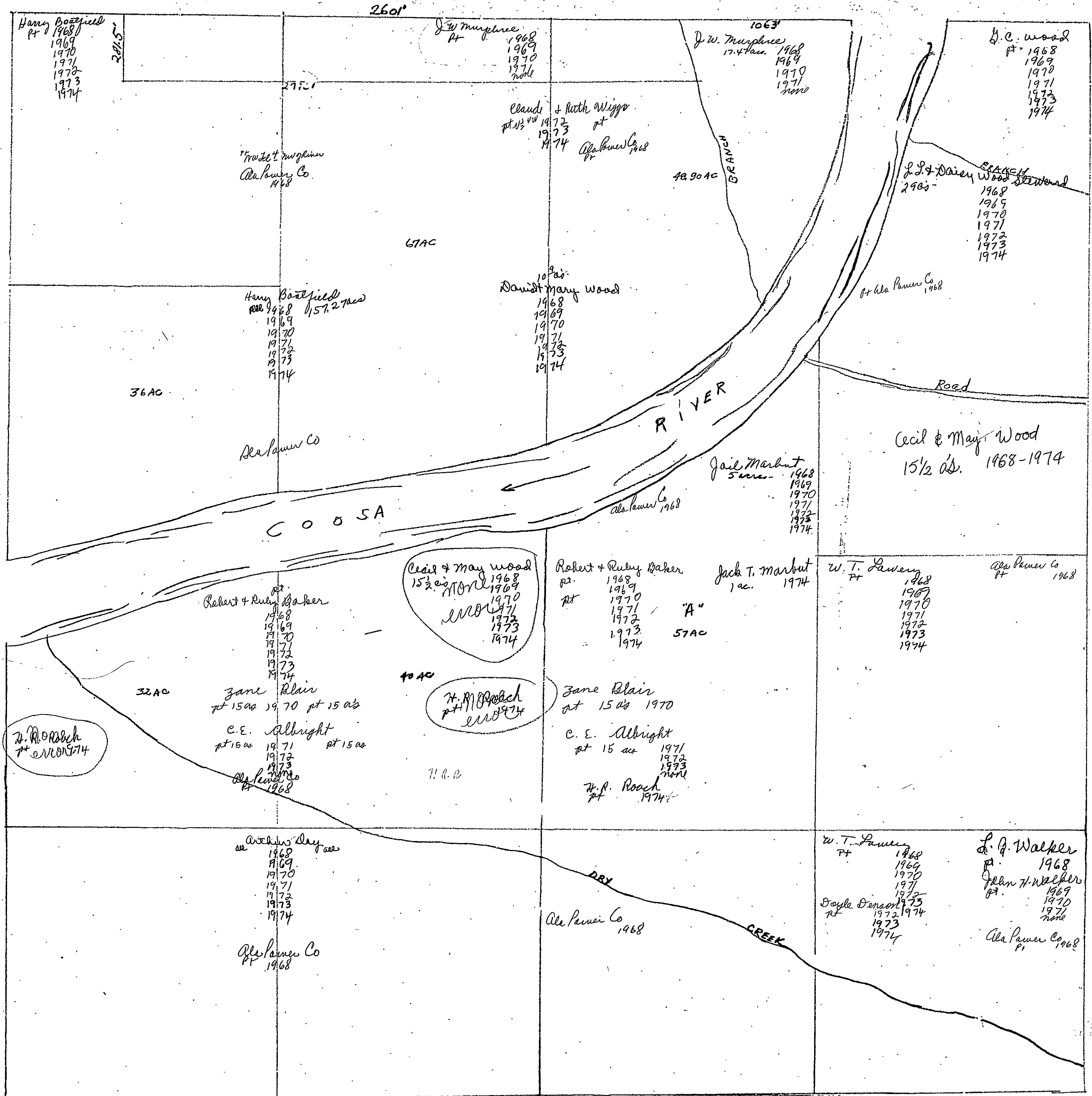
COUNTY \_\_\_\_\_

Section 30 Township 11 Range 8



Sec 30, T11 R.88E

Section 31 Township 11 Range 8



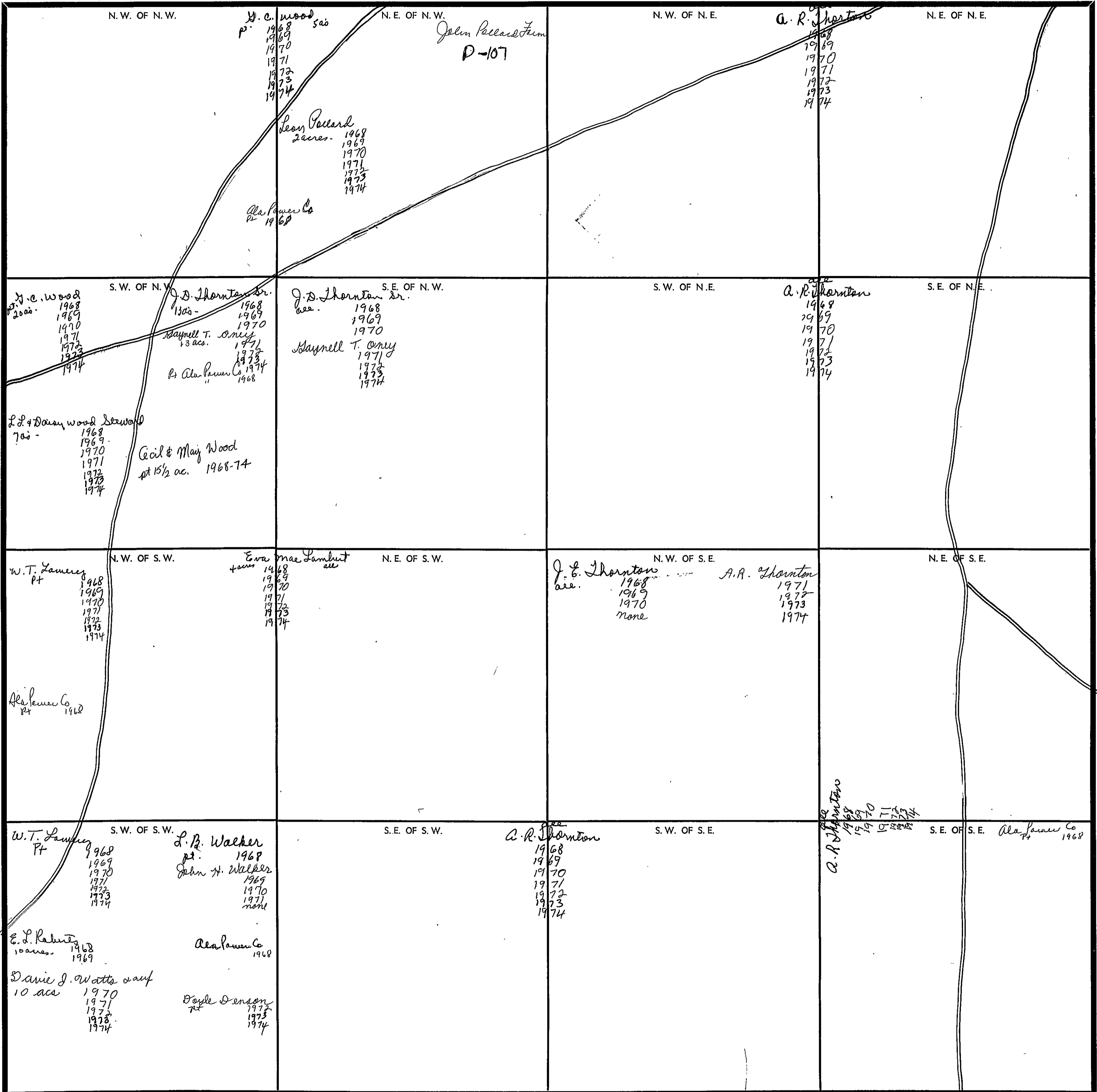
Sec 31, T11 S, R8E

SECTION 22

TOWNSHIP 11

RANGE 8

FORM 1-S.T.C.—FORESTS & SOIL, MINNESOTA



Scale—1 inch—300 Ft.

COUNTY \_\_\_\_\_



SECTION

33

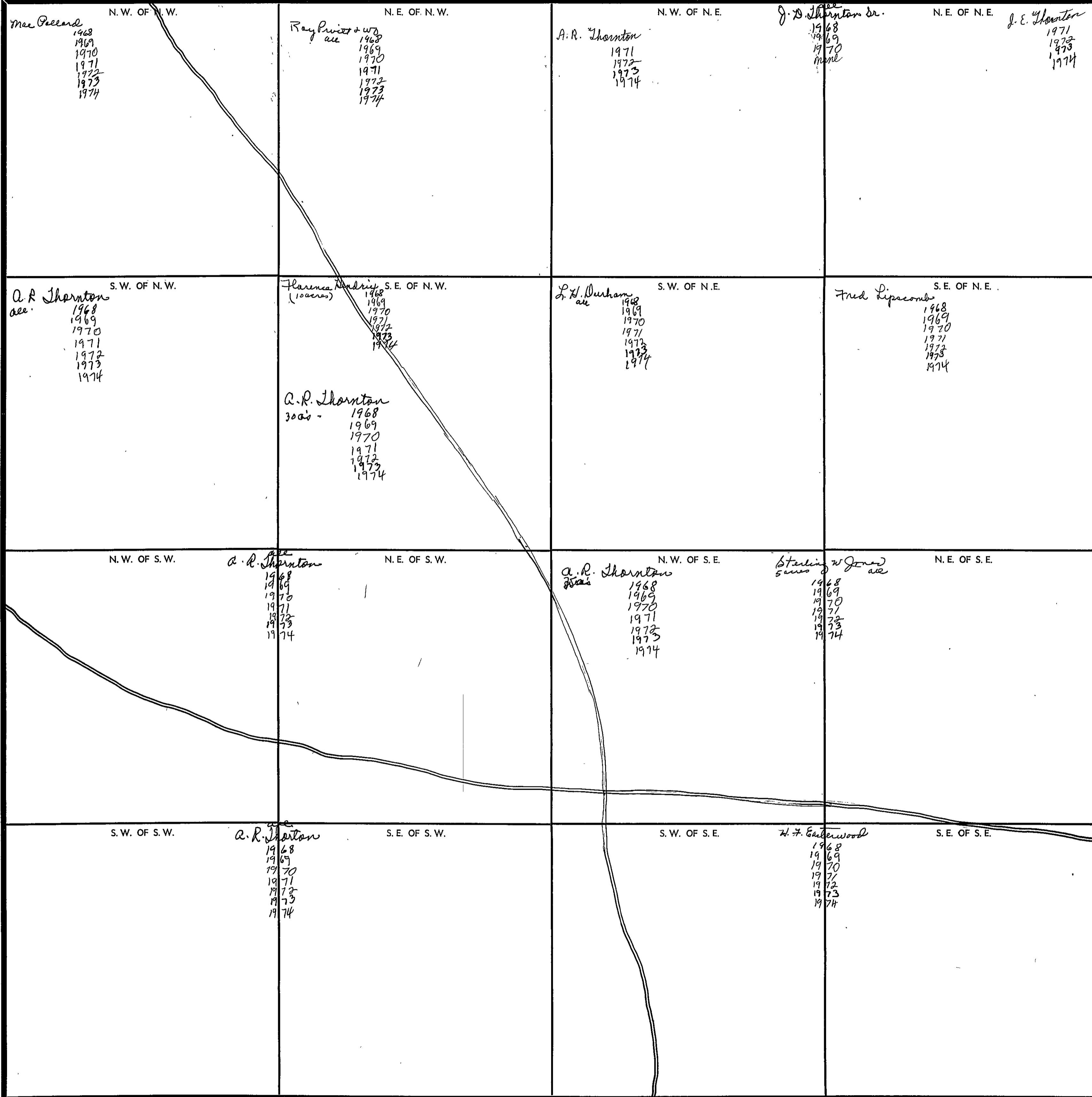
TOWNSHIP

11

RANGE

8

FORM 1-8.T.C.—REVISED 8-28-68, MINNESOTA



Scale—1 inch—300 Ft.

COUNTY

SECTION

34

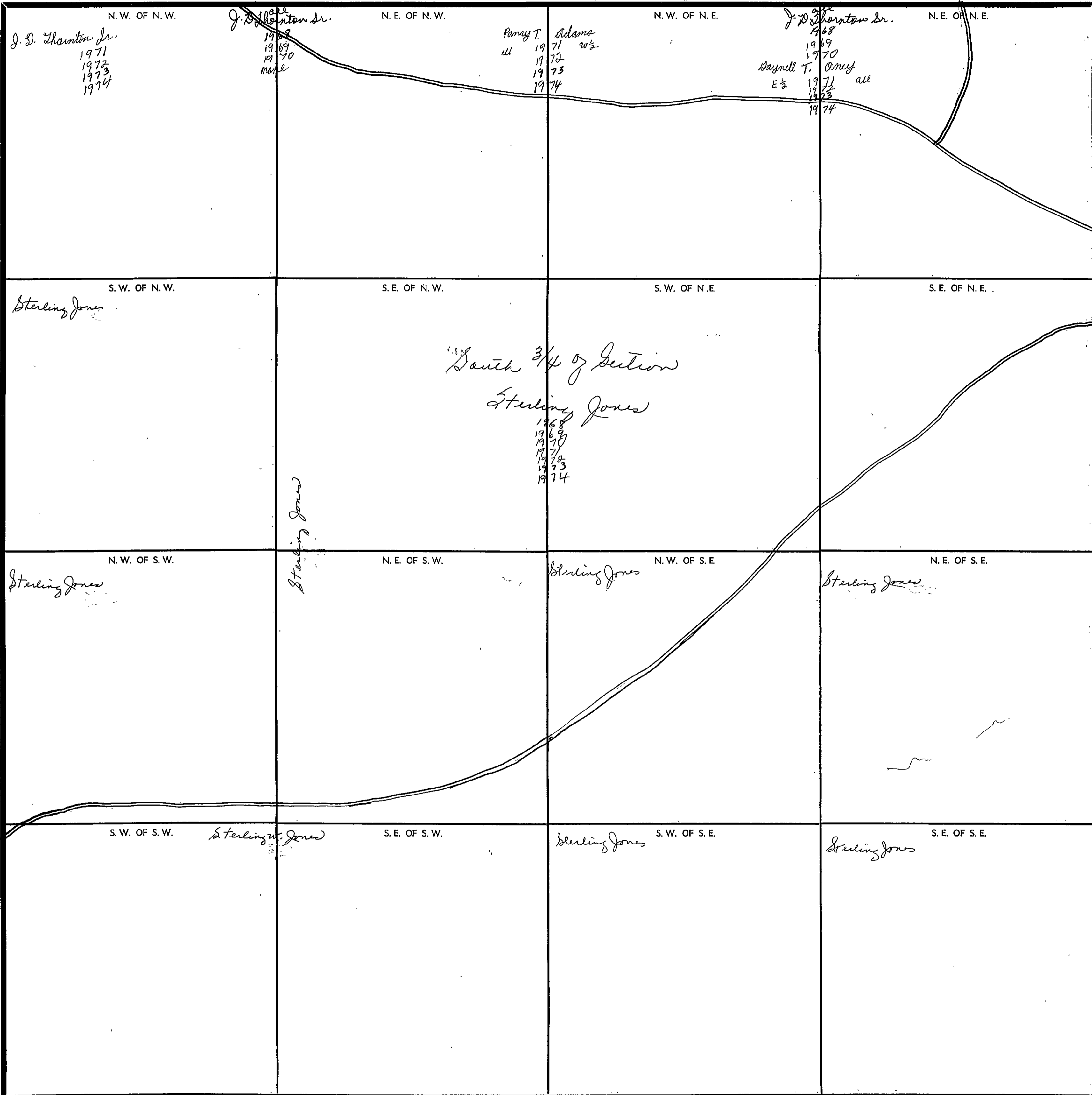
TOWNSHIP

11

RANGE

8

FORM 1-8.T.C.—PROPERTY & SON, BIRMINGHAM



Scale—1 Inch=300 Ft.

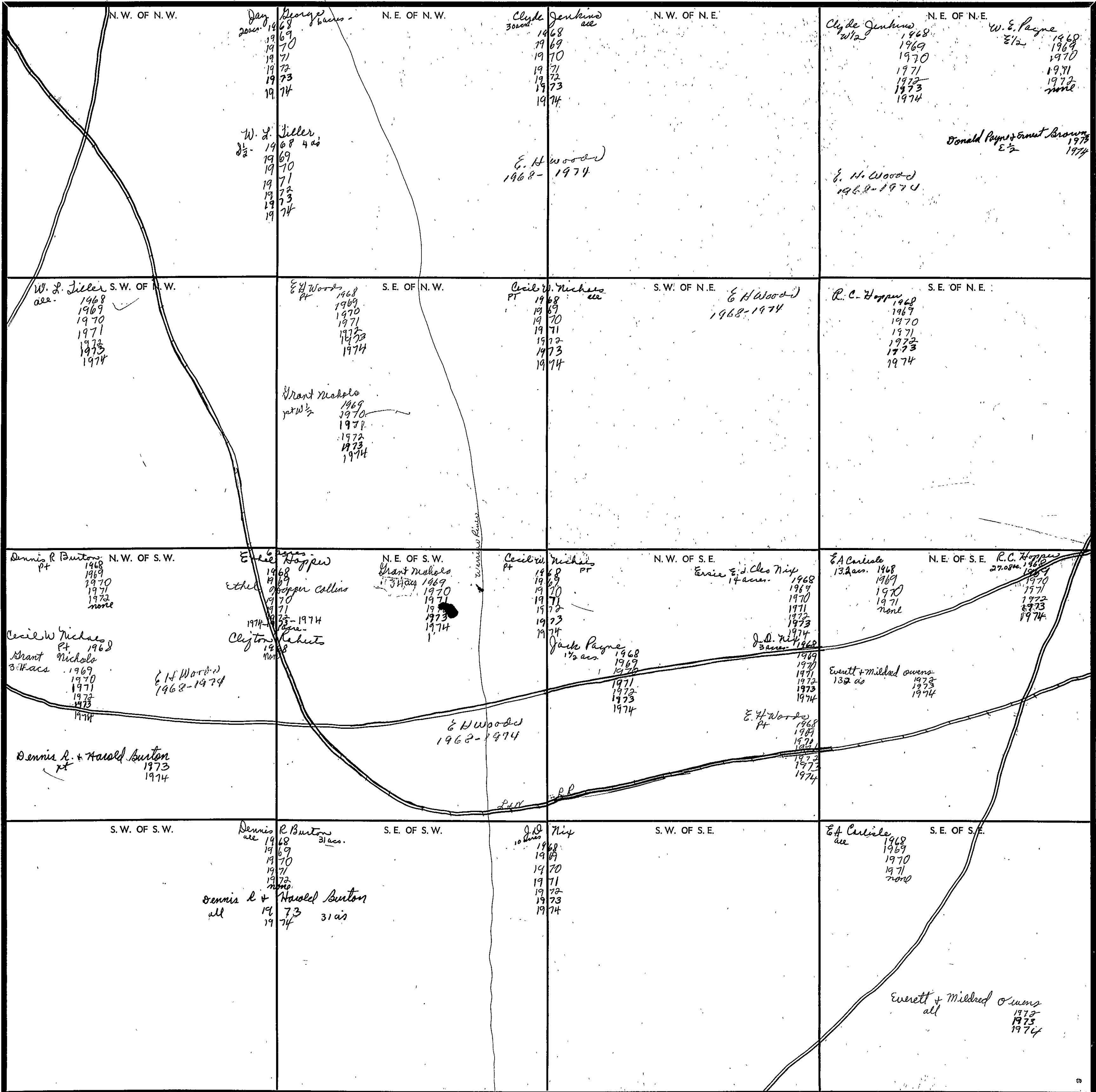
COUNTY

SECTION 1

TOWNSHIP 12

RANGE 3

FORM 1-5.T.C.—ROBERTS & SON, BIRMINGHAM



Scale—1 inch—300 Ft.

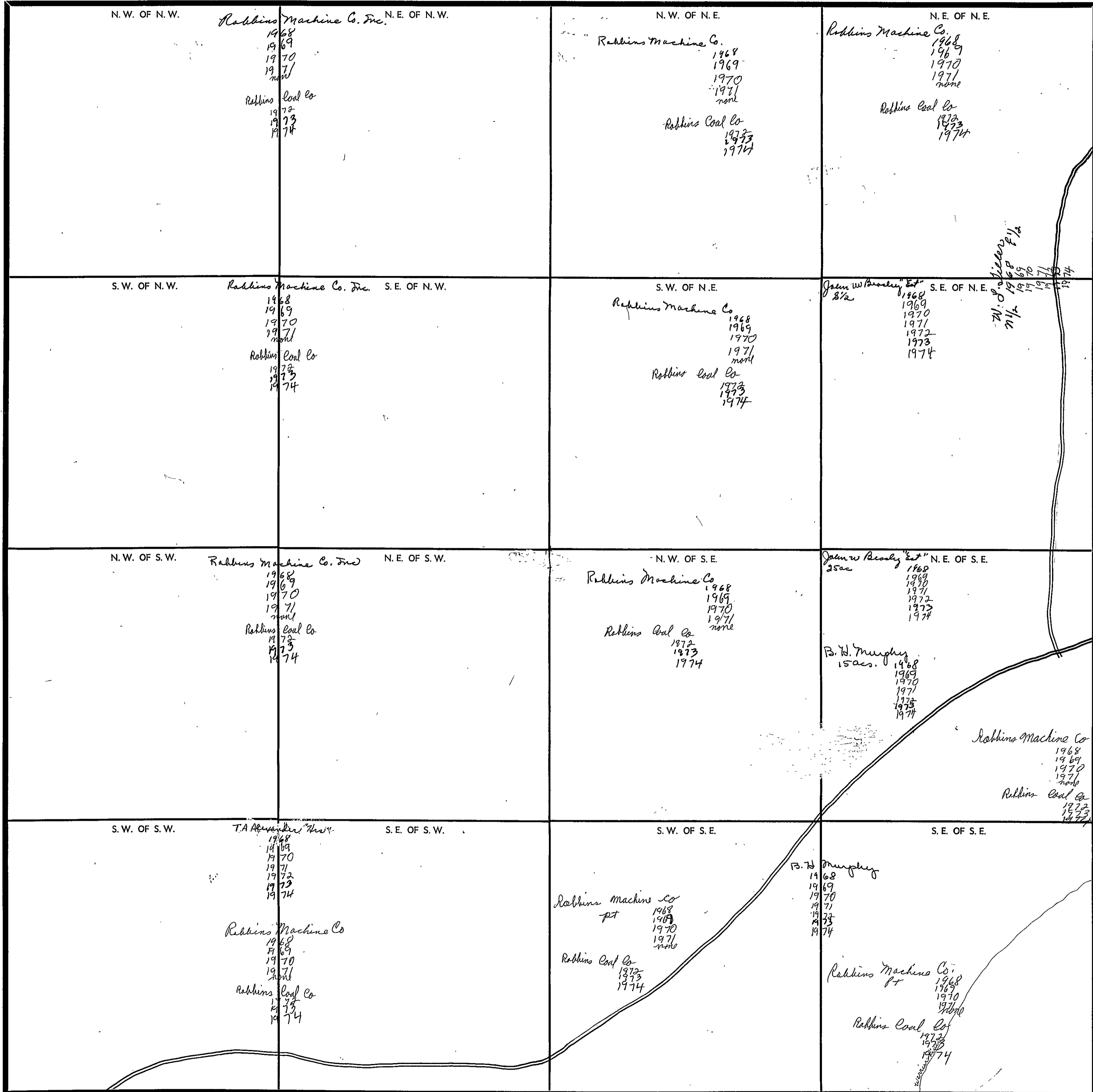
COUNTY \_\_\_\_\_

SECTION 2

TOWNSHIP 12

RANGE 3

FORM 1-S.T.C. - ROBERTS & SON, MINNEAPOLIS



Scale—1 inch—300 Ft.

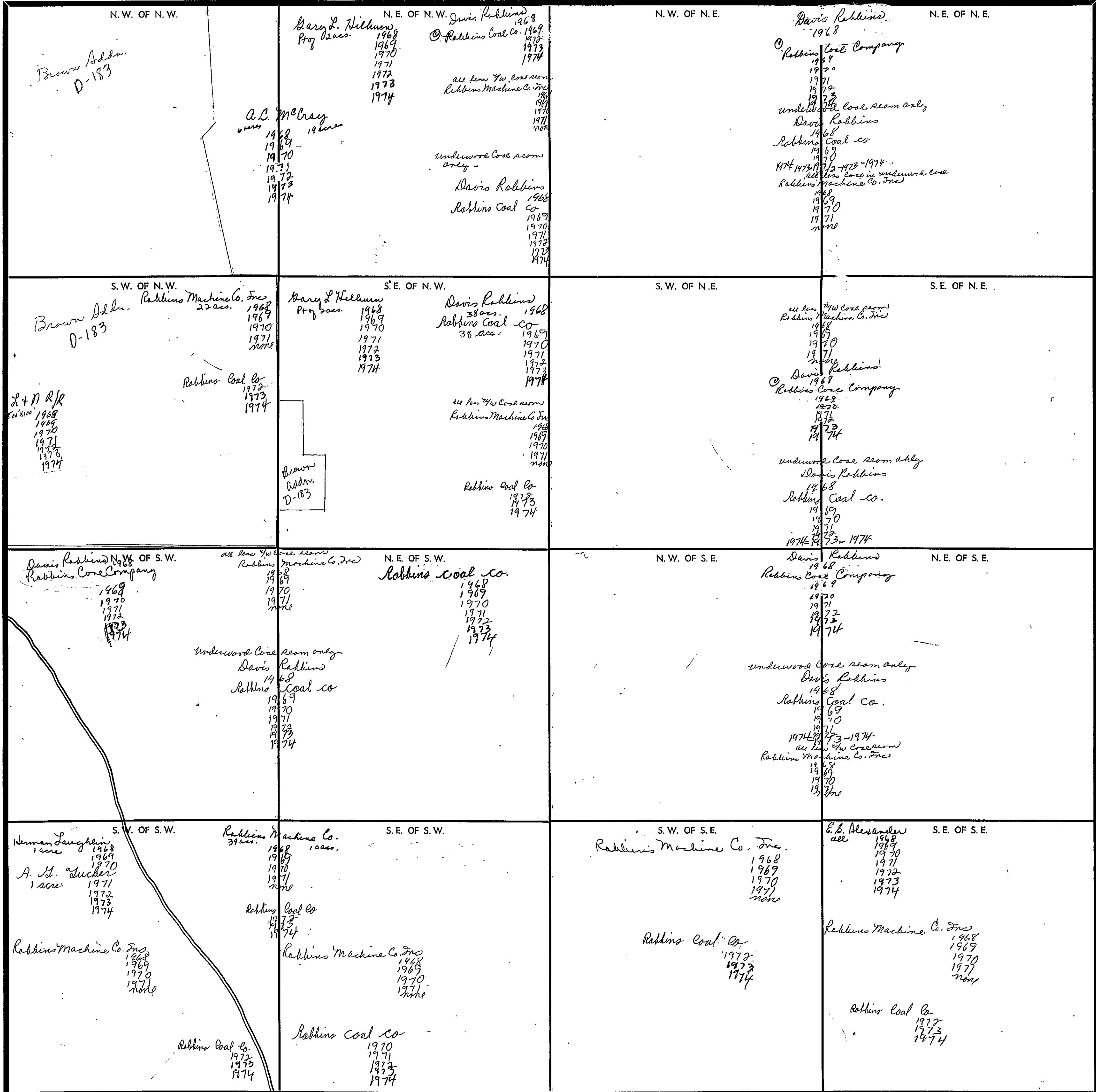
COUNTY \_\_\_\_\_

SECTION 3

TOWNSHIP 12

RANGE 3

FORM 1-8.T.C. - ROBERTS & SON, BIRMINGHAM



Scale—1 inch—300 Ft.

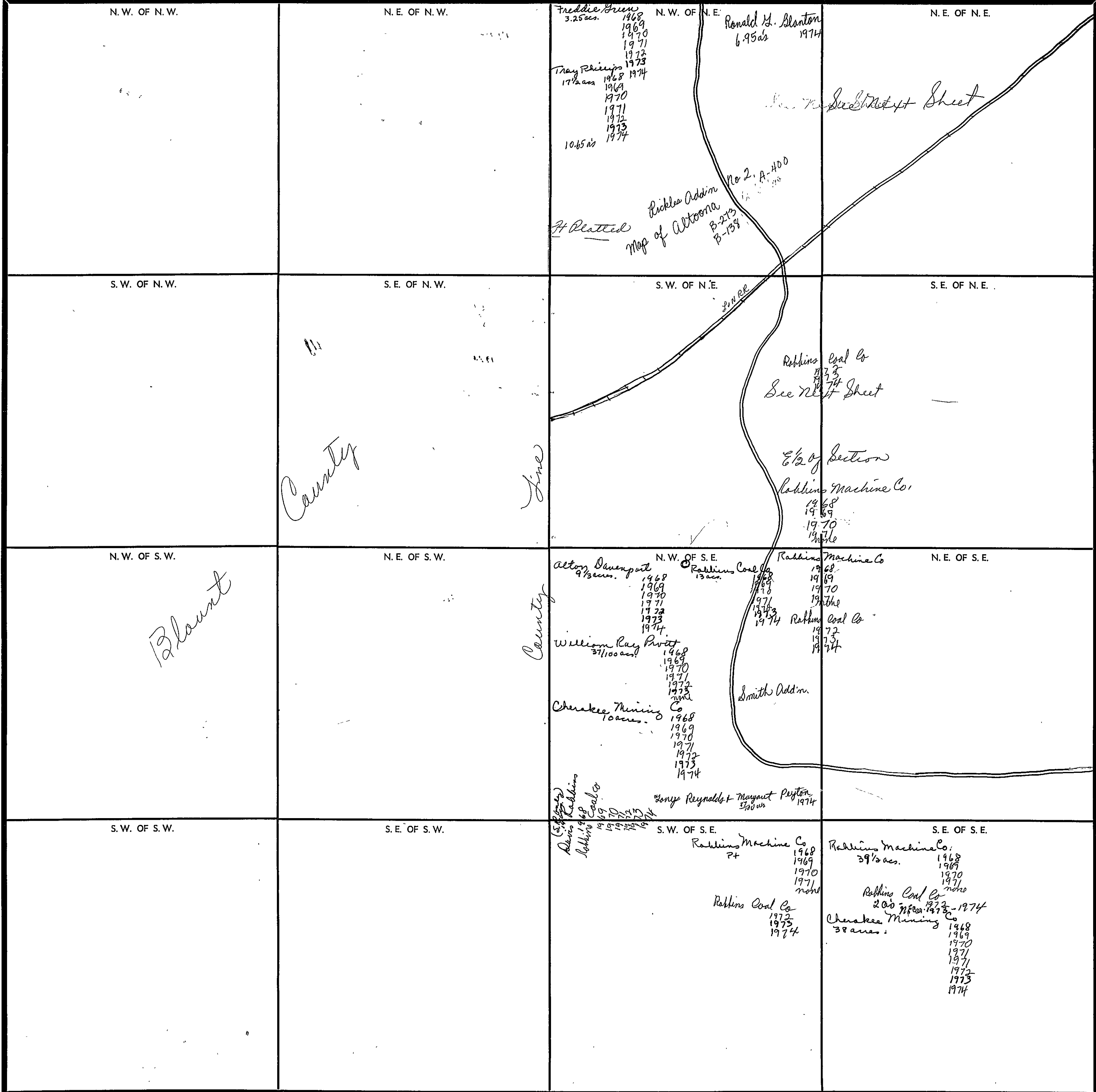
COUNTY

SECTION 4

TOWNSHIP 12

RANGE 3

FORM 1-S.T.C.—REVISED 8-68, BIRMINGHAM



Scale—1 inch—300 Ft.

COUNTY \_\_\_\_\_

Form 1—S.T.C.

<p>Sam Dillard 1 acre 1968 1969 1970 1971 1972 1973 1974</p> <p>Rickles Addn No. 2 A-400</p> <p>Map of Altoona Addn. B-273 B-138</p>	<p>NE 1/4 of NE 1/4 Mrs. Joe Boyd ✓ Pt. NE 1/4) 9 Sec. 1968 1969 1970 1971 1972 1973 1974</p> <p>Oscar &amp; Minnie Morgan 2 lots 1968 1969 1970 1971 1972 1973-1974</p> <p>Vernon Davenport 1/4 acre 1968 1969 1970 1971 1972 1973 1974</p> <p>L. D. Dillard 1/2 acre 1968 1969 1970 1971 1972 1973 1974</p> <p>E. M. Dickson 25/100 1968 1969 1970 1971 1972 1973 1974</p> <p>J. I. Humphries 3/4 ac. 1968 1969 1970 1971 1972 1973 1974</p> <p>Mrs. Mary N. Jones 30' x 100' 1968 1969 1970 1971 1972 1973 1974</p> <p>Arthur L. Litchell 1/2 acre 1968 1969 1970 1971 1972 1973 1974</p> <p>NE 1/4 of NE 1/4 Patricia Ann Lindsay 3 1/2 acres 1968 1969 1970 1971 1972 1973 1974</p> <p>Rickles Addn. No. 1 A-384</p> <p>Rickles Addn. No. 2 A-900</p> <p>NE 1/4 of NE 1/4 "Brown Addn"</p> <p>Rickles Machine Co. Inc. (Sum. Rights) 1968 1969 1970 1971 none</p> <p>Rickles Coal Co. 1972 1973 1974</p>
<p>W. B. Wilkerson Est 1968 69 70 1971 none</p> <p>W. C. Chappell 1971 none</p> <p>Effie Nix 1972 1973 1974</p> <p>Israel J. Brothers &amp; wife 1972 1973 1974</p> <p>J. P. Gaither 1/4 acre 1974</p>	<p>John T. Nickels 1 lot 1968 1969 1970 1971 none</p> <p>Robert Emmett Nix 1968 1969 1970 1971 none</p> <p>Henry A. Rinnow 1 lot 1968 1969 1970 1971 1972 1973 1974</p> <p>W. H. Solley 1 lot 1972 1973 1974</p>

Scale—1 inch = 300.00 Ft.

SECTION 9

TOWNSHIP 12

RANGE 3

FORM 1-S.T.C.—ROBERTS & SON, BIRMINGHAM

<p>N. W. OF N. W.</p>	<p>N. E. OF N. W.</p>	<p>N. W. OF N. E.</p> <p><i>Davis Robbins</i> all 1968 30acs <i>Robbins Coal Co</i> 1969 1970 1971 1972 1973 1974</p> <p><i>Robbins Machine Co. Inc</i> 1968 1970 1971 none</p>	<p>N. E. OF N. E. <sup>Ⓢ</sup></p> <p><i>Robbins Coal Co</i> 1968 1969 1970 1971 1972 1973 1974</p>
<p>S. W. OF N. W.</p>	<p>S. E. OF N. W.</p>	<p>S. W. OF N. E.</p> <p><i>Robbins Machine Co. Inc</i> 1968 1969 1970 1971 none</p> <p><i>Robbins Coal Co</i> 1972 1974</p> <p><i>Robbins Machine Co. Inc</i> 1968 1969 1970 1971 none</p>	<p>S. E. OF N. E.</p> <p><i>Robbins Machine Co. Inc</i> 1968 1969 1970 1971</p> <p><i>Robbins Coal Co</i> 1972 1973 1974</p>
<p>N. W. OF S. W.</p> <p><i>Blount</i></p>	<p>N. E. OF S. W.</p>	<p>N. W. OF S. E.</p> <p><i>Robbins Machine Co. Inc.</i> 1968 1969 1970 1971 none</p> <p><i>Robbins Coal Co</i> 1972 1973 1974</p>	<p>N. E. OF S. E.</p>
<p>S. W. OF S. W.</p>	<p>S. E. OF S. W.</p>	<p>S. W. OF S. E.</p> <p><i>Thomas Foster</i> all 1968 1969 1970 1971 1972 1973 1974</p>	<p>S. E. OF S. E.</p> <p><i>Millard Wood &amp; wife</i> all 1968 1969 1970 1971 1972 1973 1974</p>

*County*

*Line*

*County*

COUNTY \_\_\_\_\_

Scale—1 inch—300 Ft.

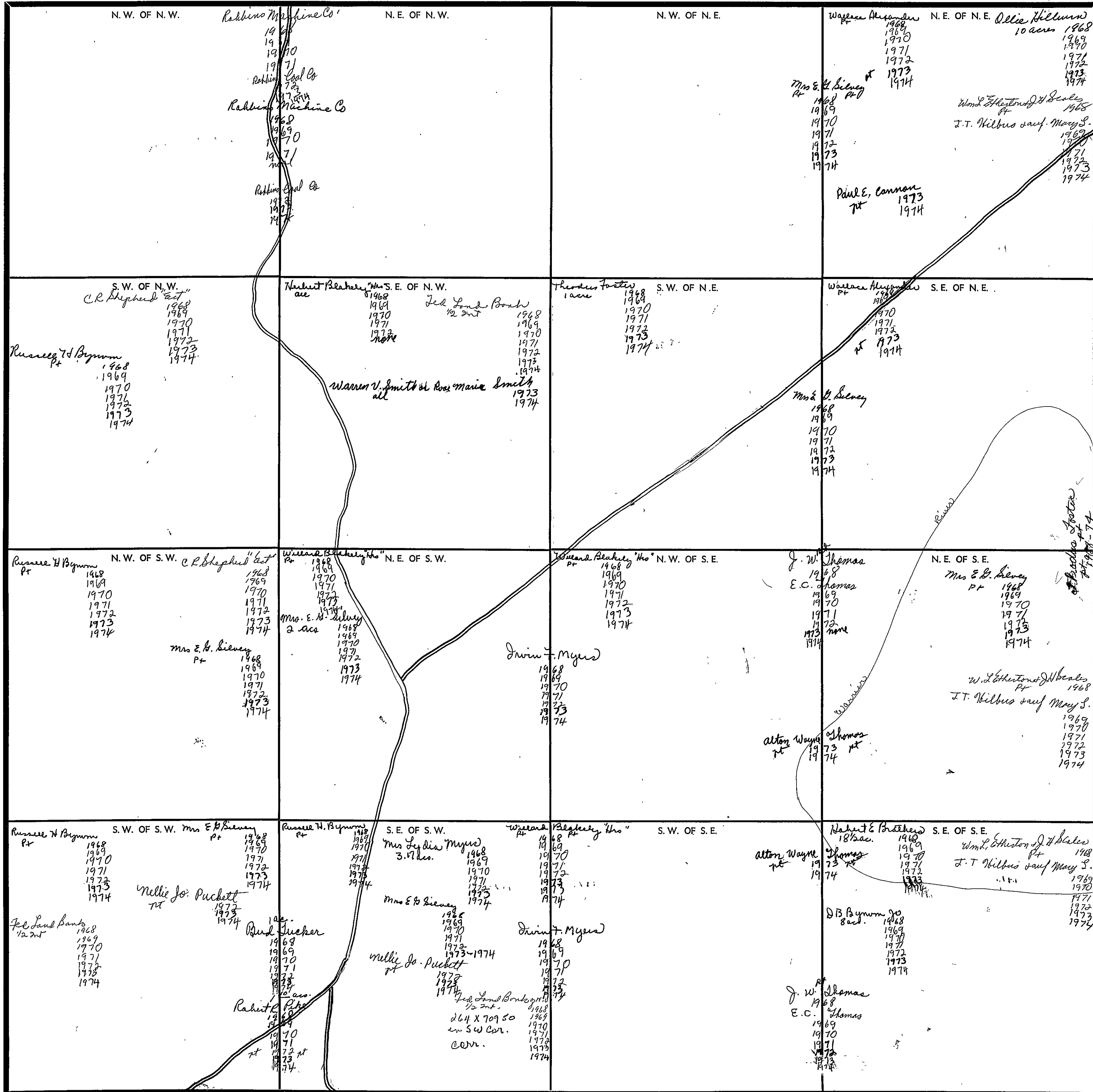


SECTION 10

TOWNSHIP 12

RANGE 3

FORM 1-S.T.C. - FORESTS & SOILS, MINISTERS



Scale—1 inch=300 Ft.

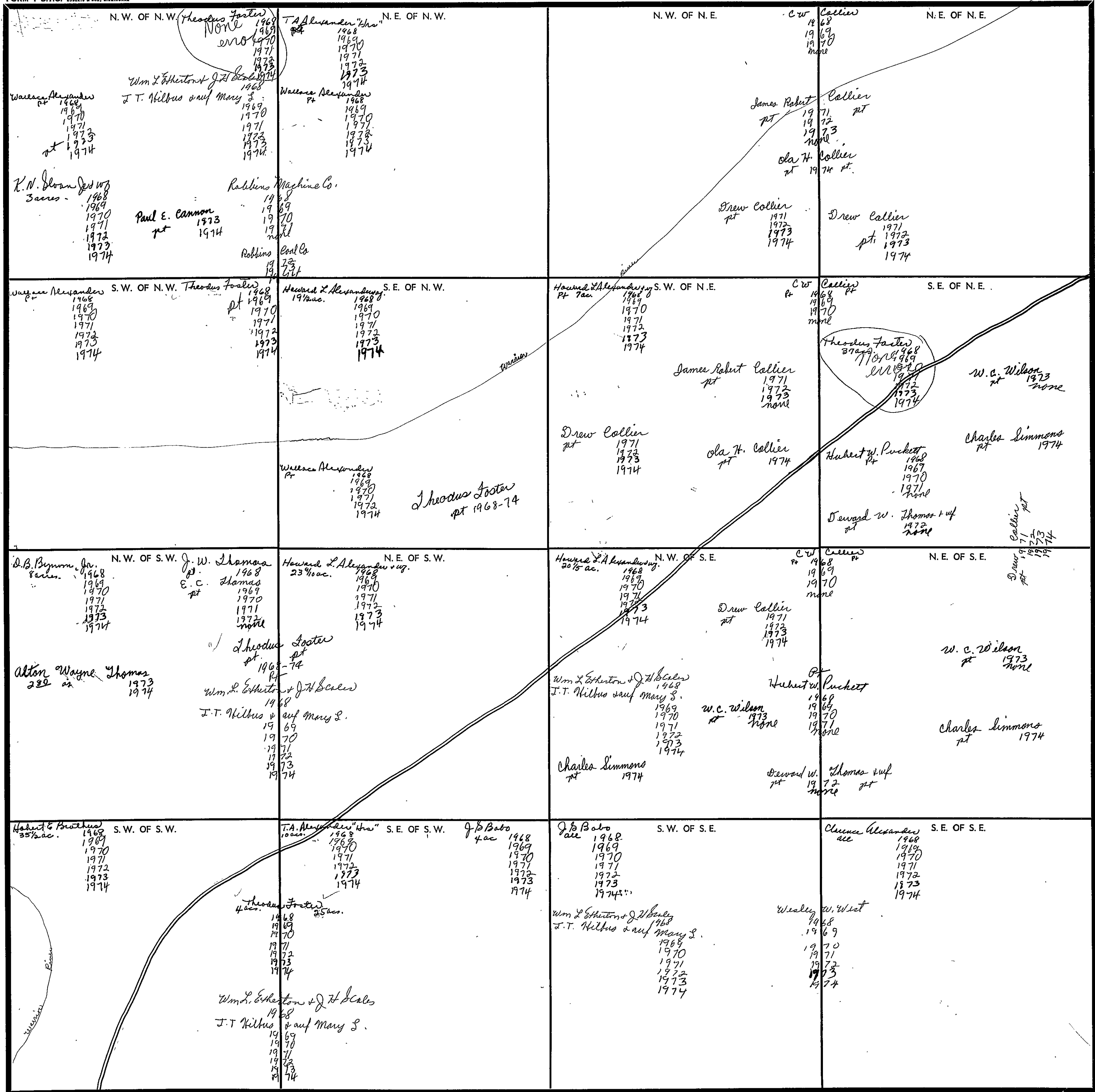
COUNTY

SECTION 11

TOWNSHIP 12

RANGE 3

FORM 1-S.T.C. - ROBERTS & SON, MINNEAPOLIS



Scale—1 inch—300 Ft.

COUNTY

SECTION 12

TOWNSHIP 12

RANGE 3

FORM 1-B.T.C. - ROBERTS & SON, BIRMINGHAM

<p>N. W. OF N. W.</p> <p>Grady Alexander all 1968 1969 1970 1971 1972 none</p> <p>pt</p> <p>various</p> <p>Dennis R. + Harold Burton pt. 1973 1974</p> <p>Dennis R. Burton 20 ac. 1973</p>	<p>N. E. OF N. W.</p> <p>Dennis R. Burton 4 acs. 1968 1969 1970 1971 1972 none</p> <p>Alice G. Parvins 36 acs. 1968 1969 1970 1971 1972 1973 1974</p> <p>Dennis R. + Harold Burton 4 ac 1973 1974</p>	<p>N. W. OF N. E.</p> <p>Bartha Decker 1/2 ac. 1968 1969 1970 1971 1972 none</p> <p>Andrey James Smith 1/2 ac. 1968 1969 1970 1971 1972 1973 1974</p> <p>James Clayton 1/2 ac. 1973 1974</p>	<p>N. E. OF N. E.</p> <p>E. A. Carlisle all 1968 1969 1970 1971 none</p> <p>Evett + Mildred Owens 39 acs 1972 1973 1974</p>
<p>S. W. OF N. W.</p> <p>Grady Alexander all 1968 1969 1970 1971 1972 none</p> <p>pt</p> <p>Dennis R. + Harold Burton pt. 1973 1974</p>	<p>S. E. OF N. W.</p> <p>Alice G. Parvins 1968 1969 1970 1971 1972 1973 1974</p> <p>Daniel Nix, Jr. 1968 1969 1970 1971 none</p> <p>L. E. Nix pt 1973 1974</p>	<p>S. W. OF N. E.</p>	<p>S. E. OF N. E.</p> <p>E. A. Carlisle 1968 1969 1970 1971 none</p> <p>Evett + Mildred Owens all 1972 1973 1974</p>
<p>N. W. OF S. W.</p> <p>Grady Alexander all 1968 1969 1970 1971 1972 none</p> <p>Dennis R. + Harold Burton all 1973 1974</p>	<p>N. E. OF S. W.</p> <p>E. A. Carlisle 1968 1969 1970 1971 none</p> <p>Evett + Mildred Owens 1972 1973 1974</p> <p>Daniel Nix, Jr. 1968 1969 1970 1971 none</p> <p>L. E. Nix pt 1973 1974</p>	<p>N. W. OF S. E.</p>	<p>N. E. OF S. E.</p> <p>Cecil W. Nicks 1968 1969 1970 1971 1972 1973 1974</p> <p>E. H. Woods 1968 1969 1970 1971 1972 1973 1974</p>
<p>S. W. OF S. W.</p> <p>Grady Alexander all 1968 1969 1970 1971 1972 none</p> <p>Dennis R. + Harold Burton all 1973 1974</p>	<p>S. E. OF S. W.</p> <p>Cecil W. Nicks 5 acs 1968 1969 1970 1971 1972 1973 1974</p> <p>E. H. Woods 1968 - 1974</p>	<p>S. W. OF S. E.</p>	<p>S. E. OF S. E.</p> <p>Mrs. D. D. Hill and all 1968 1969 1970 1971 1972 1973 1974</p> <p>Bobby R. Keener + wif 1971 1972 1973 1974</p> <p>E. H. Woods 1968 1969 1970 1971 1972 1973 1974</p>

Scale—1 inch—300 Ft.

COUNTY

SECTION 12

TOWNSHIP 12

RANGE 3

FORM 1-8.T.C.—COBERTS & SON, MINNEAPOLIS

<p>N. W. OF N. W.</p> <p>Alice B. Parish</p> <p>1968 1969 1970 1971 1972 1973 1974</p>	<p>Devant &amp; Devant</p> <p>1968 1969 1970 1971 1972 1973 1974</p>	<p>N. E. OF N. W.</p> <p>Francis M. Randall + w/</p> <p>1968 1969 1970 1971 1972 none</p> <p>Suther Randall Boykin</p> <p>1973 1974</p>	<p>N. W. OF N. E.</p> <p>Devant &amp; Devant</p> <p>1968 1969 1970 1971 1972 1973 1974</p> <p>"Etauah Conservation Club"</p>
<p>S. W. OF N. W.</p> <p>J. B. Bahr acc</p> <p>1968 1969 1970 1971 1972 1973 1974</p>	<p>Devant &amp; Devant</p> <p>1968 1969 1970 1971 1972 1973 1974</p>	<p>S. E. OF N. W.</p> <p>Francis M. Randall + w/</p> <p>1968 1969 1970 1971 1972 1973 1974</p> <p>3/2</p> <p>Suther Boykin</p> <p>1973 1974</p>	<p>S. W. OF N. E.</p> <p>"Etauah Conservation Club"</p>
<p>N. W. OF S. W.</p> <p>Francis M. Randall + w/</p> <p>1968 1969 1970 1971 1972 1973 1974</p>	<p>N. E. OF S. W.</p> <p>Devant &amp; Devant</p> <p>1968 1969 1970 1971 1972 1973 1974</p> <p>"Etauah Conservation Club"</p>	<p>N. W. OF S. E.</p> <p>"Etauah Conservation Club"</p>	<p>N. E. OF S. E.</p> <p>Chester Boykin</p> <p>1968 1969 1970 1971 1972 1973 1974</p> <p>3/2</p> <p>"Etauah Conservation Club"</p>
<p>S. W. OF S. W.</p> <p>Francis M. Randall + w/</p> <p>1968 1969 1970 1971 1972 1973 1974</p> <p>Devant &amp; Devant</p> <p>1968 1969 1970 1971 1972 1973 1974</p>	<p>S. E. OF S. W.</p> <p>"Etauah Conservation Club"</p>	<p>S. W. OF S. E.</p> <p>County Line</p> <p>St. Clair County</p>	<p>S. E. OF S. E.</p> <p>Howard Kiehlend</p> <p>3 acs - 1968 1969</p> <p>Chester E. Hoffman</p> <p>3 acs 1970 1971 1972 1973 1974</p> <p>line</p>

Scale—1 inch=300 Ft.

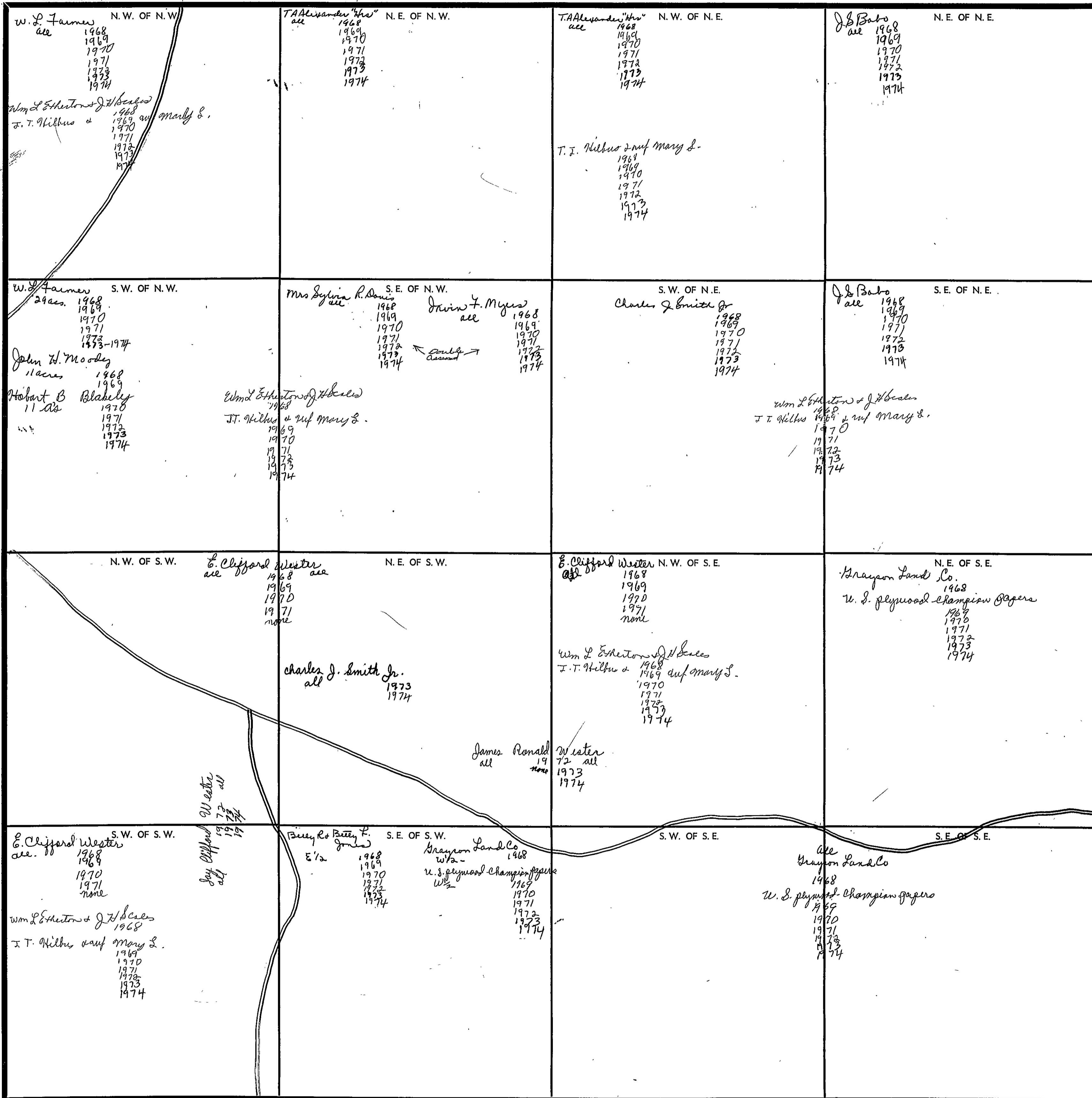
COUNTY \_\_\_\_\_

SECTION 14

TOWNSHIP 12

RANGE 2

FORM 1-S.T.C.—TOWNSHIP & R.R. BOUNDARIES



Scale—1 inch—300 Ft.

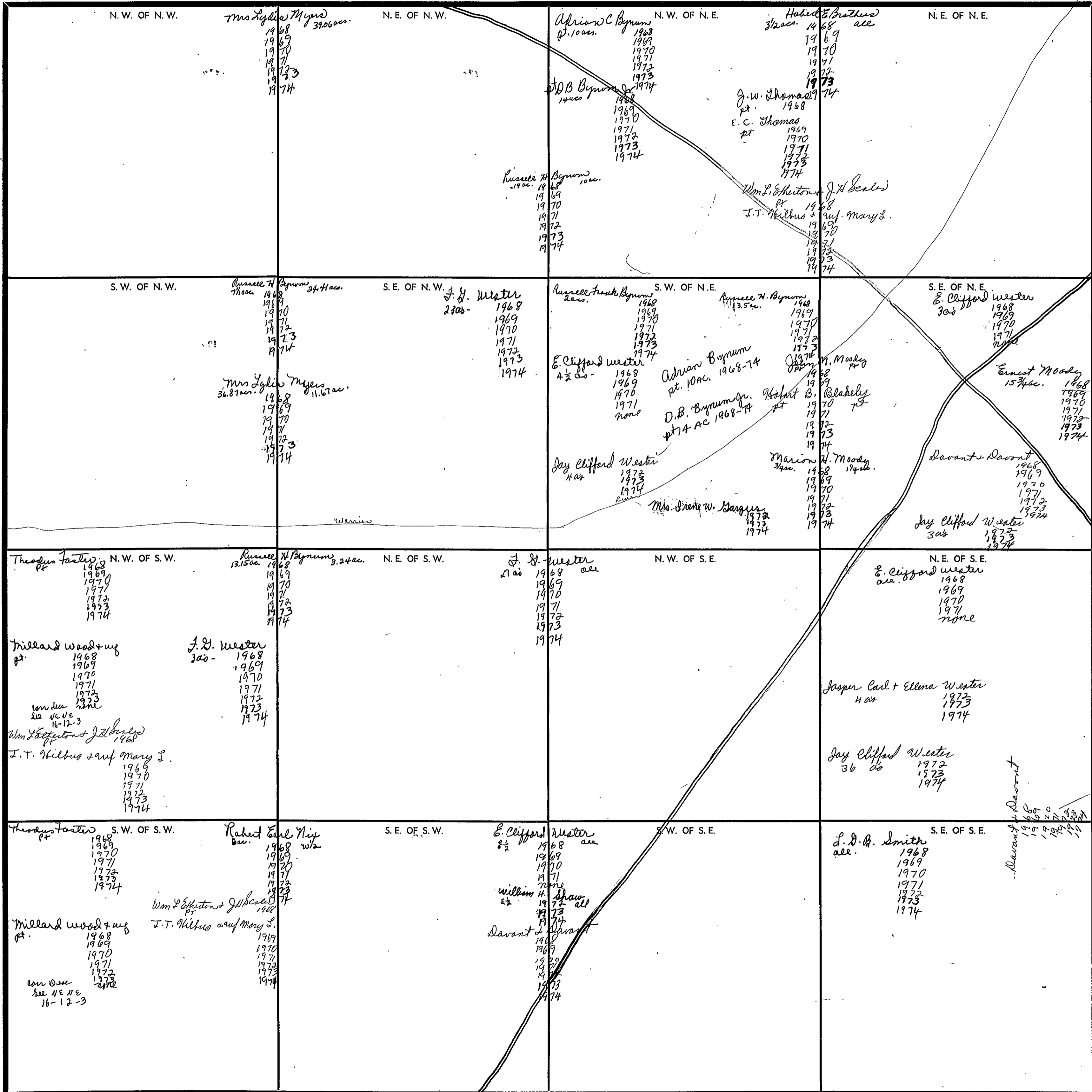
COUNTY \_\_\_\_\_

SECTION 15

TOWNSHIP 12

RANGE 3

FORM 1-S.T.C.—ROBERTS & SON, BIRMINGHAM



Scale—1 inch—300 Ft.

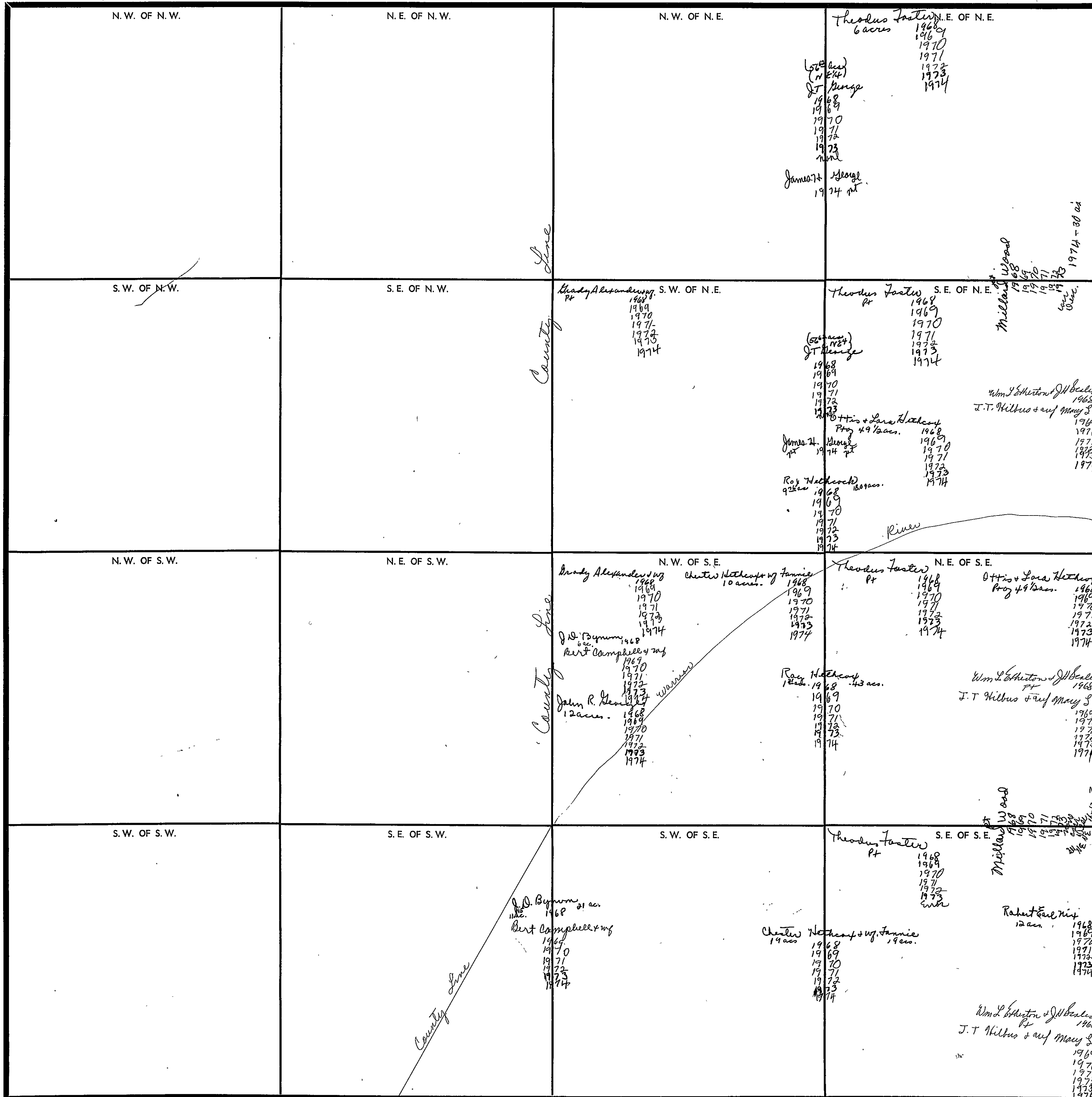
COUNTY \_\_\_\_\_

SECTION 16

TOWNSHIP 12

RANGE 2

FORM 1-S.T.C.—REVISED 8-20-68, MINNESOTA



Scale—1 inch=300 Ft.

COUNTY

SECTION 20

TOWNSHIP 12

RANGE 2

FORM 1-S.T.C.—ROBERTS & SON, BIRMINGHAM

N. W. OF N. W.	N. E. OF N. W.	N. W. OF N. E.	N. E. OF N. E.
S. W. OF N. W.	S. E. OF N. W.	S. W. OF N. E.	S. E. OF N. E.
N. W. OF S. W.	N. E. OF S. W.	N. W. OF S. E.	N. E. OF S. E.
S. W. OF S. W.	S. E. OF S. W.	S. W. OF S. E.	S. E. OF S. E.

*Blount County*

*Whisper River*

*Howard County*

Scale—1 inch—300 Ft.

COUNTY \_\_\_\_\_

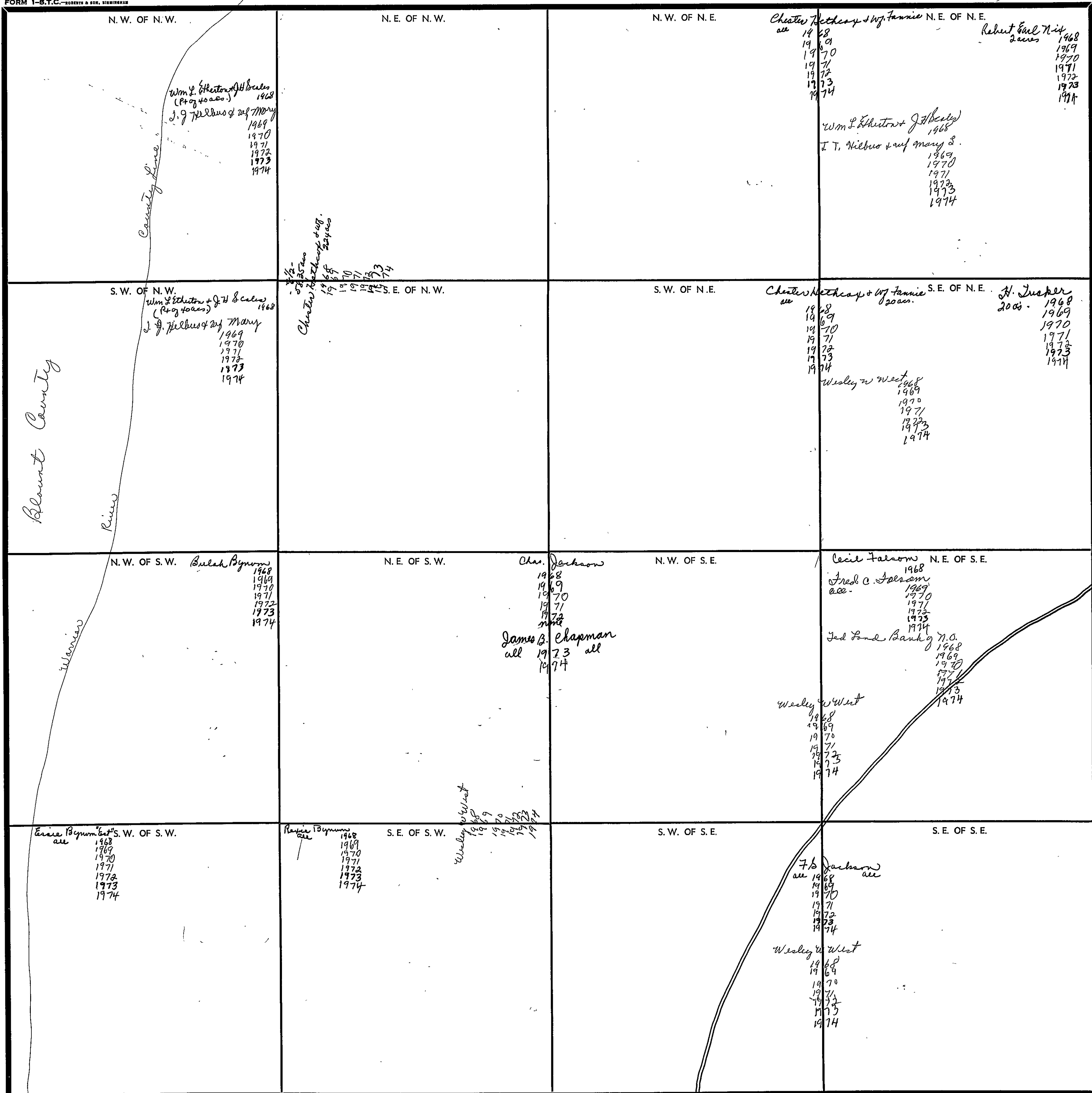


SECTION 21

TOWNSHIP 12

RANGE 3

FORM 1-8.T.C. - ROBERTS & SON, MINNEAPOLIS



Scale—1 inch=300 Ft.

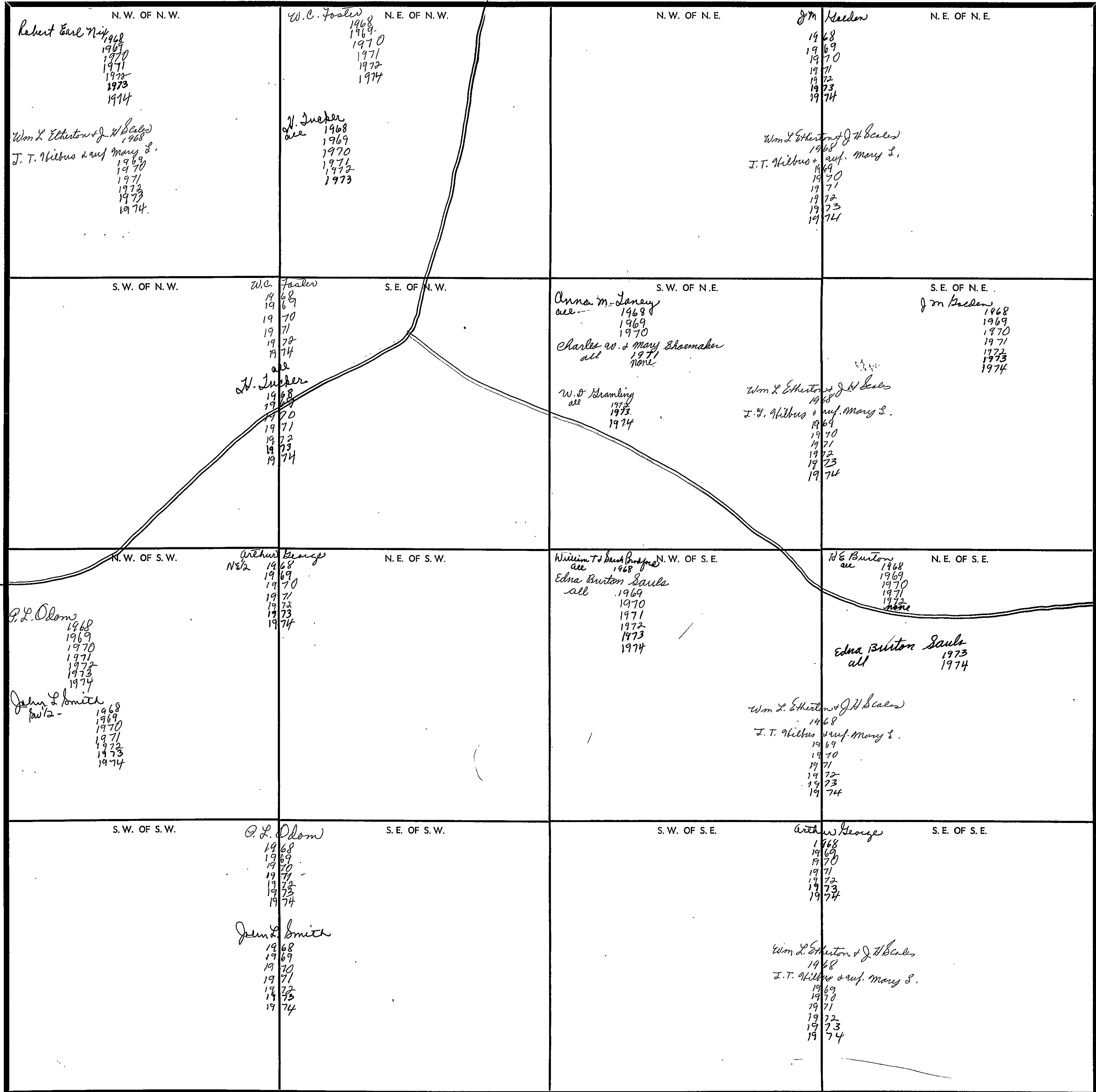
COUNTY

SECTION 22

TOWNSHIP 12

RANGE 3

FORM 1-8.T.C.—ROBERTS & SON, BIRMINGHAM



Scale—1 Inch—300 Ft.

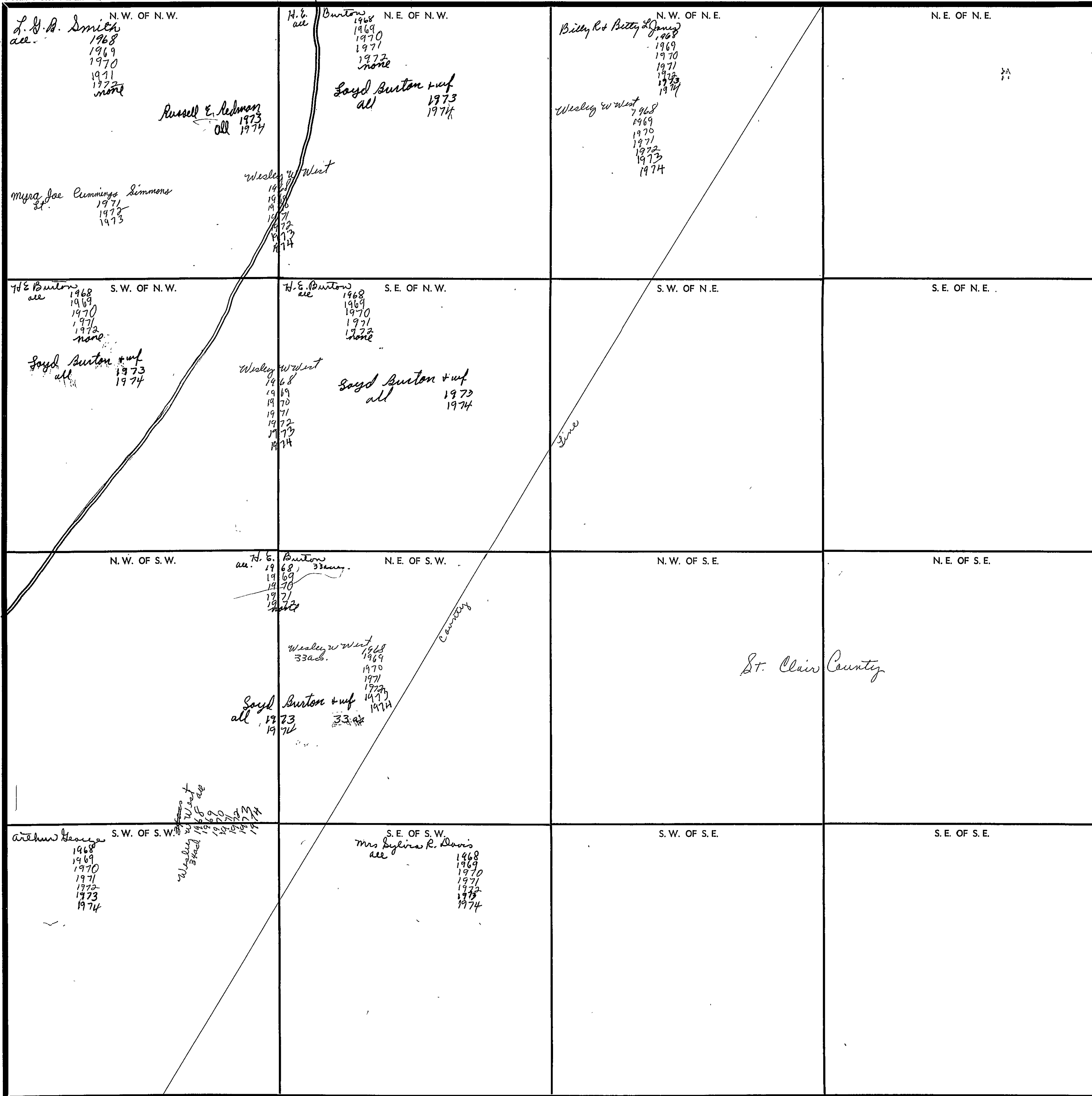
COUNTY \_\_\_\_\_

SECTION 22

TOWNSHIP 12

RANGE 3

FORM 1-8.T.C.—DESIGNS & FOR. BIRMINGHAM



Scale—1 inch—300 Ft.

COUNTY

SECTION 26

TOWNSHIP 12

RANGE 3

FORM 1-S.T.C.—COUNTY & SON, BIRMINGHAM

<p><i>Hugh W. Bennett</i> <i>ad</i> 1968 1969 1970 1971 1972 1973 1974 <i>County fine</i></p> <p><i>St. Clair County</i></p>	N. E. OF N. W.	N. W. OF N. E.	N. E. OF N. E.
S. W. OF N. W.	S. E. OF N. W.	S. W. OF N. E.	S. E. OF N. E.
N. W. OF S. W.	N. E. OF S. W.	N. W. OF S. E.	N. E. OF S. E.
S. W. OF S. W.	S. E. OF S. W.	S. W. OF S. E.	S. E. OF S. E.

Scale—1 inch=300 Ft.

COUNTY \_\_\_\_\_

SECTION 27

TOWNSHIP 12

RANGE 3

FORM 1-B.T.C.—1968 & 69, MINNESOTA

<p>N. W. OF N. W. <i>Wesley W West</i></p> <p><i>Levi Jackson</i> 1968 1969 1970 1971 1972 1973 1974</p> <p><i>J. S. Wilson</i> 1969 1970 1971 1972 1973 1974</p>	<p>N. E. OF N. W. <i>John L. Smith</i></p> <p>1968 1969 1970 1971 1972 1973 1974</p>	<p>N. W. OF N. E. <i>Arthur George</i></p> <p>1968 1969 1970 1971 1972 1973 1974</p> <p><i>Wesley W West</i></p> <p>1968 1969 1970 1971 1972 1973 1974</p>	<p>N. E. OF N. E. <i>The Grey Bros Coop Corp</i></p> <p>1968 1969 1970 1971 1972 1973 1974</p>
<p>S. W. OF N. W. <i>Wesley W West</i></p> <p><i>L. F. Jackson</i> 39 acs. 1968 1969 1970 1971 1972 1973 1974</p> <p><i>Leonard Jackson</i> 1 ac 1968 1969 1970 1971 1972 1973 1974</p>	<p>S. E. OF N. W. <i>John L. Smith</i></p> <p>1968 1969 1970 1971 1972 1973 1974</p>	<p>S. W. OF N. E. <i>Rosie Rogers</i> all 1968 1969 1970 1971 1972 1973 1974</p> <p><i>Wesley W West</i></p> <p>1968 1969 1970 1971 1972 1973 1974</p>	<p>S. E. OF N. E. <i>H. J. Burnap "Hus"</i> 1968 1969 1970 1971 none</p> <p><i>Wesley W West</i> 22 acs. 1968 1969 1970 1971 1972 1973 1974</p> <p><i>Lamar T. Hawkins &amp; wf</i> all 1972 1973 1974</p>
<p>N. W. OF S. W. <i>L. F. Jackson</i></p> <p>1968 1969 1970 1971 1972 1973 1974</p> <p><i>Wesley W West</i></p> <p>1968 1969 1970 1971 1972 1973 1974</p>	<p>N. E. OF S. W.</p>	<p>N. W. OF S. E. <i>H. J. Burnap "Hus"</i> 1968 1969 1970 1971 none</p> <p><i>Wesley W West</i> 3 acs. 1968 1969 1970 1971 1972 1973 1974</p> <p><i>Lamar T. Hawkins &amp; wf</i> all 1972 1973 1974</p>	<p>N. E. OF S. E.</p>
<p>S. W. OF S. W. <i>Sylvester D. Marley</i> all 1968 1969 1970 1971 1972 1973 1974</p> <p><i>all less 1 acre in Sec. 10 can. div.</i> 1971 1972 1973 1974</p> <p><i>H. J. Burnap "Hus"</i> 1 ac 1968 1969 1970 1971 none</p> <p><i>Wesley W West</i> 33 acs all 1968 1969 1970 1971 1972 1973 1974</p> <p><i>Lamar T. Hawkins &amp; wf</i> 1 ac 1972 1973 1974</p>	<p>S. E. OF S. W.</p>	<p>S. W. OF S. E. <i>Levi Jackson</i> 1968 <i>B. Ray Jackson &amp; acs</i> 1969 1970 1971 1972 1973-1974</p> <p><i>Wesley W West</i> 8 acs - 1968 1969 1970 1971 1972 1973 1974</p>	<p>S. E. OF S. E.</p> <p><i>Clear Country</i></p>

Scale—1 inch—300 Ft.

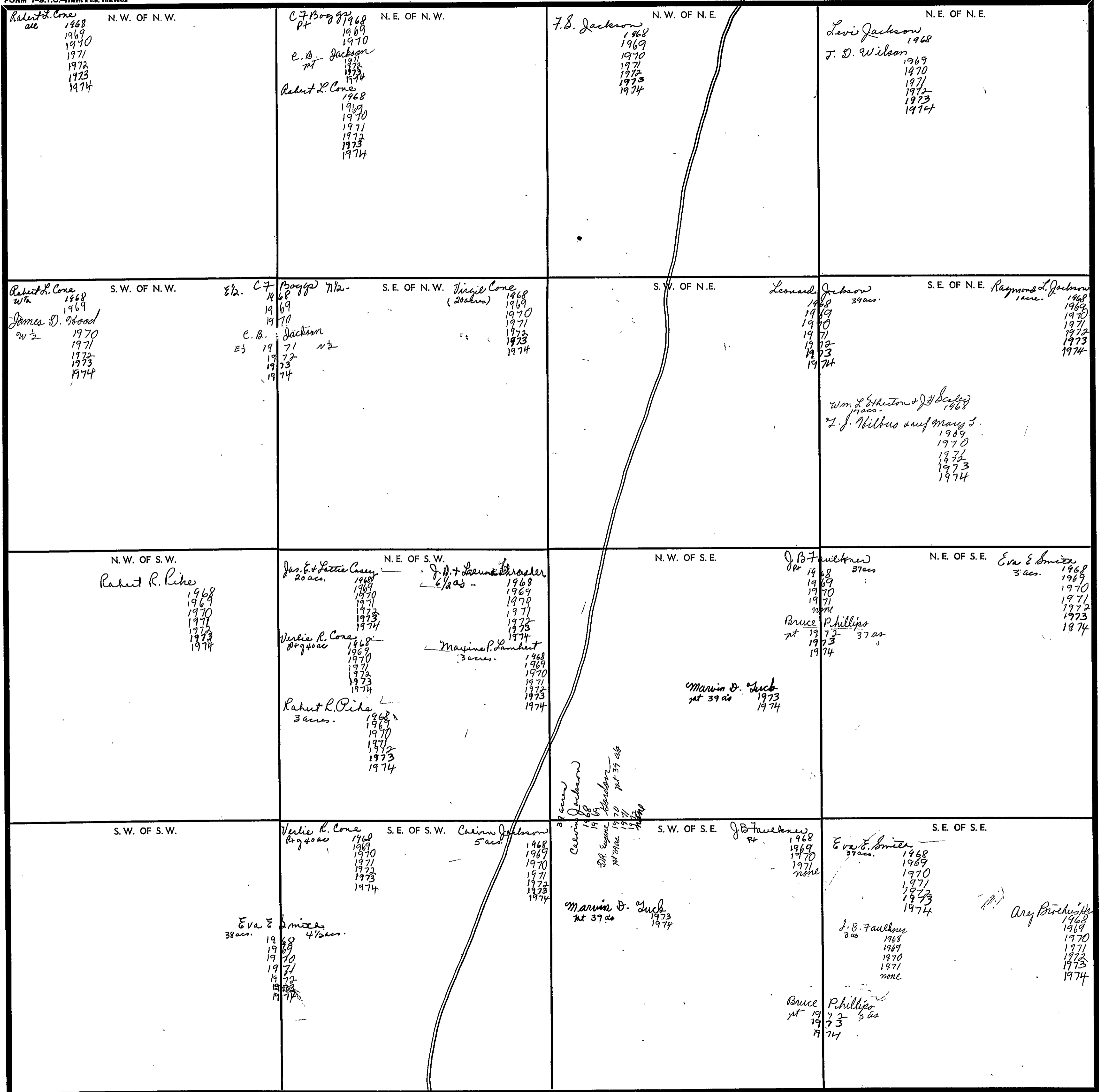
COUNTY \_\_\_\_\_

SECTION 28

TOWNSHIP 12

RANGE 3

FORM 1-S.T.C. - ROBERTS & SON, BIRMINGHAM



Scale—1 inch—300 Ft.

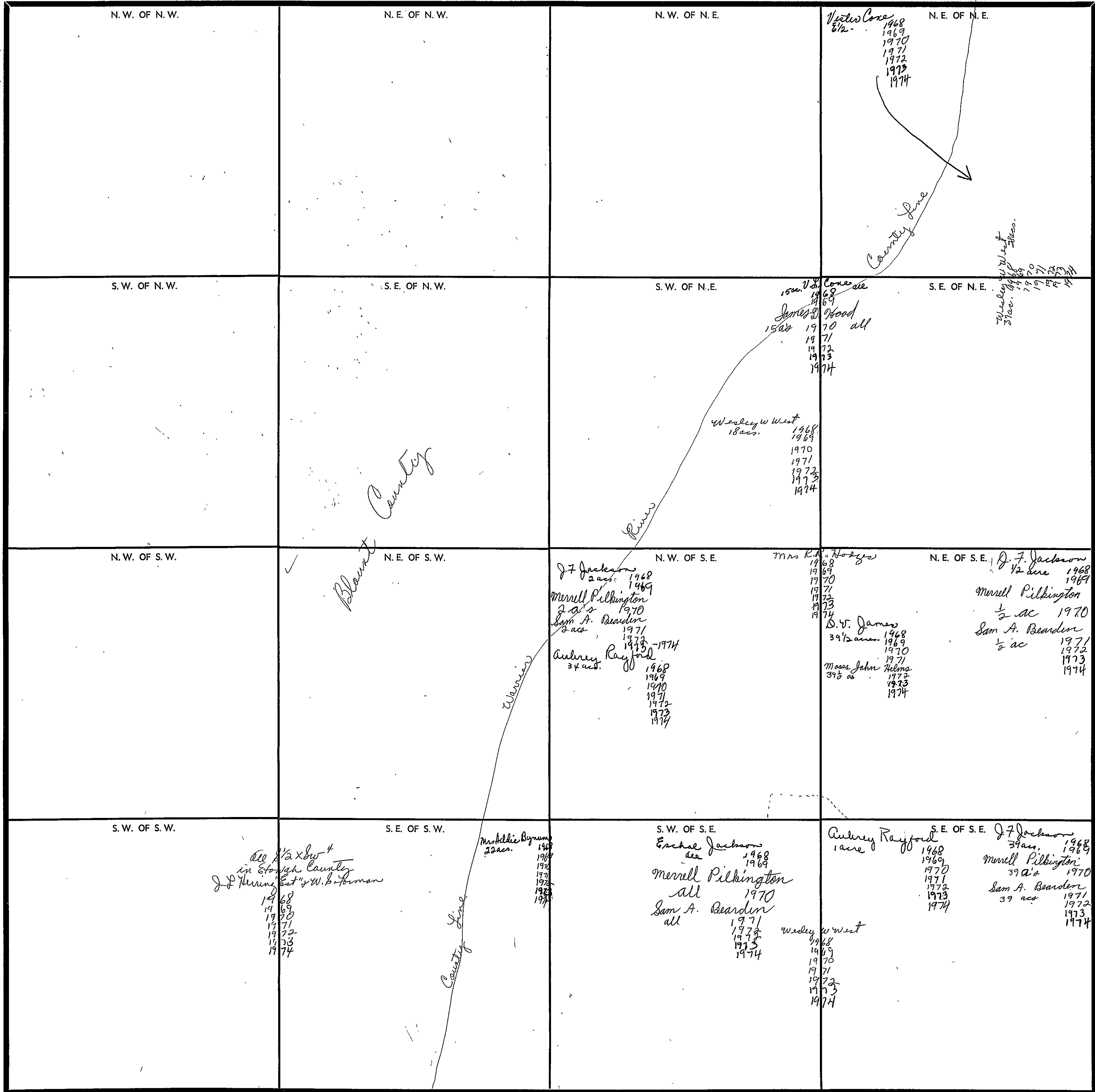
COUNTY \_\_\_\_\_

SECTION 29

TOWNSHIP 12

RANGE 3

FORM 1-S.T.C.—402578 & 509, MINNESOTA



Scale—1 inch—300 Ft.

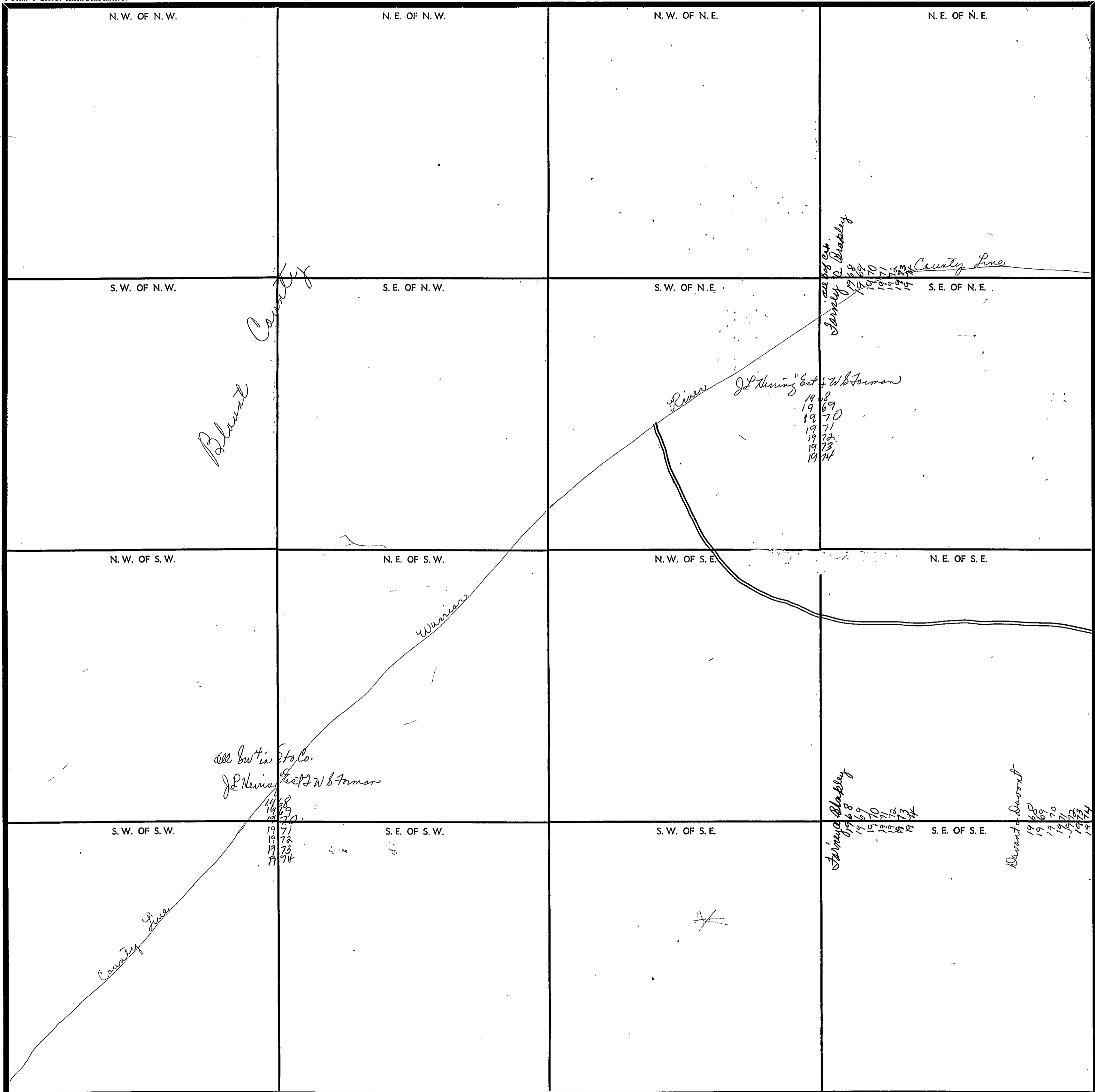
COUNTY \_\_\_\_\_

SECTION 31

TOWNSHIP 12

RANGE 3

FORM 1-8.T.C.—ROBERTS & SON, ST. LOUIS, MO.



Scale—1 inch—300 Ft.

COUNTY \_\_\_\_\_

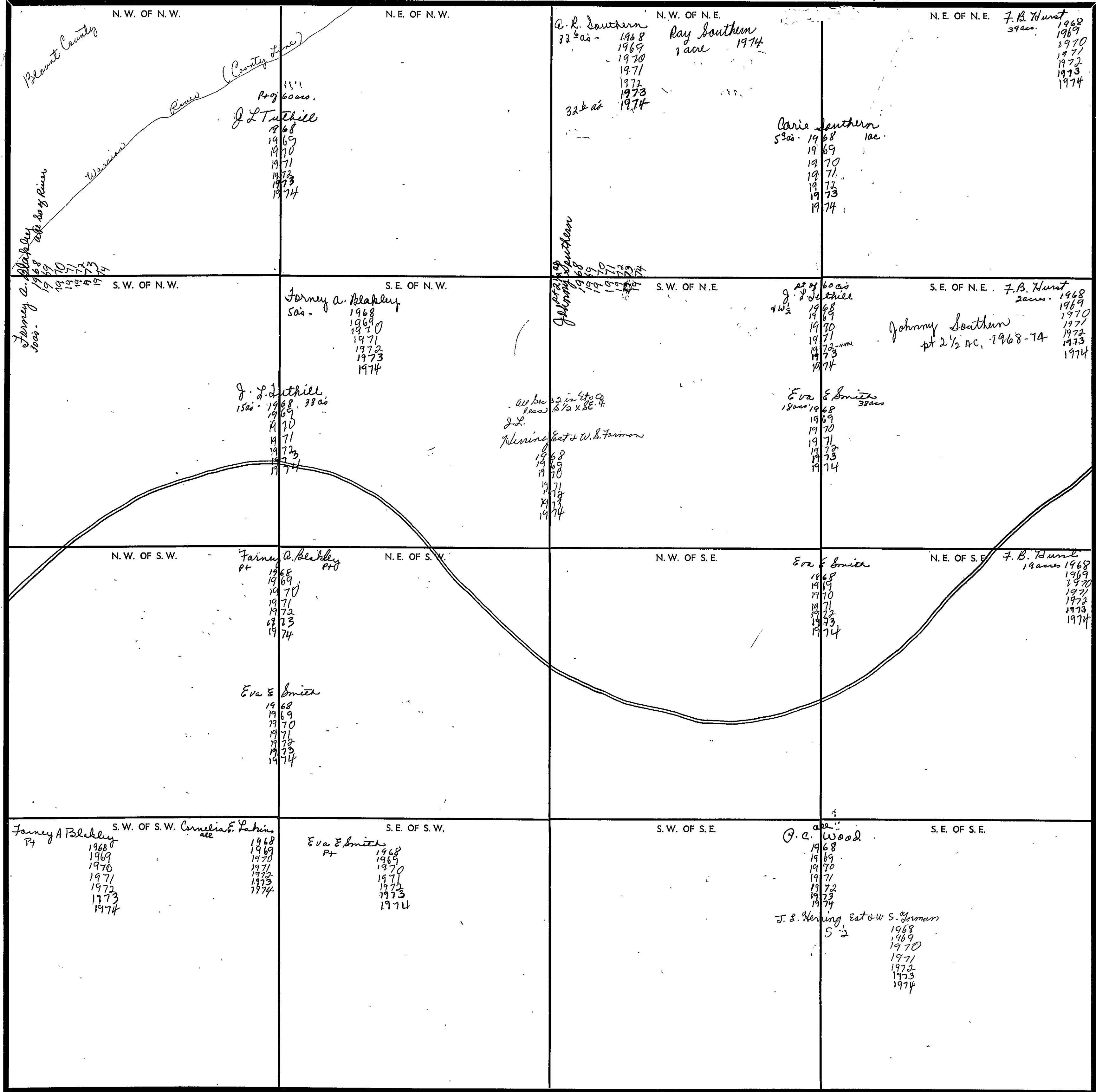


SECTION 32

TOWNSHIP 12

RANGE 3

FORM 1-S.T.C.—AGRICULTURE & SOIL, MINNESOTA



Scale—1 Inch—300 Ft.

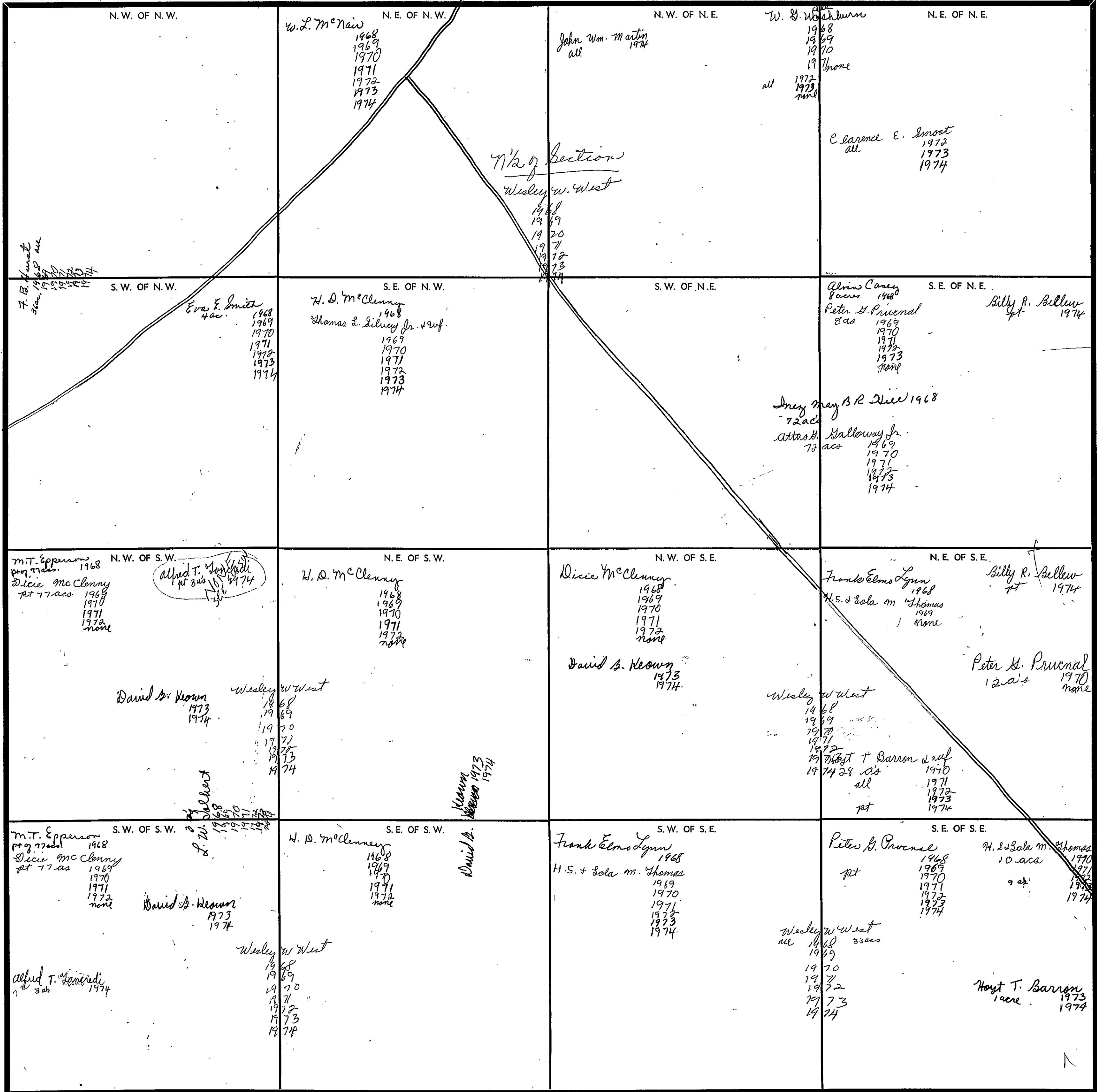
COUNTY

SECTION 33

TOWNSHIP 12

RANGE 2

FORM 1-S.T.C. - JORDAN & SON, MINNEAPOLIS



Scale - 1 inch = 300 Ft.

COUNTY

SECTION

34

TOWNSHIP

12

RANGE

2

FORM 1-8.T.C.—REVISED 8-68, MINNESOTA

<p>N. W. OF N. W.</p> <p><i>Sylvester D. Moody</i> 1968 1969 1970 1971 1972 1973 1974</p>	<p>N. E. OF N. W.</p>	<p>N. W. OF N. E.</p>	<p>N. E. OF N. E.</p>
<p>S. W. OF N. W.</p> <p><i>Sylvester D. Moody</i> 1968 1969 1970 1971 1972 1973 1974</p>	<p>S. E. OF N. W.</p>	<p>S. W. OF N. E.</p>	<p>S. E. OF N. E.</p>
<p>N. W. OF S. W.</p> <p><i>Sylvester D. Moody</i> <i>see w 1/2 of</i> <i>low lying swampy</i> <i>Canoe Creek.</i> 1968 1969 1970 1971 1972 1973 1974</p>	<p>N. E. OF S. W.</p>	<p>N. W. OF S. E.</p>	<p>N. E. OF S. E.</p>
<p>S. W. OF S. W.</p>	<p>S. E. OF S. W.</p>	<p>S. W. OF S. E.</p>	<p>S. E. OF S. E.</p>

*County State*

*D.T. Blair County*

Scale—1 inch—300 Ft.

COUNTY

SECTION 1

TOWNSHIP 12

RANGE 4

FORM 1-8.T.C.—ROBERTS & SON, BIRMINGHAM

<p>Howard Copeland 1968 1969 1970 1971 1972 1973 1974</p> <p>N. W. OF N. W.</p>	<p>J. L. Wade 1968 1969 1970 1971 1972 1973 1974</p> <p>N. E. OF N. W.</p>	<p>Clarence L. Jean Shirley 1968 1969 1970 1971 1972 1973 1974</p> <p>N. E. OF N. E.</p>	
<p>Howard Copeland &amp; wife 21 acs. 1968 1969 1970 1971 1972 1973 1974</p> <p>S. W. OF N. W.</p> <p>2 1/2 acs</p> <p>David Copeland 24 1/2 acs 1973 1974</p> <p>Noel M. Williams 7 1/2 acs 1968 1969 1970 1971 1972 1973 1974</p> <p>Melvin Copeland &amp; wife 2 1/4 acs 1970 1971 1972 1973 1974</p>	<p>Noel M. Williams &amp; wife all 1968 1969 1970 1971 1972 1973 1974</p> <p>S. E. OF N. W.</p>	<p>James H. Brasher &amp; wife all 1968 1969 1970 1971 1972 1973 1974</p> <p>S. W. OF N. E.</p> <p>Rev. James Brasher all 1974</p>	<p>Keith Liles &amp; wife all 1968 1969 1970 1971 1972 1973 1974</p> <p>S. E. OF N. E.</p>
<p>Howard Copeland &amp; wife 18 acs. 1968 1969 1970 1971 1972 1973 1974</p> <p>N. W. OF S. W.</p> <p>David Copeland 8 1/2 acs. 1968 1969 1970 1971 1972 1973 1974</p> <p>all 1974</p>	<p>J. P. Walker all 1968 1969 1970 1971 1972 1973 1974</p> <p>N. E. OF S. W.</p>	<p>James H. Brasher &amp; Howard Copeland 5 acs. 1968 1969 1970 1971 1972 1973 1974</p> <p>N. W. OF S. E.</p> <p>Rev. James Brasher 5 acs. 1974</p>	<p>Robert M. Battles 17 acs. 1968 1969 1970 1971 1972 1973 1974</p> <p>N. E. OF S. E.</p> <p>James W. Lambert Part 36 acs. 1968 1969 1970 1971 1972 1973 1974</p> <p>Ben Alexander part of 36 acs. 1972 1973 1974</p>
<p>Dr. J. L. Brasher Pt 1968 1969 1970 1971 1972 1973 1974</p> <p>S. W. OF S. W.</p> <p>Barbara Elizabeth Kinnell Pt 1/2 ac. 1968 1969 1970 1971 1972 1973 1974</p> <p>James Mae Brasher 3 acs. 20 1/2 acs 1968 1969 1970 1971 1972 1973 1974</p>	<p>Edward D. Albridge all 1968 1969 1970 1971 1972 1973 1974</p> <p>S. E. OF S. W.</p>	<p>J. D. Battles 1 ac. 1968 1969 1970 1971 1972 1973 1974</p> <p>S. W. OF S. E.</p> <p>Arthur D. Livingston 10 acs. 1968 1969 1970 1971 1972 1973 1974</p>	<p>Neil Battles Pt 1968 1969 1970 1971 1972 1973 1974</p> <p>S. E. OF S. E.</p> <p>Ernest Davenport Part 7 acs. 1968 1969 1970 1971 1972 1973 1974</p> <p>John &amp; Mae Waites 5 1/2 acs. 1968 1969 1970 1971 1972 1973 1974</p> <p>Merald Boyd 5 1/4 acs. 1973 1974</p> <p>James W. Lambert Part 36 acs. 1968 1969 1970 1971 1972 1973 1974</p> <p>Ben Alexander part 36 acs. 1972 1973 1974</p> <p>Harold M. Johnson 5 acs. 1968 1969 1970 1971 1972 1973 1974</p>

Scale—1 inch=300 ft.

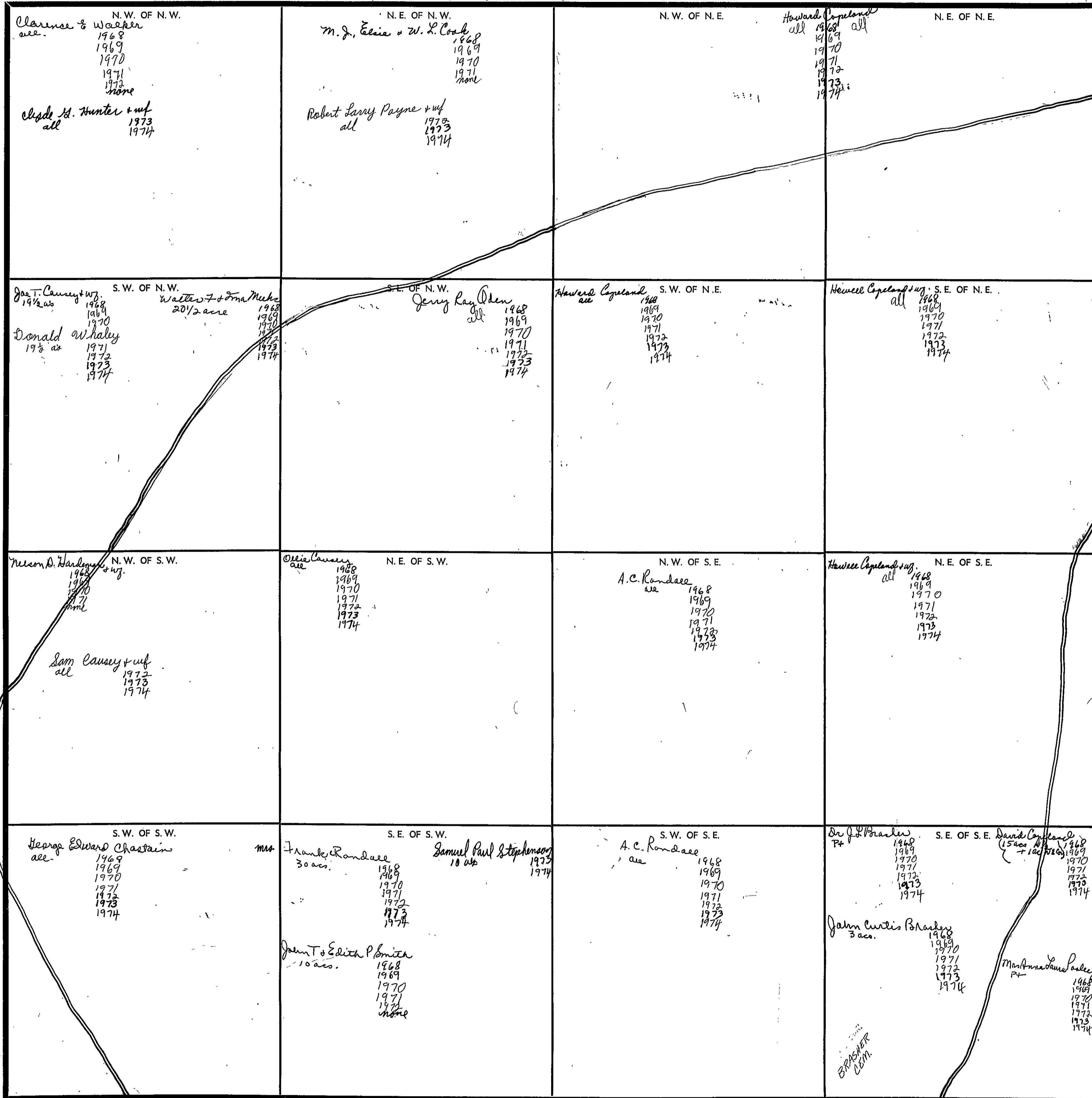
COUNTY

SECTION 2

TOWNSHIP 12

RANGE 4

FORM 1-S.T.C.—1968 & 2001, MINNESOTA



Scale—1 inch—300 Ft.

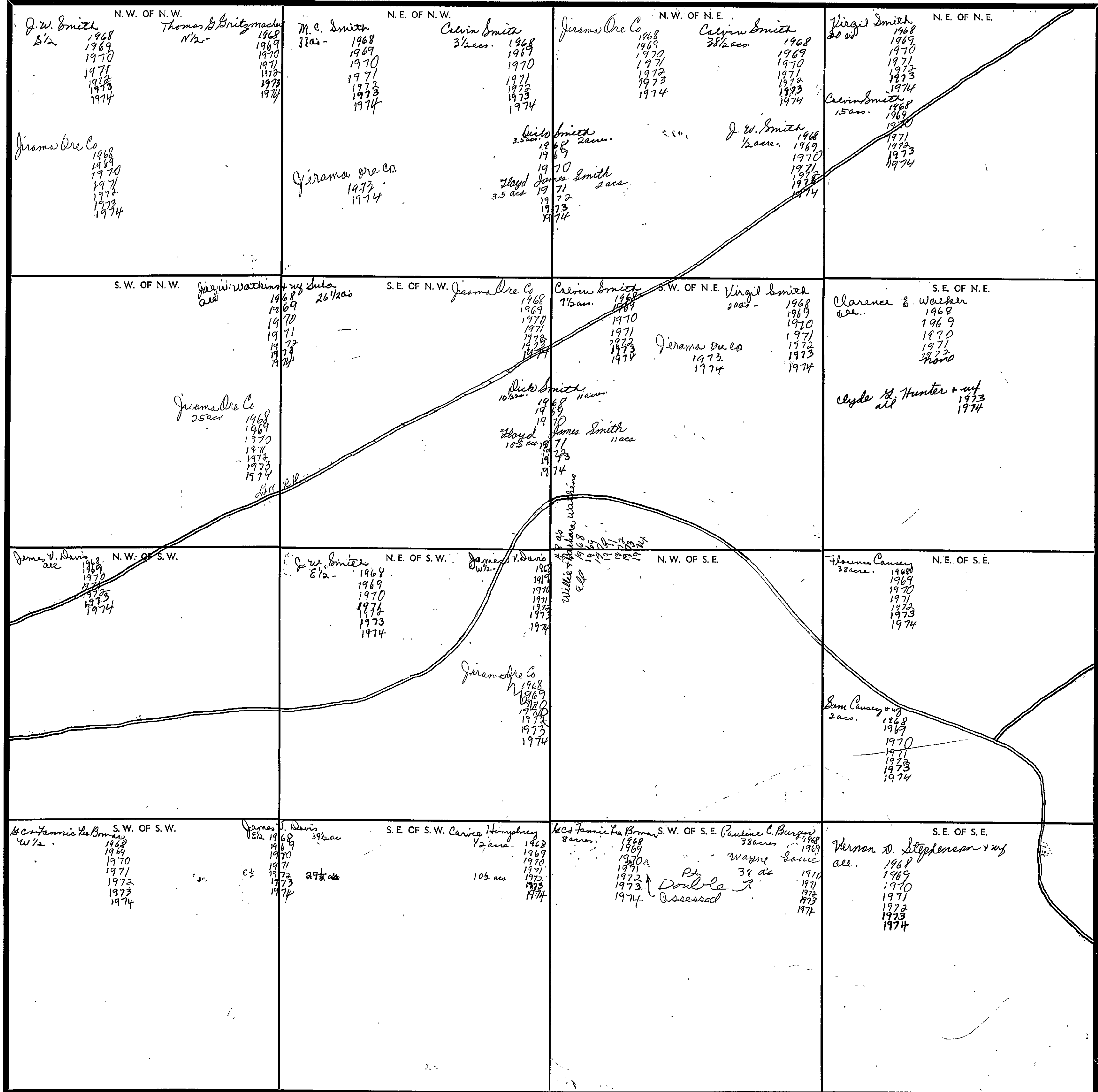
COUNTY \_\_\_\_\_

SECTION 3

TOWNSHIP 12

RANGE 4

FORM 1-S.T.C.—ROBERTS & SON, MINNEAPOLIS



Scale—1 inch—300 Ft.

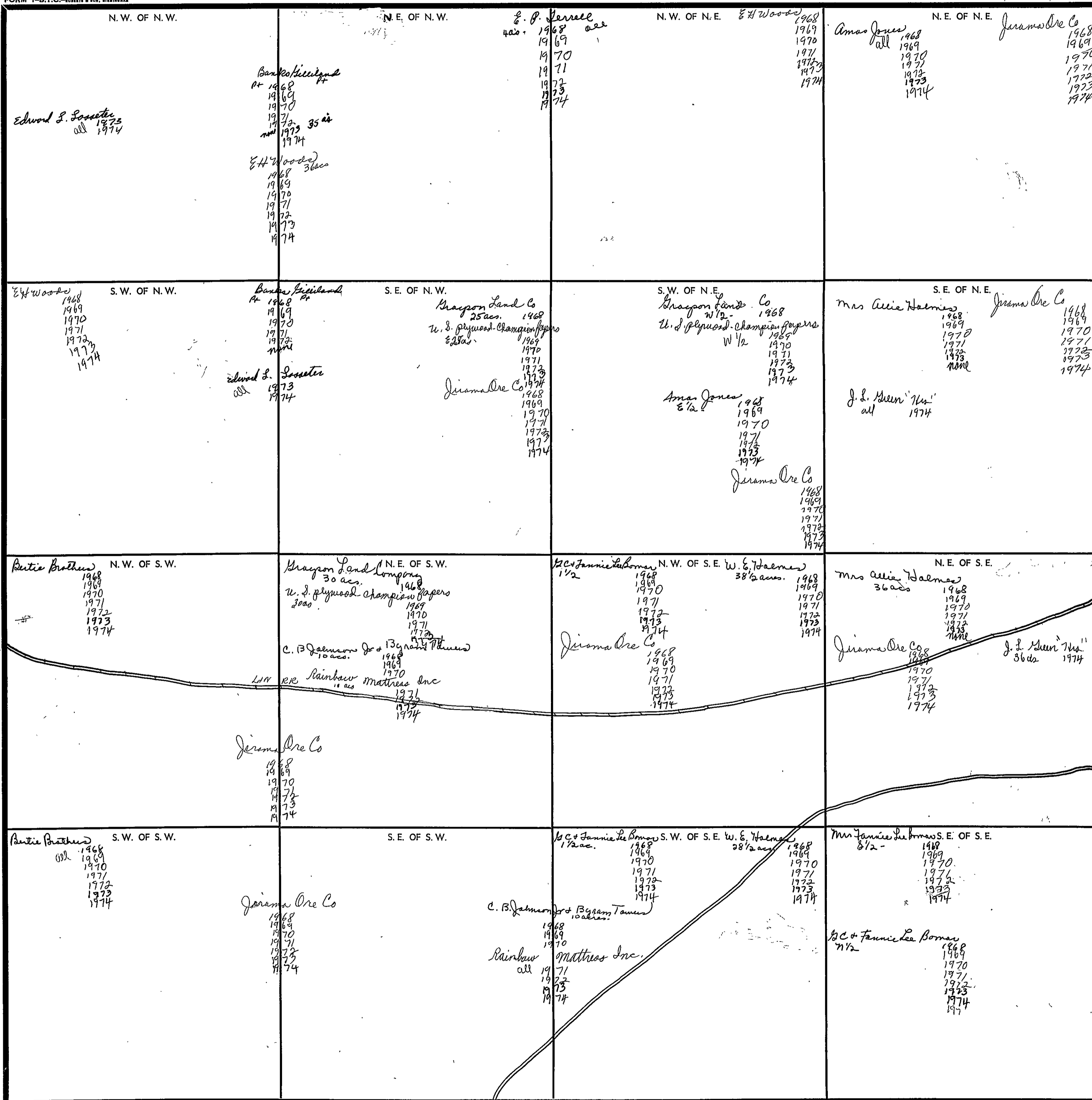
COUNTY \_\_\_\_\_

SECTION 4

TOWNSHIP 12

RANGE 4

FORM 1-8.T.C.—ROBERTS & SON, BIRMINGHAM



Scale—1 inch—300 Ft.

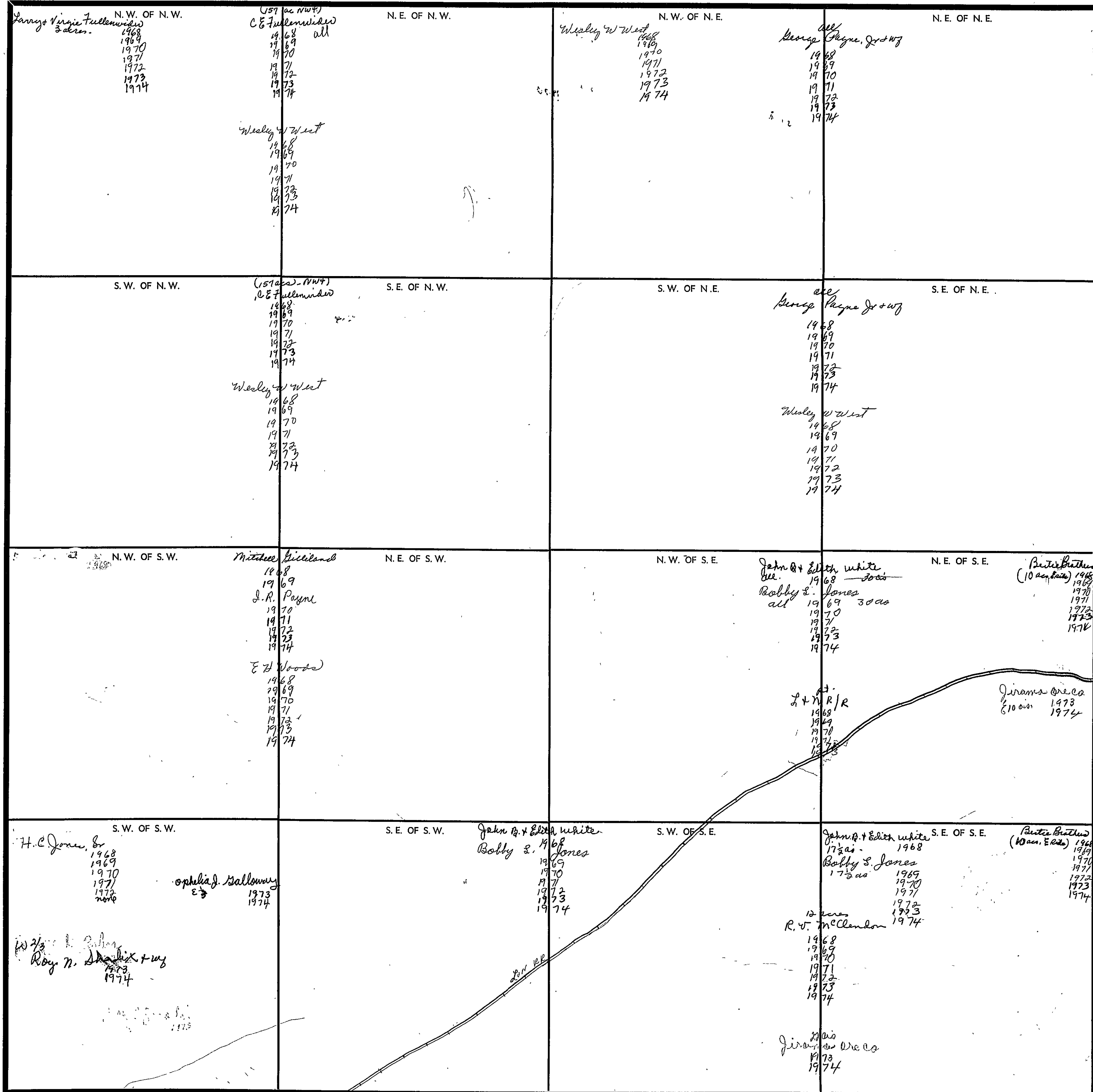
COUNTY \_\_\_\_\_

SECTION 5

TOWNSHIP 12

RANGE 4

FORM 1-S.T.C.—202578 & SON, BIRMINGHAM



Scale—1 inch—300 Ft.

COUNTY

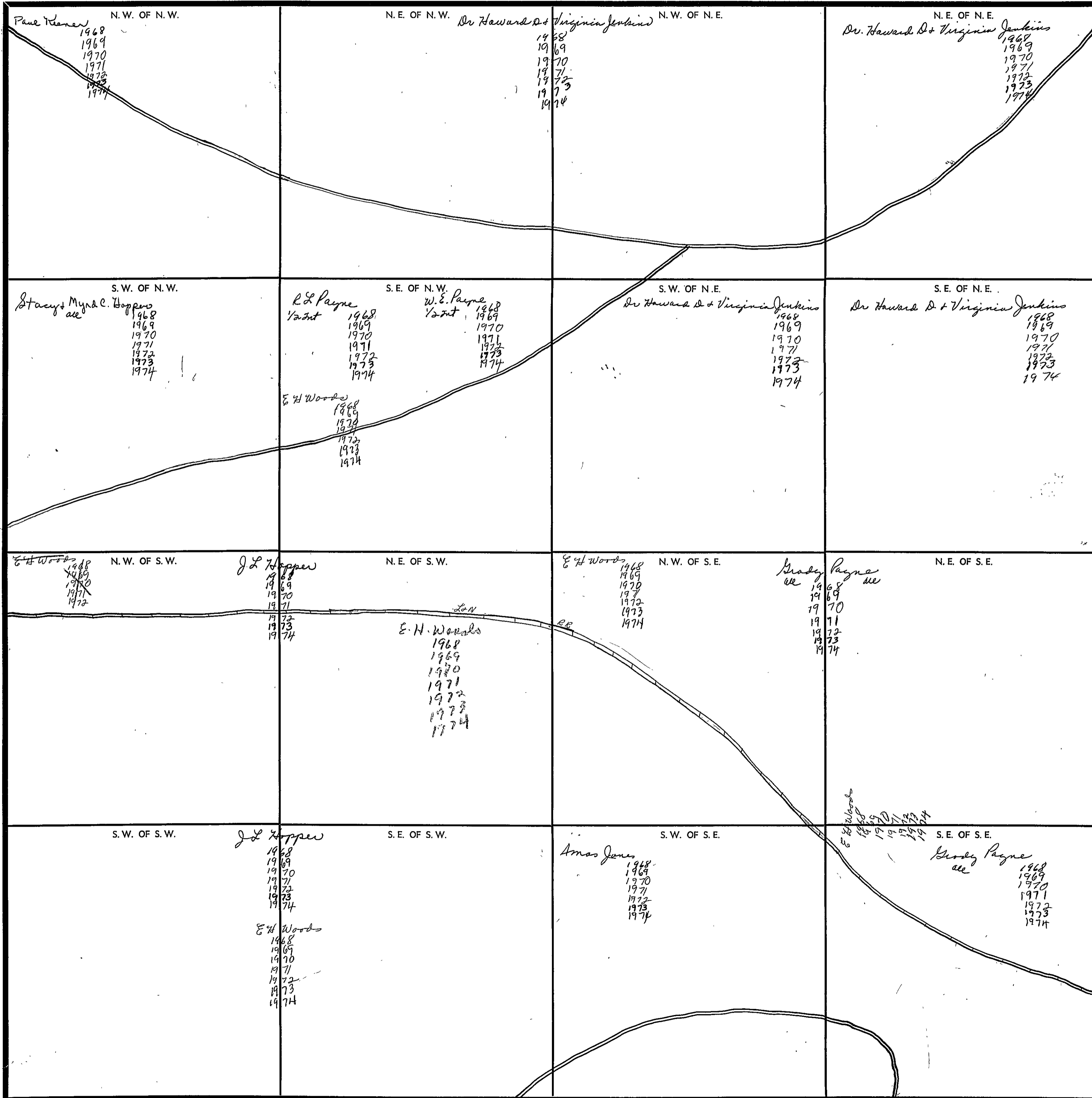


SECTION 6

TOWNSHIP 12

RANGE 4

FORM 1-8.T.C.—REVISED 4-20-64, MINNESOTA



Scale—1 inch—300 Ft.

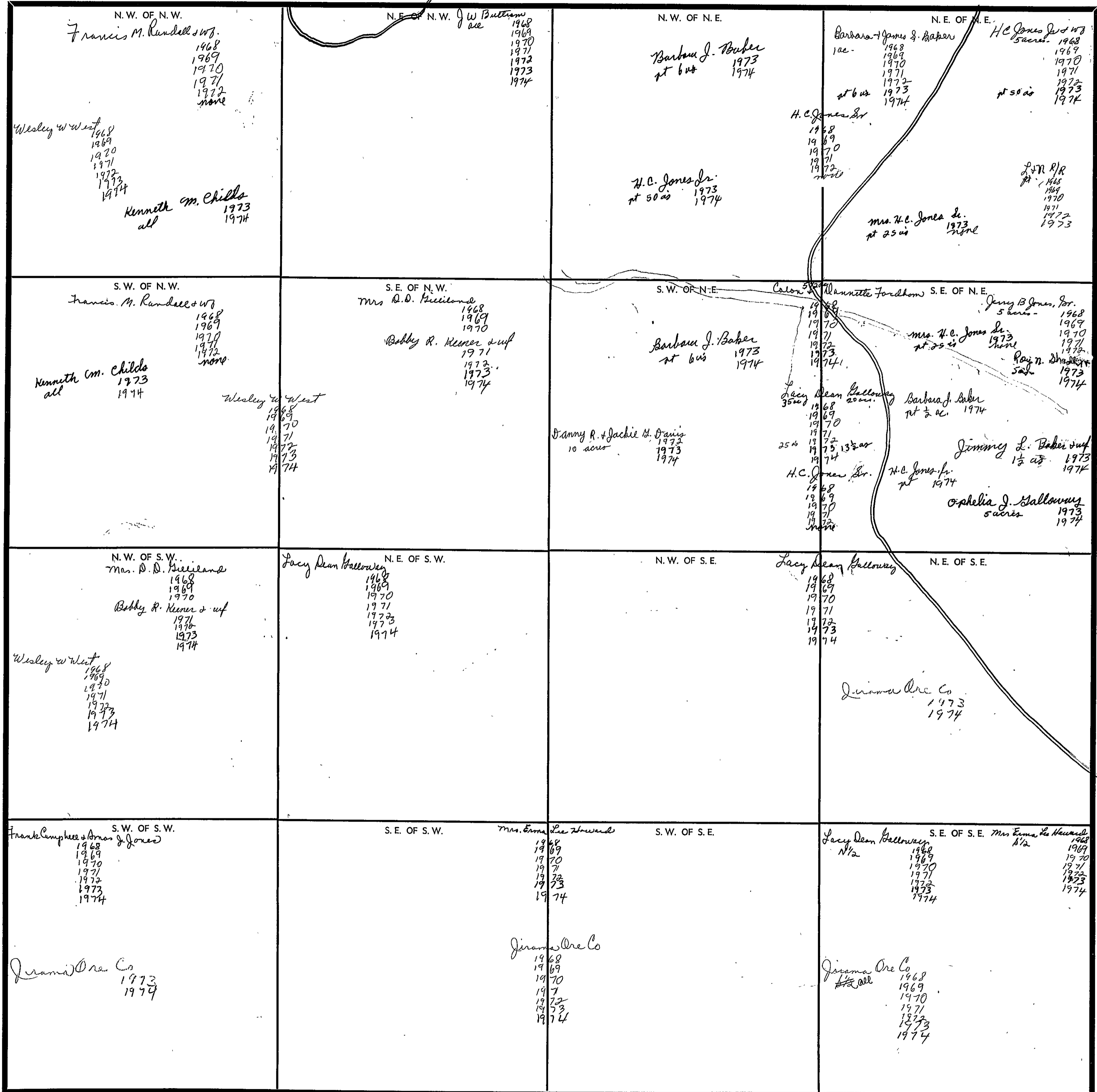
COUNTY \_\_\_\_\_

SECTION 7

TOWNSHIP 12

RANGE 4

FORM 1-S.T.C.—TODD & SON, BIRMINGHAM



COUNTY

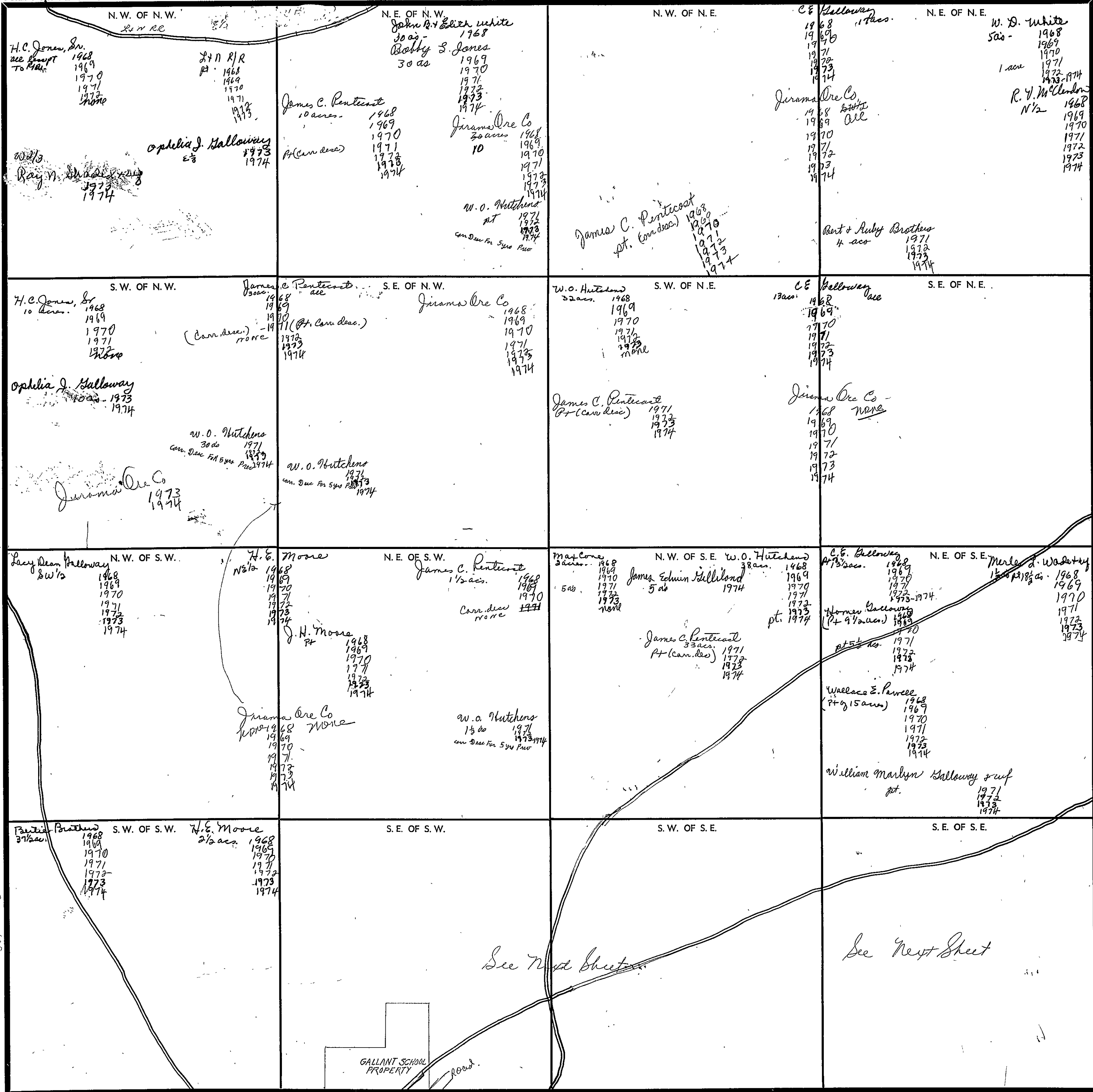
Scale—1 inch—300 Ft.

SECTION 8

TOWNSHIP 12

RANGE 4

FORM 1-5.T.C. - ROBERTS & SON, MINNEAPOLIS



See Next Sheet

See Next Sheet

GALLANT SCHOOL PROPERTY

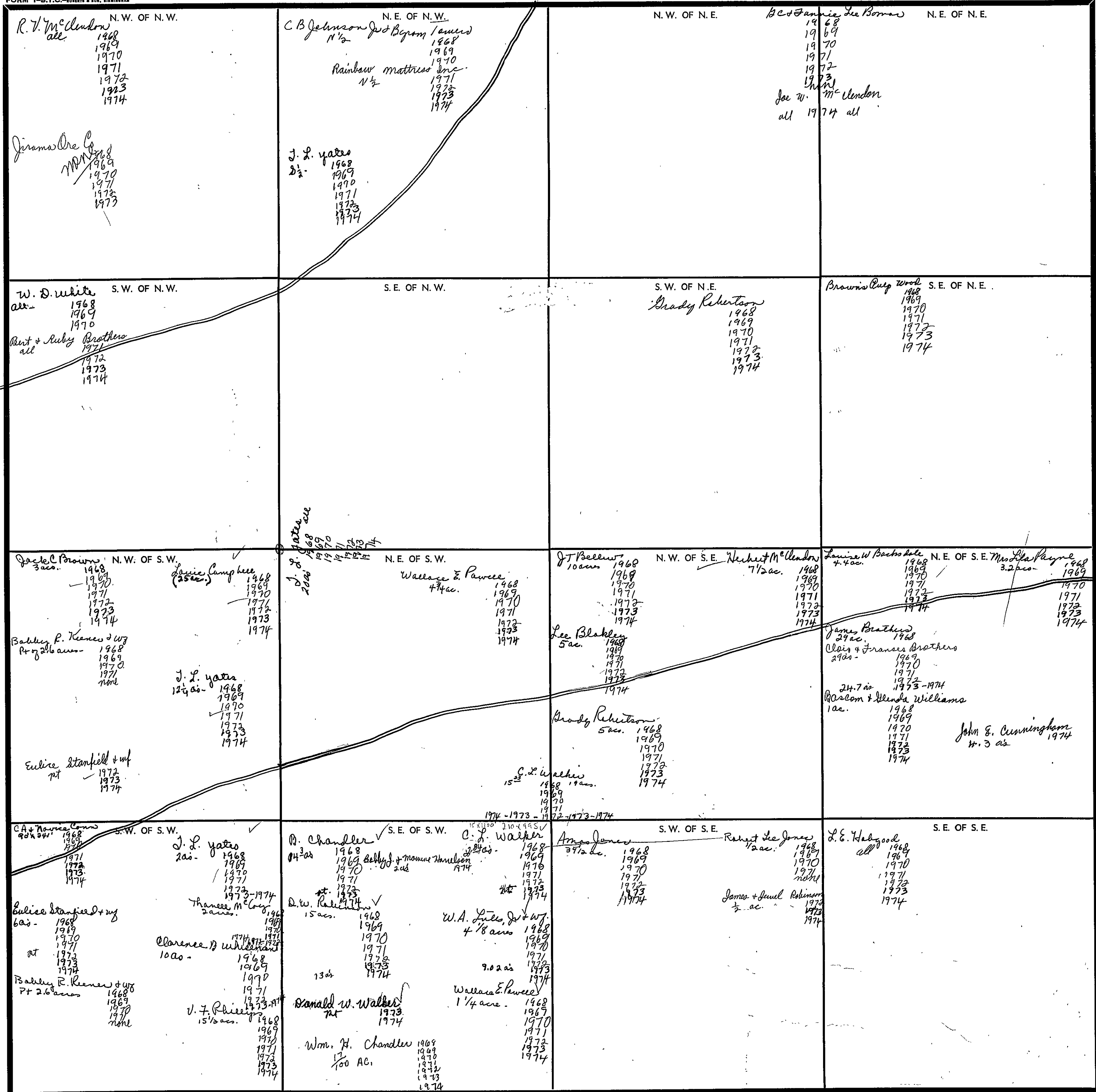
Scale - 1 inch = 300 Ft.

COUNTY

Form 1-S.T.C.

<p><i>SE 1/4 of SW 1/4</i></p> <p><i>Reynolds, Brooks &amp; Willie M. Campbell</i> Pt of 3/4 acre - 1968 1969 1970 1971 1972 1973 1974</p> <p><i>Howard &amp; Margaree Combs</i> 3/4 acre 1968-1974 1970 1971 1972 1973 1974</p> <p><i>H. E. Moore</i> Pt 1968 1969 1970 1971 1972 1973 1974</p> <p><i>J. H. Moore</i> Pt 1968 1969 1970 1971 1972 1973 1974</p> <p><i>Willie J. Atchley &amp; wife</i> 1/2 ac. 1970 1971 1972 1973 1974</p>	<p><i>Mrs. Bertha Stanfield</i> 1 1/2 acs - 1968 1969 1970</p> <p><i>Donald Mc Clendon</i> 1 1/2 acs 1971 1972 1973 1974</p> <p><i>E. C. Stanfield</i> Pt 1/2 ac - 1968 1969 1970 1971 1972 1973 none</p> <p><i>J. D. Vaughn &amp; wife</i> Pt 1973 1974</p> <p><i>Orville Owen Hilliland</i> Pt 1974</p> <p><i>Arthur Pitts</i> 1/2 ac 1974</p>
<p><i>Charles Bayon &amp; wife</i> 1/2 1968 1969 1970 1971 1972 1973 1974</p> <p><i>Paul E. Cannon</i> 2 acs. 1968 1969 1970 1971 1972 none</p> <p><i>Mrs. Elmer Engle</i> 1 ac. + Lot - 1968 1969 1970 1971 1972 1973 1974</p> <p><i>Clifton Barger</i> 20 acs + pt. 1968 1969 1970 1971 1972 1973 1974</p> <p><i>Edwin Hilliland</i> 2 acs. 1968 1969 1970 1971 1972 1973 1974</p> <p><i>James Edwin Hilliland</i> → 1974</p> <p><i>Wallace Keene</i> 2.10 1968 1969 1970 1971 1972 1973 1974</p> <p><i>W. A. Lutes</i> 1 acre - 1968 1969 1970 1971 1972 1973 1974</p> <p><i>J. H. Moore</i> 1968 1969 1970 1971 1972 1973-1974</p> <p><i>SW 1/4 of SE 1/4</i></p> <p><i>E. C. Stanfield</i> 7 acs + lot 1968 1969 1970 1971 1972 1973 1974</p> <p><i>A. B. Battles</i> Pt 1973 1974</p> <p><i>Thomas D. O'Sar Jr.</i> 1 acre 1974</p> <p><i>Harry Finley &amp; wife</i> 1/2 acre 1974</p> <p><i>Orville Owen Hilliland</i> Pt 1974</p>	<p><i>Carl J. Wise &amp; Frances</i> 1/2 ac. 1968 1969 1970 1971 1972 1973 none</p> <p><i>Minor Washburn &amp; wife</i> 3/4 ac. 1968 1969 1970 1971 none</p> <p><i>Jessie Lacey</i> 1 1/2 ac - 1968 1969 1970 1971 1972 1973 1974</p> <p><i>Mrs. Bertha Stanfield</i> 1/2 ac - 1968 1969 1970</p> <p><i>Donald Mc Clendon</i> 1/2 acre 1971 1972 1973 1974</p> <p><i>Owen Hilliland &amp; wife</i> 1 acre 1971 1972 1973 none</p> <p><i>Eldridge Bowdy Lilly &amp; wife</i> 3/4 acre 1972 1973 1974</p> <p><i>Bert &amp; Ruby Brithard</i> 1 1/2 acs. 1968 1969 1970 1971 1972 1973 1974</p> <p><i>C. E. Halloway</i> (Pt of 13 1/2 acs.) 1968 1969 1970 1971 1972 1973 1974</p> <p><i>Homer Halloway</i> Pt 9 1/2 acs. 1968 1969 1970 1971 1972 1973 1974</p> <p><i>V. F. Phillips</i> 11 acs. 1968 1969 1970 1971 1972 1973-1974</p> <p><i>Wallace E. Rance</i> (Pt of 15 acs.) 1968 1969 1970 1971 1972 1973 1974</p> <p><i>William Marilyn Halloway &amp; wife</i> Pt. 1971 1972 1973 1974</p> <p><i>Clarence B. Whisenand</i> 11 ac 1/2 - 1968 1969 1970 1971 1972 1973 1974</p> <p><i>Merle L. Wade &amp; wife</i> Pt 18 1/2 acs - 1968 1969 1970 1971 1972 1973 1974</p>

FORM 1-S.T.C.—OWNER'S & SON, BIRMINGHAM



Scale—1 inch—300 Ft.

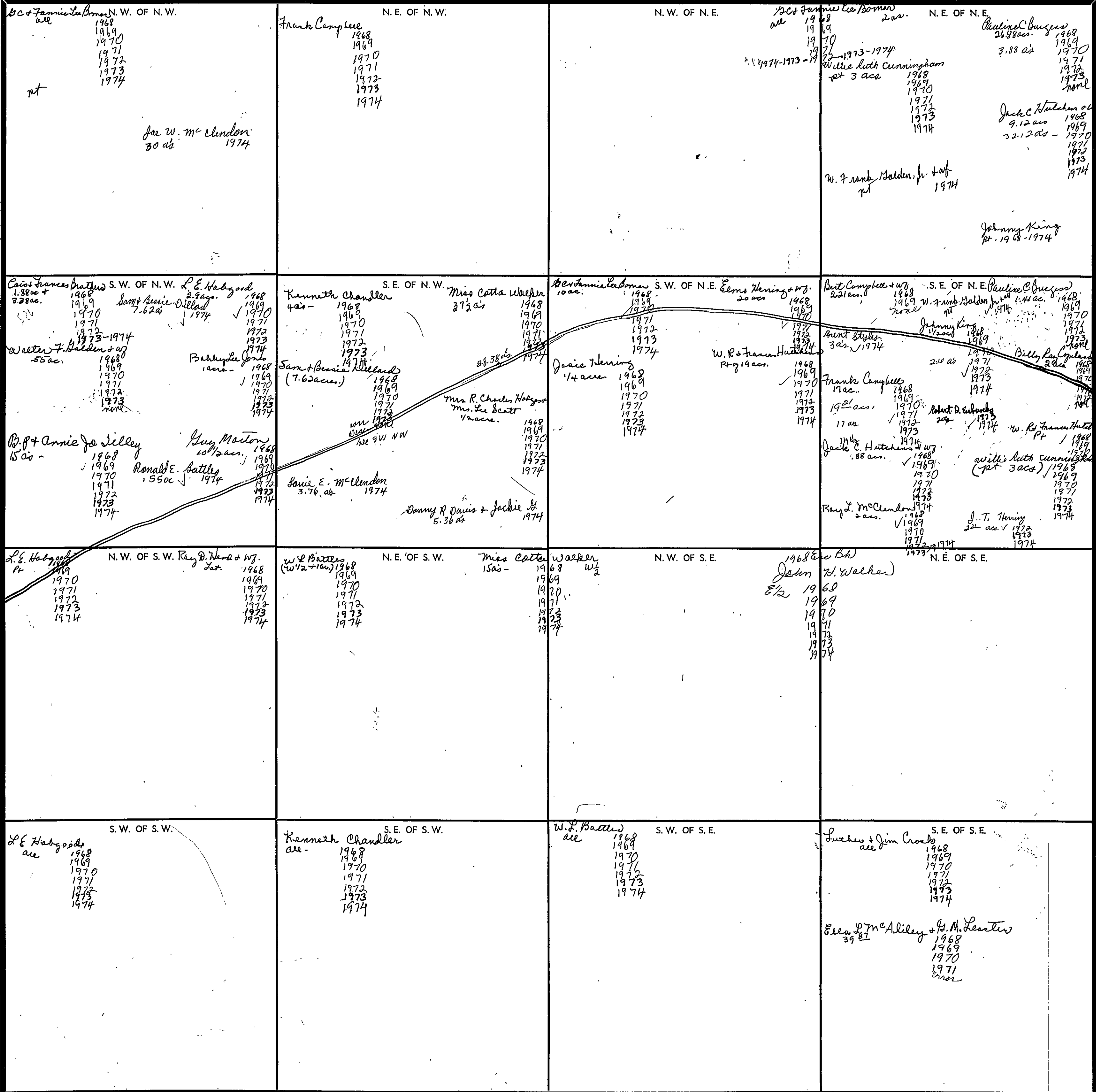
COUNTY \_\_\_\_\_

SECTION 10

TOWNSHIP 12

RANGE 4

FORM 1-S.T.C. - ROBERTS & SON, MINNEAPOLIS



Scale 1 inch = 300 Feet

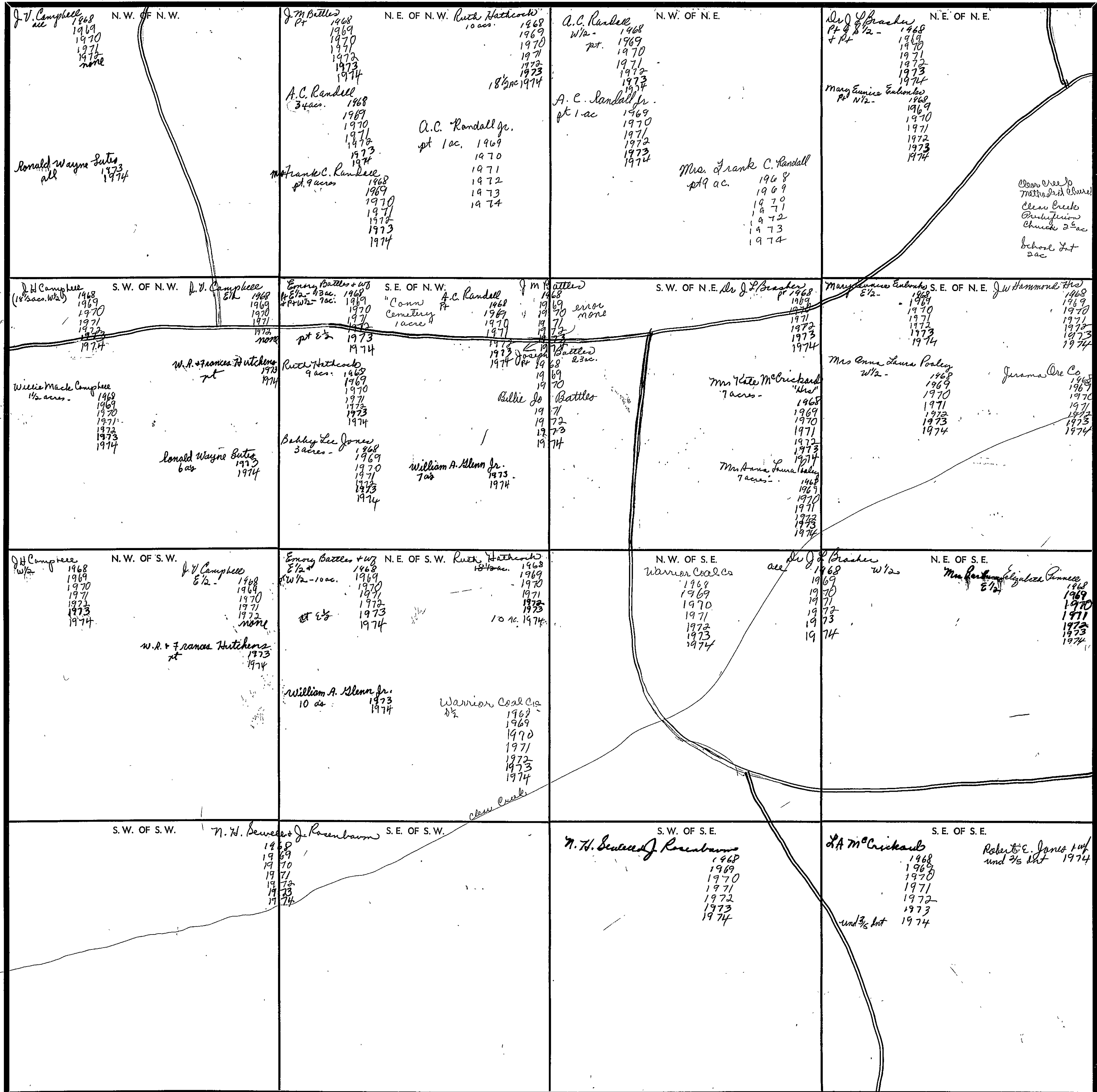
COUNTY

SECTION 11

TOWNSHIP 12

RANGE 4

FORM 1-S.T.C.—COBERT & SON, BIRMINGHAM



Scale—1 inch=300 Ft.

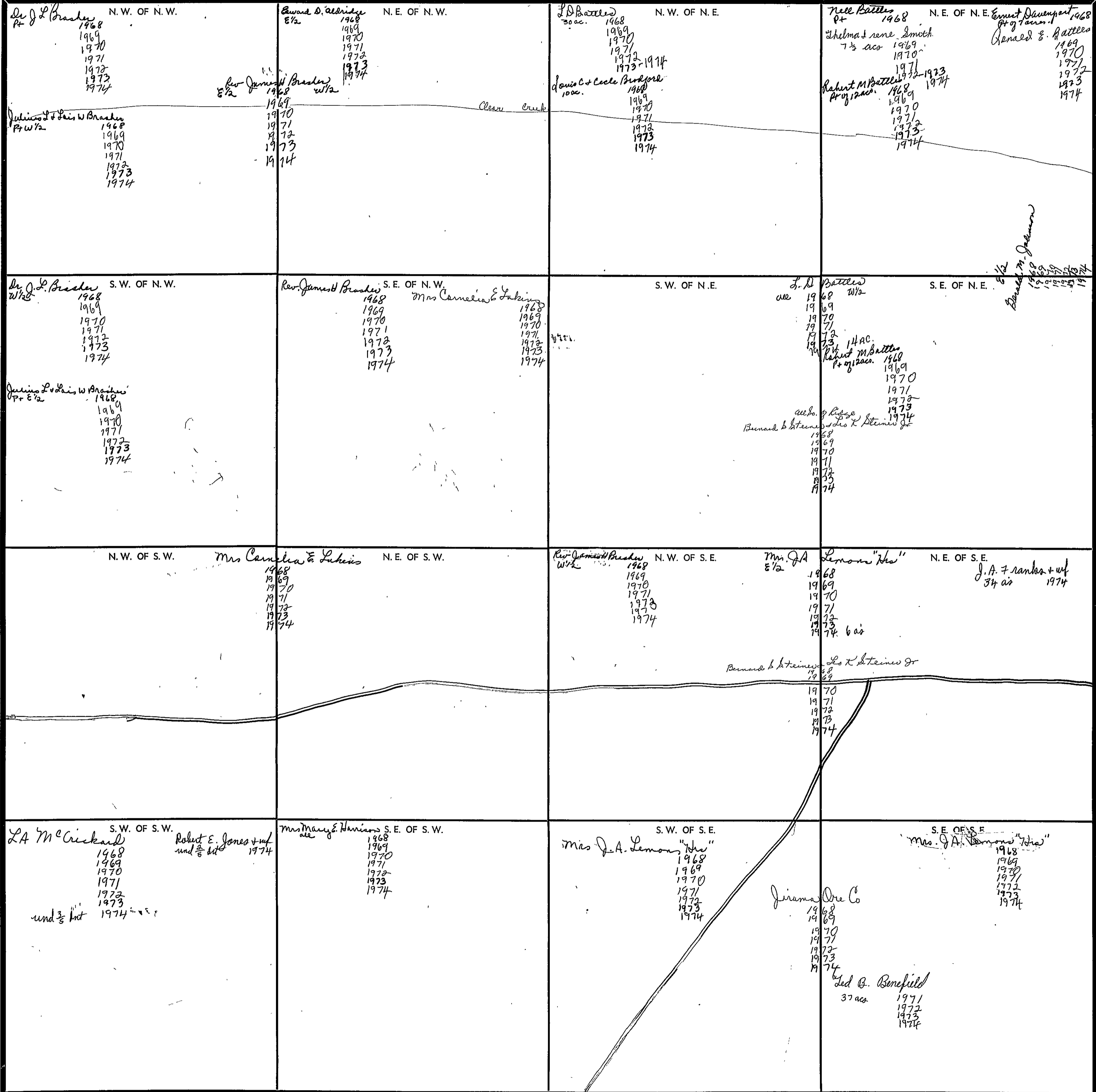
COUNTY

SECTION 12

TOWNSHIP 12

RANGE 4

FORM 1-S.T.C.—REVISED 8-20-66



Scale—1 inch—300 Ft.

COUNTY \_\_\_\_\_



SECTION 13

TOWNSHIP 12

RANGE 4

FORM 1-S.T.C.—ROBERTS & SON, BIRMINGHAM

<p>N. W. OF N. W.</p> <p>Mrs Lulas Hubbard Hubbard</p> <p>1968 1969 1970 1971 1972 1973 1974</p>	<p>N. E. OF N. W.</p> <p>Claude S + Mary J Jones</p> <p>1968 1969 1970 1971 1972 1973 1974</p>	<p>N. W. OF N. E.</p> <p>James H + Betty B Cline 3/2</p> <p>1968 1969 1970 1971 1972 1973 1974</p>	<p>N. E. OF N. E.</p> <p>Cecil Poon N/A</p> <p>1968 1969 1970 1971 1972 1973 1974</p> <p>Martha J. Simon all</p>
<p>S. W. OF N. W.</p> <p>E. C. + Betty Stancik all</p> <p>1968 1969 1970 1971 1972 1973 1974</p>	<p>S. E. OF N. W.</p> <p>Jac F Jones 39 acres</p> <p>1968 1969 1970 1971 1972 1973 1974</p> <p>Claude S + Mary J Jones 1 acre</p> <p>1968 1969 1970 1971 1972 1973 1974</p>	<p>S. W. OF N. E.</p> <p>Joe Ramsey 1968 1969 1970 1971 1972 1973 none</p> <p>Wesley W. West 1968 1969 1970 1971 1972 1973 1974</p> <p>Edgar Ramsey 1974</p>	<p>S. E. OF N. E.</p> <p>James H + Betty B Cline all</p> <p>1968 1969 1970 1971 1972 1973 1974</p>
<p>N. W. OF S. W.</p> <p>Joe Ramsey</p> <p>1968 1969 1970 1971 1972 1973 none</p> <p>Edgar Ramsey 1974</p>	<p>N. E. OF S. W.</p> <p>Joe Ramsey</p> <p>1968 1969 1970 1971 1972 1973 none</p> <p>Edgar Ramsey 1974</p> <p>Jirama Ore Co 1968 1969 1970 1971 1972 1973 1974</p>	<p>N. W. OF S. E.</p> <p>Joe Ramsey</p> <p>1968 1969 1970 1971 1972 1973 none</p> <p>Wesley W. West 1968 1969 1970 1971 1972 1973 1974</p> <p>Edgar Ramsey 1974</p>	<p>N. E. OF S. E.</p>
<p>S. W. OF S. W.</p> <p>Joe Ramsey 37 acres</p> <p>1968 1969 1970 1971 1972 1973 none</p> <p>Edgar Ramsey 37 acres 1974</p>	<p>S. E. OF S. W.</p> <p>H. C. Quatt 462- 800</p> <p>1968 1969 1970 1971 1972 1973 1974</p> <p>Edmond Hubbard 1 acre</p> <p>1968 1969 1970 1971 1972 1973 1974</p> <p>Joe Ramsey 31 acres</p> <p>1968 1969 1970 1971 1972 1973 1974</p> <p>Edgar Ramsey 31 acres 1974</p> <p>Jirama Ore Co 1968 1969 1970 1971 1972 1973 1974</p>	<p>S. W. OF S. E.</p> <p>Joe Ramsey 31 acres</p> <p>1968 1969 1970 1971 1972 1973 1974</p> <p>Edgar Ramsey 31 acres 1974</p> <p>W. Arthur Shirley 3/2</p> <p>1968 1969 1970 1971 1972 1973 1974</p> <p>Jirama Ore Co 1968 1969 1970 1971 1972 1973 1974</p>	<p>S. E. OF S. E.</p> <p>John Nelson Shirley</p> <p>1968 1969 1970 1971 1972 1973 1974</p>

Scale—1 inch—300 Ft.

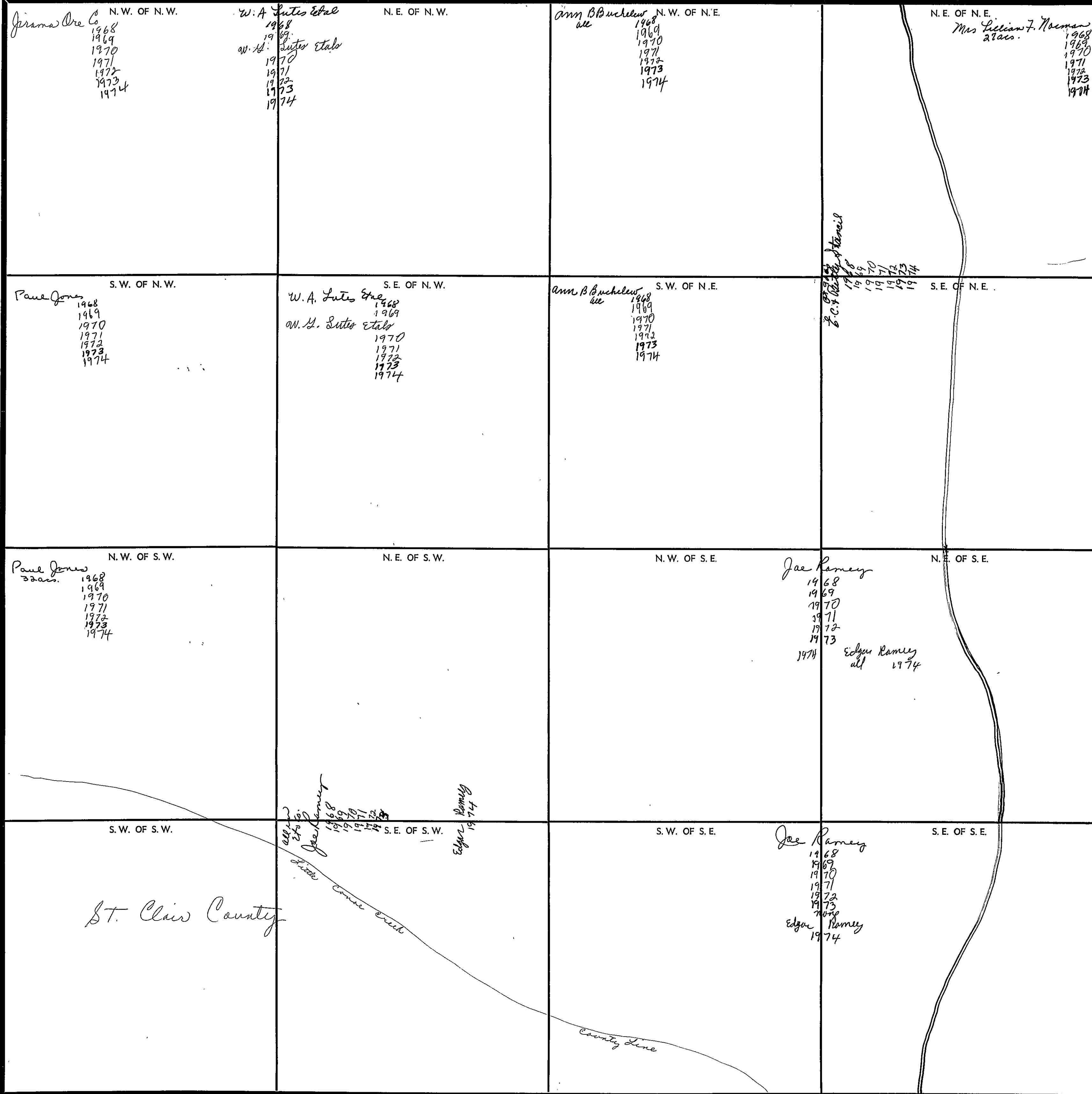
COUNTY \_\_\_\_\_

SECTION 14

TOWNSHIP 12

RANGE 4

FORM 1-S.T.C.—ROBERTS & SON, BIRMINGHAM



Scale—1 inch—300 Ft.

COUNTY \_\_\_\_\_

SECTION 15

TOWNSHIP 12

RANGE 4

FORM 1-8.T.C. - COBBETT & SON, BIRMINGHAM

<p>N. W. OF N. W.</p> <p>C O Halgwood 1968 1969 1970 1971 1972 1973 1974</p>	<p>N. E. OF N. W.</p> <p>Kenneth Chandler all - 1968 1969 1970 1971 1972 1973 1974</p> <p>Devant &amp; Devant 1968 1969 1970 1971 1972 1973 1974</p>	<p>N. W. OF N. E.</p> <p>Grayson Land Co all 1968 U. S. Plymouth - Champion papers 1969 1970 1971 1972 1973</p> <p>Devant &amp; Devant 1968 1969 1970 1971 1972</p>	<p>N. E. OF N. E.</p> <p>Grayson Land Co all 1968 U. S. Plymouth - Champion papers 1969 1970 1971 1972 1973</p> <p>Devant &amp; Devant 1968 1969 1970 1971 1972</p>
<p>S. W. OF N. W.</p> <p>Grayson Land Co 1968 U. S. Plymouth - Champion papers 1969 1970 1971 1972 1973</p> <p>Devant &amp; Devant 1968 1969 1970 1971 1972 1973 1974</p>	<p>S. E. OF N. W.</p> <p>Grayson Land Co all 1968 U. S. Plymouth - Champion papers 1969 1970 1971 1972 1973</p>	<p>S. W. OF N. E.</p> <p>Grayson Land Co all 1968 U. S. Plymouth - Champion papers 1969 1970 1971 1972 1973</p>	<p>S. E. OF N. E.</p> <p>Paul Jones all 1968 1969 1970 1971 1972 1973 1974</p> <p>Jirama Ore Co. 1968 1969 1970 1971 1972 1973 1974</p>
<p>N. W. OF S. W.</p> <p>Grayson Land Co 1968 U. S. Plymouth - Champion papers 1969 1970 1971 1972 1973</p> <p>all but less 2 acs. Jirama Ore Co 1968 1969 1970 1971 1972 1973 1974</p>	<p>N. E. OF S. W.</p> <p>Grayson Land Co 1968 U. S. Plymouth - Champion papers 1969 1970 1971 1972 1973</p> <p>Jirama Ore Co 1973 1974</p>	<p>N. W. OF S. E.</p> <p>Grayson Land Co 1968 U. S. Plymouth - Champion papers 1969 1970 1971 1972 1973</p> <p>Jirama Ore Co 1973 1974</p>	<p>N. E. OF S. E.</p> <p>Paul Jones all in Sto Co. 1968 1969 1970 1971 1972 1973 1974</p>
<p>S. W. OF S. W.</p> <p>Grayson Land Co 1968 U. S. Plymouth - Champion papers 1969 1970 1971 1972 1973</p> <p>County line</p>	<p>S. E. OF S. W.</p> <p>Grayson Land Co 1968 U. S. Plymouth - Champion papers 1969 1970 1971 1972 1973</p> <p>Little</p>	<p>S. W. OF S. E.</p> <p>Grayson Land Co 1968 U. S. Plymouth - Champion papers 1969 1970 1971 1972 1973</p> <p>County cause 1940 creek 1971 1972 1973 1974</p>	<p>S. E. OF S. E.</p>

St. Clair County

Scale - 1 inch = 300 Ft.

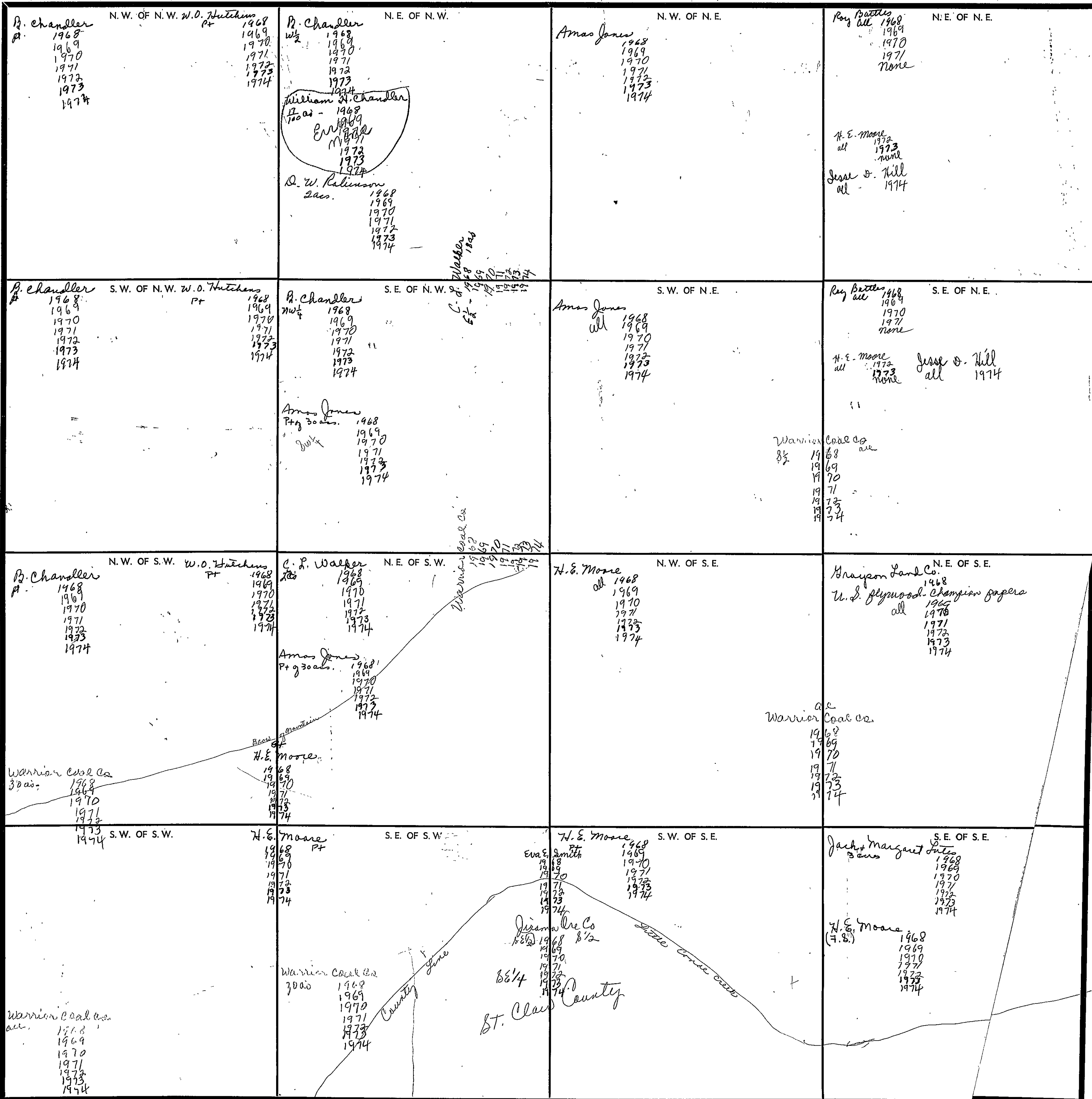
CONTY

SECTION 16

TOWNSHIP 12

RANGE 4

FORM 1-S.T.C. - 200222 & 200, BIRMINGHAM



20.5  
27.5  
35.5  
43.5  
51.5

Scale—1 inch—300 Ft.

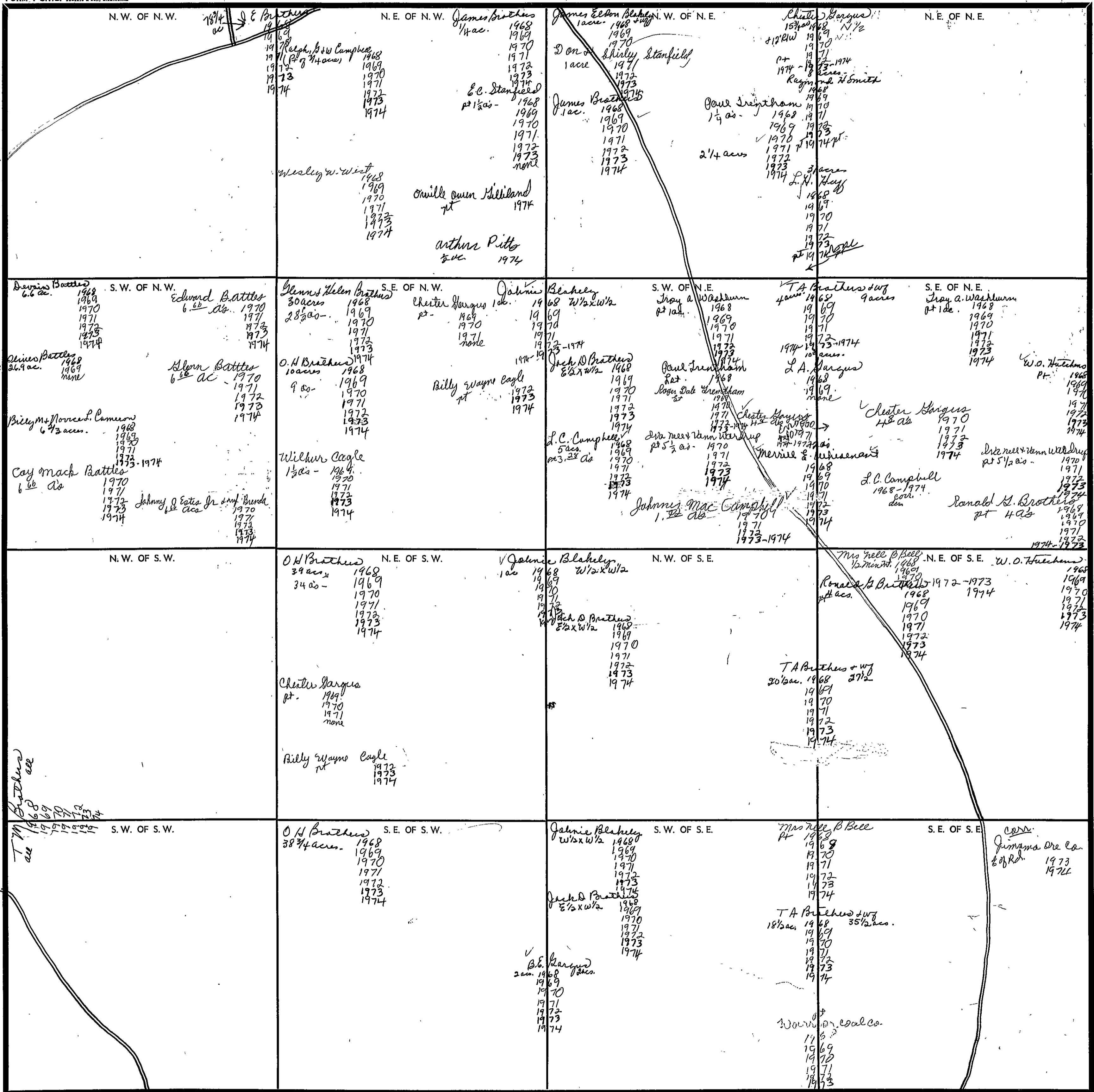
COUNTY

SECTION 17

TOWNSHIP 12

RANGE 4

FORM 1-S.T.C. - ROBERTS & SON, BIRMINGHAM



Scale - 1 inch = 300 Feet

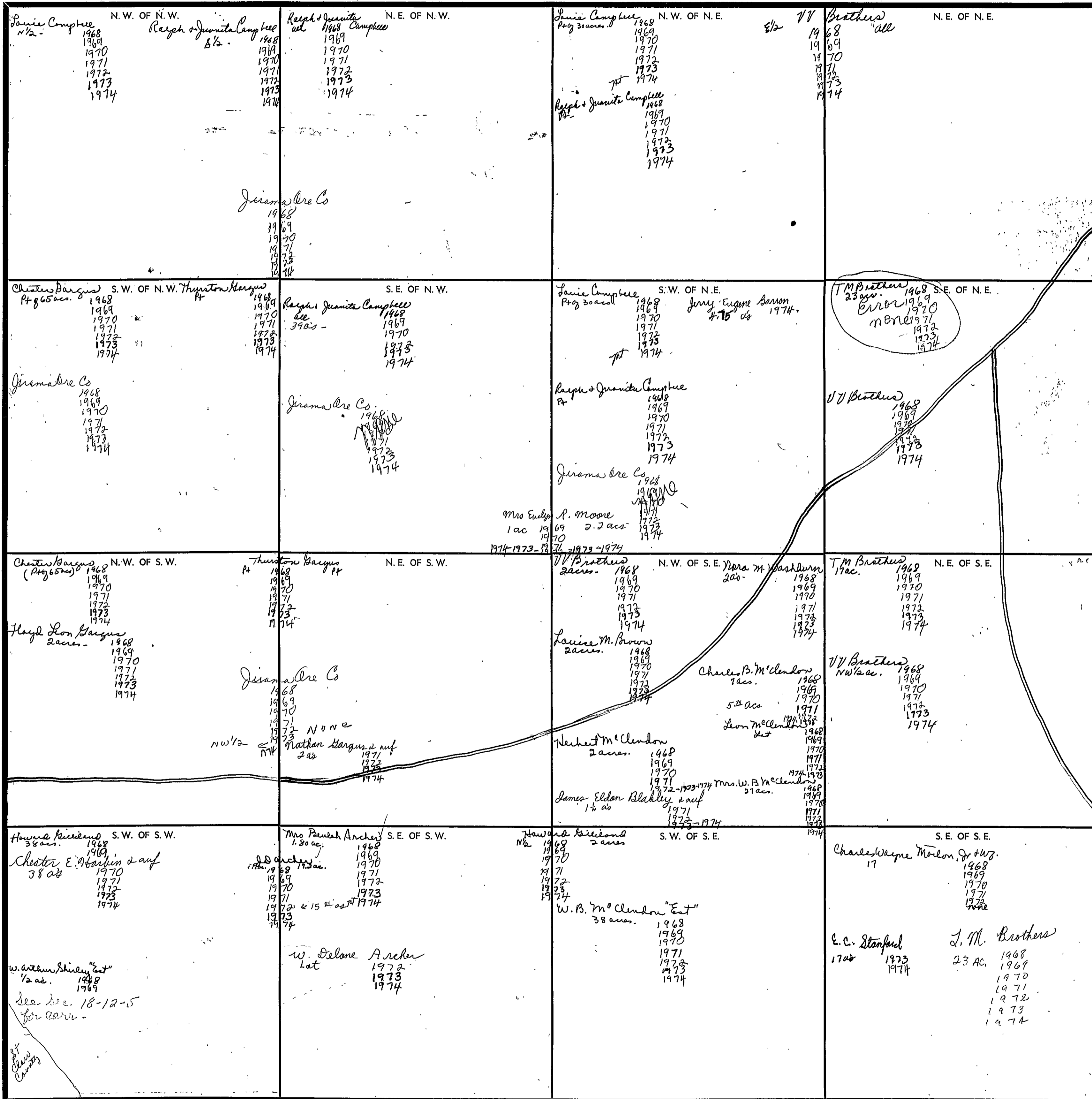
COUNTY

SECTION 18

TOWNSHIP 12

RANGE 4

FORM 1-8.T.C. - 1972



Scale - 1 inch = 300 Ft.

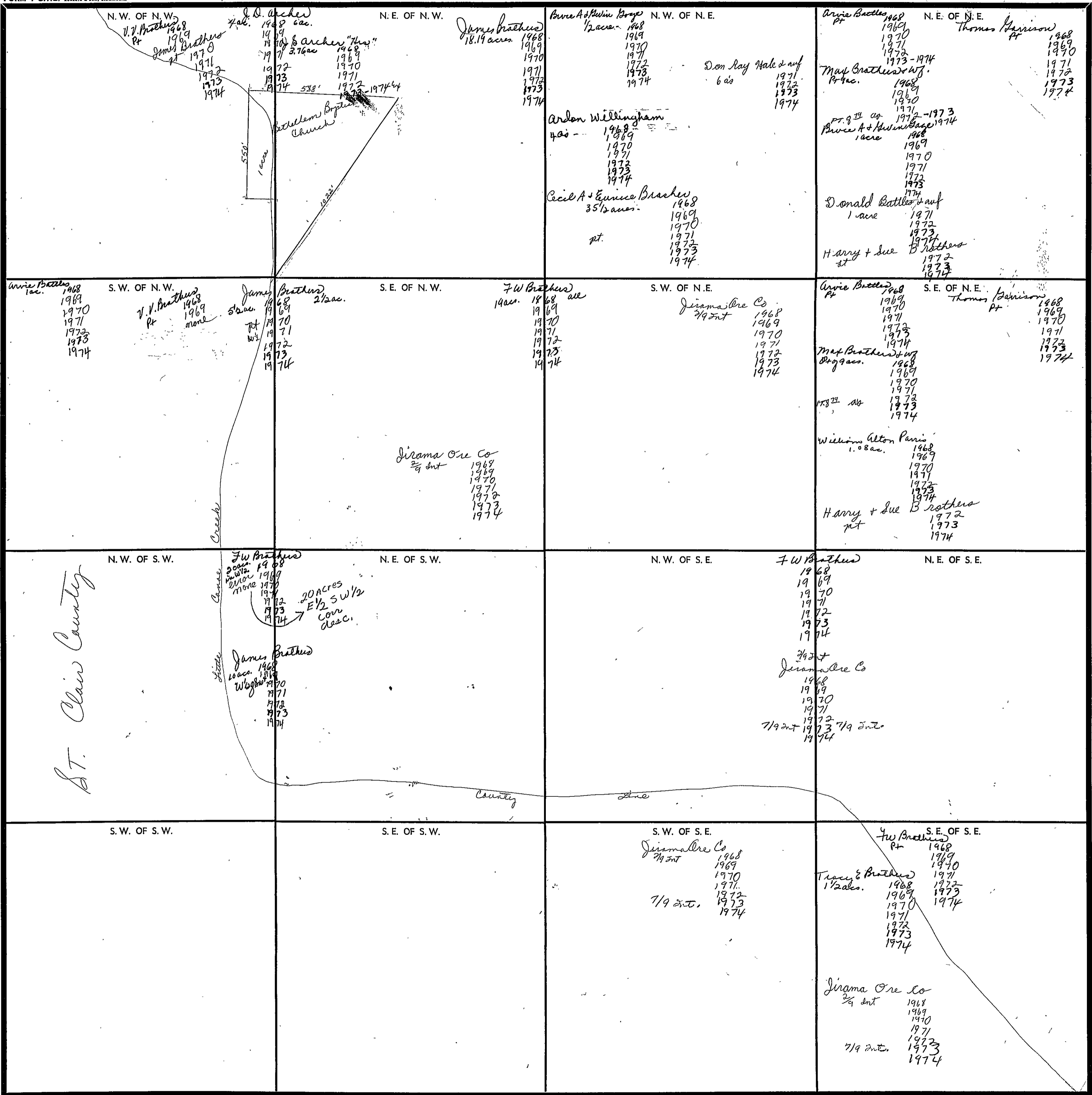
J. D. Archer  
1/2 a (46' wide)  
COUNTY

SECTION 19

TOWNSHIP 12

RANGE 4

FORM 1-8.T.C. - ROBERTS & SON, BIRMINGHAM



Scale—1 inch=300 Ft.

COUNTY \_\_\_\_\_

SECTION

20

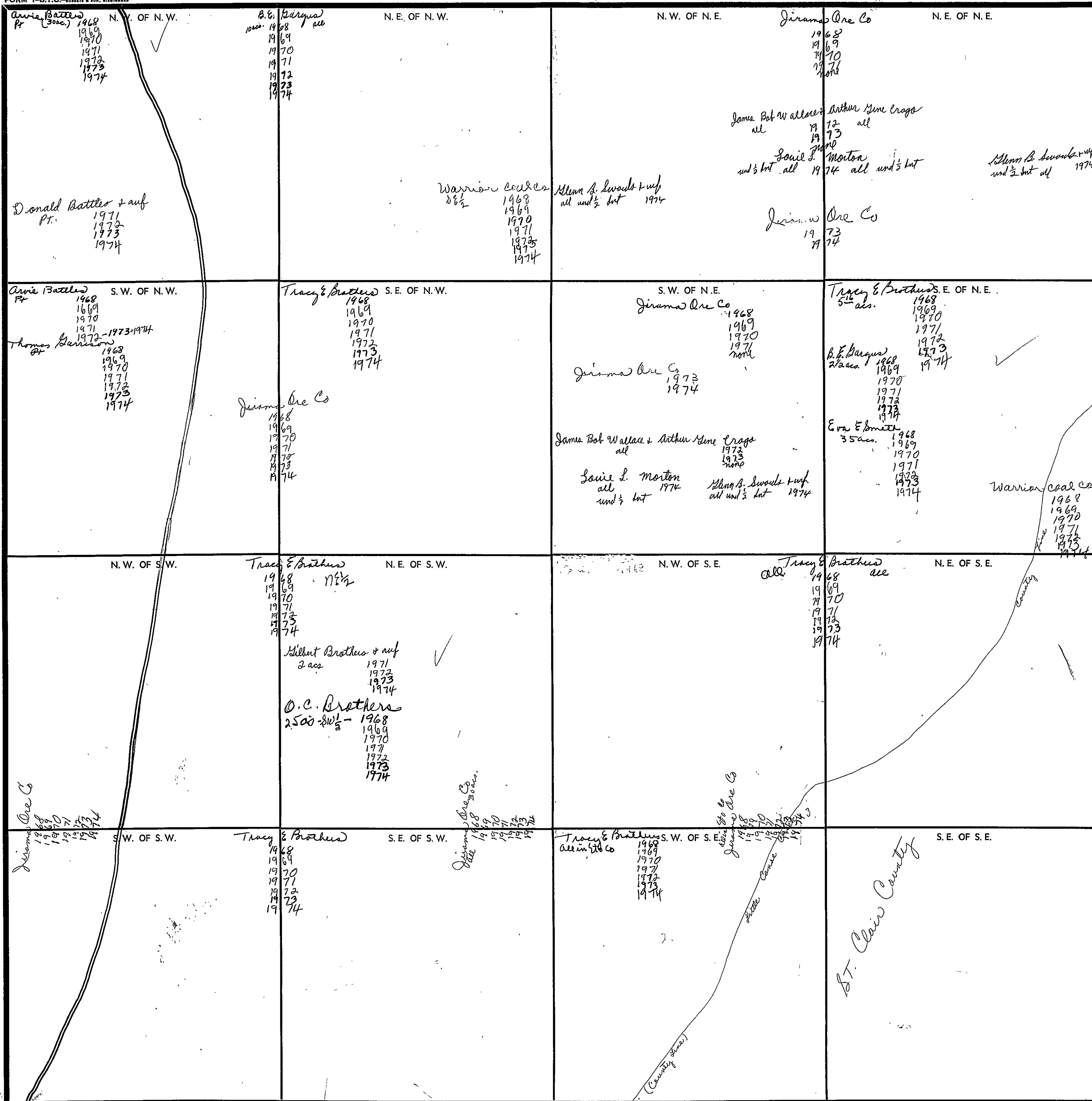
TOWNSHIP

12

RANGE

4

FORM I-B.T.C. - COUNTY & SO. MINNESOTA



COUNTY

Scale—1 inch—300 Ft.

320  
 30  
 27  
 25  
 412

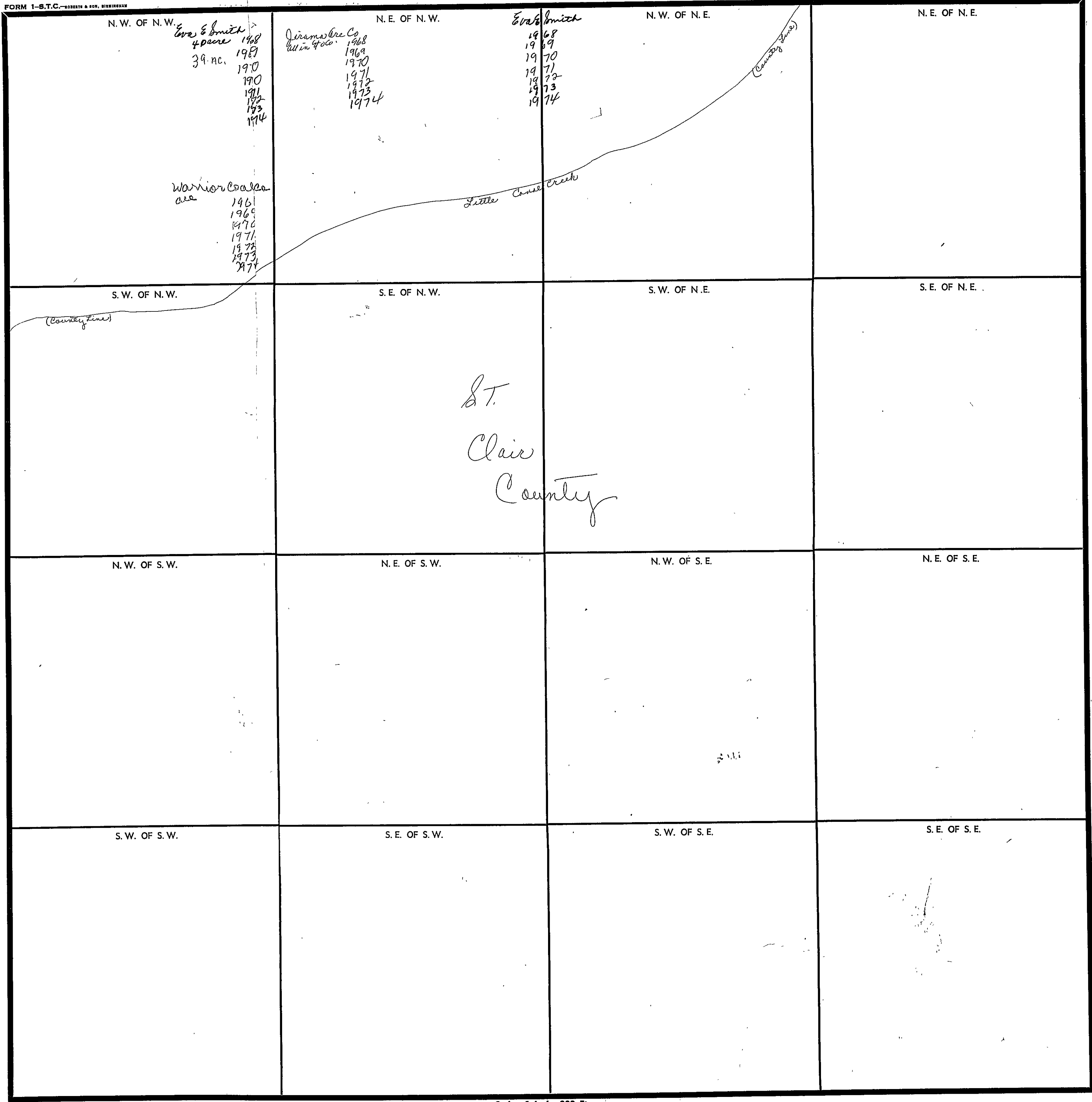


SECTION 21

TOWNSHIP 12

RANGE 4

FORM 1-S.T.C.—ROBERTS & SON, BIRMINGHAM



Scale—1 inch—300 Ft.

COUNTY \_\_\_\_\_

SECTION 235

TOWNSHIP 12

RANGE 4

FORM 1-S.T.C. - ROBERT & SON, BOSTON

<p>N. W. OF N. W.</p>	<p>N. E. OF N. W.</p>	<p>N. W. OF N. E.  <i>ms Mattie Shirley</i>            or            1968            1969            1970            1971            1972            none</p> <p><i>Jewel S. Little</i>            1973            1974</p> <p style="writing-mode: vertical-rl; transform: rotate(180deg);">County Line</p>	<p>N. E. OF N. E.</p>
<p>S. W. OF N. W.</p>	<p>S. E. OF N. W.</p>	<p>S. W. OF N. E.  <i>ms Mattie Shirley</i>            or            1968            1969            1970            1971            1972            1973            1974</p> <p><i>Willa M. Abernethy</i>            or            1968            1969            1970            1971            1972            1973            1974</p> <p><i>Francis &amp; John O'Byrant</i>            Pt of 12 acres            1968            1969            1970            1971            1972            1973            1974</p> <p><i>Jewel S. Little</i>            1973            1974</p> <p style="writing-mode: vertical-rl; transform: rotate(180deg);">County Line</p>	<p>S. E. OF N. E.  <i>ms Mattie Shirley</i>            or            1968            1969            1970            1971            1972            1973            1974</p> <p><i>Willa M. Abernethy</i>            or            1968            1969            1970            1971            1972            1973            1974</p> <p><i>Mrs. Jane Stepleton</i>            1968            1969            1970            1971            1972            1973            1974</p>
<p>N. W. OF S. W.</p>	<p>N. E. OF S. W.</p>	<p>N. W. OF S. E.  <i>ms Mattie Shirley</i>            or            1968            1969            1970            1971            1972            1973            1974</p> <p><i>Willa M. Abernethy</i>            or            1968            1969            1970            1971            1972            1973            1974</p> <p><i>Francis &amp; John O'Byrant</i>            Pt of 12 acres            1968            1969            1970            1971            1972            1973            1974</p> <p><i>Jewel S. Little</i>            1973            1974</p>	<p>N. E. OF S. E.  <i>ms Mattie Shirley</i>            or            1968            1969            1970            1971            1972            1973            1974</p> <p><i>Willa M. Abernethy</i>            or            1968            1969            1970            1971            1972            1973            1974</p> <p><i>Jerome Keelin</i>            or            1968            1969            1970            1971            1972            1973            1974</p> <p style="writing-mode: vertical-rl; transform: rotate(180deg);">County Line</p>
<p>S. W. OF S. W.</p>	<p>S. E. OF S. W.</p>	<p>S. W. OF S. E.</p>	<p>S. E. OF S. E.</p>

*St. Clair County*

COUNTY \_\_\_\_\_

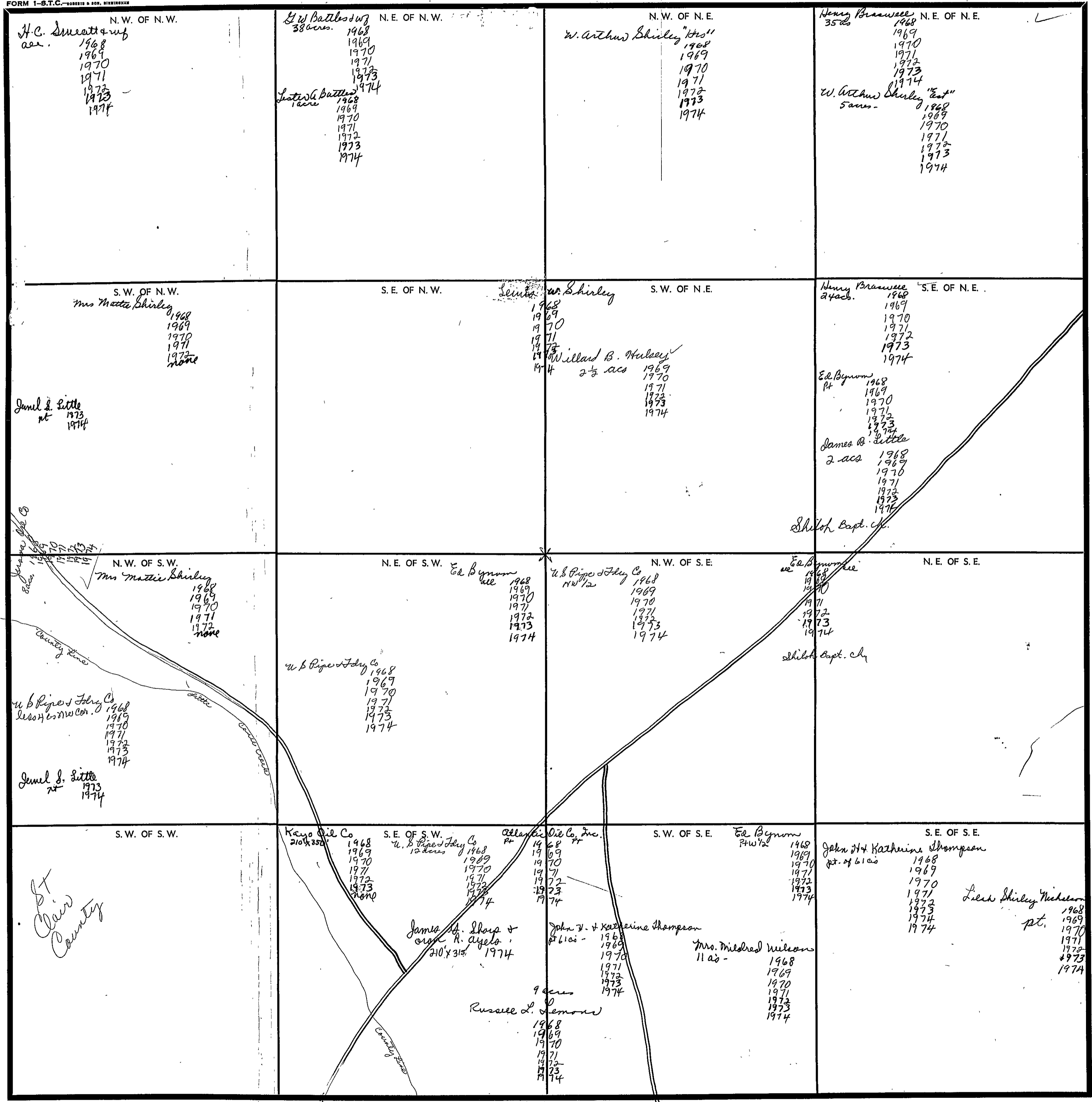
Scale—1 inch—300 Ft.

SECTION 24

TOWNSHIP 12

RANGE 4

FORM 1-S.T.C.—AGRICULTURE & SOIL, MINNESOTA



Scale—1 inch=300 Ft.

COUNTY

SECTION

25

TOWNSHIP

12

RANGE

4

FORM 1-S.T.C.—CORRECTION & ADD. BIRMINGHAM

<p>N. W. OF N. W.</p>	<p>N. E. OF N. W.</p>	<p>N. W. OF N. E.</p>	<p>N. E. OF N. E.</p> <p><i>Leah Shirley Nicholas</i> 6 acs - 0</p> <p>1968 1969 1970 1971 1972 1973</p> <p><i>John + Katherine Thompson</i> 12061 acs - in 7874 -</p> <p>1968 1969 1970 1971 1972 1973 1974</p>
<p>S. W. OF N. W.</p>	<p>S. E. OF N. W.</p> <p><i>BT</i> <i>Clair County</i></p>	<p>S. W. OF N. E.</p>	<p>S. E. OF N. E.</p> <p><i>William T. Cloud</i> 26 acs.</p> <p>1968 1969 1970 1971 1972 1973 1974</p>
<p>N. W. OF S. W.</p>	<p>N. E. OF S. W.</p>	<p>N. W. OF S. E.</p>	<p>N. E. OF S. E.</p> <p><i>Marion A. Dyer, Jr.</i> 2 acs</p> <p>1968 1969 1970 1971 1972 1973 1974</p>
<p>S. W. OF S. W.</p>	<p>S. E. OF S. W.</p>	<p>S. W. OF S. E.</p>	<p>S. E. OF S. E.</p>

Scale—1 Inch—300 Ft.

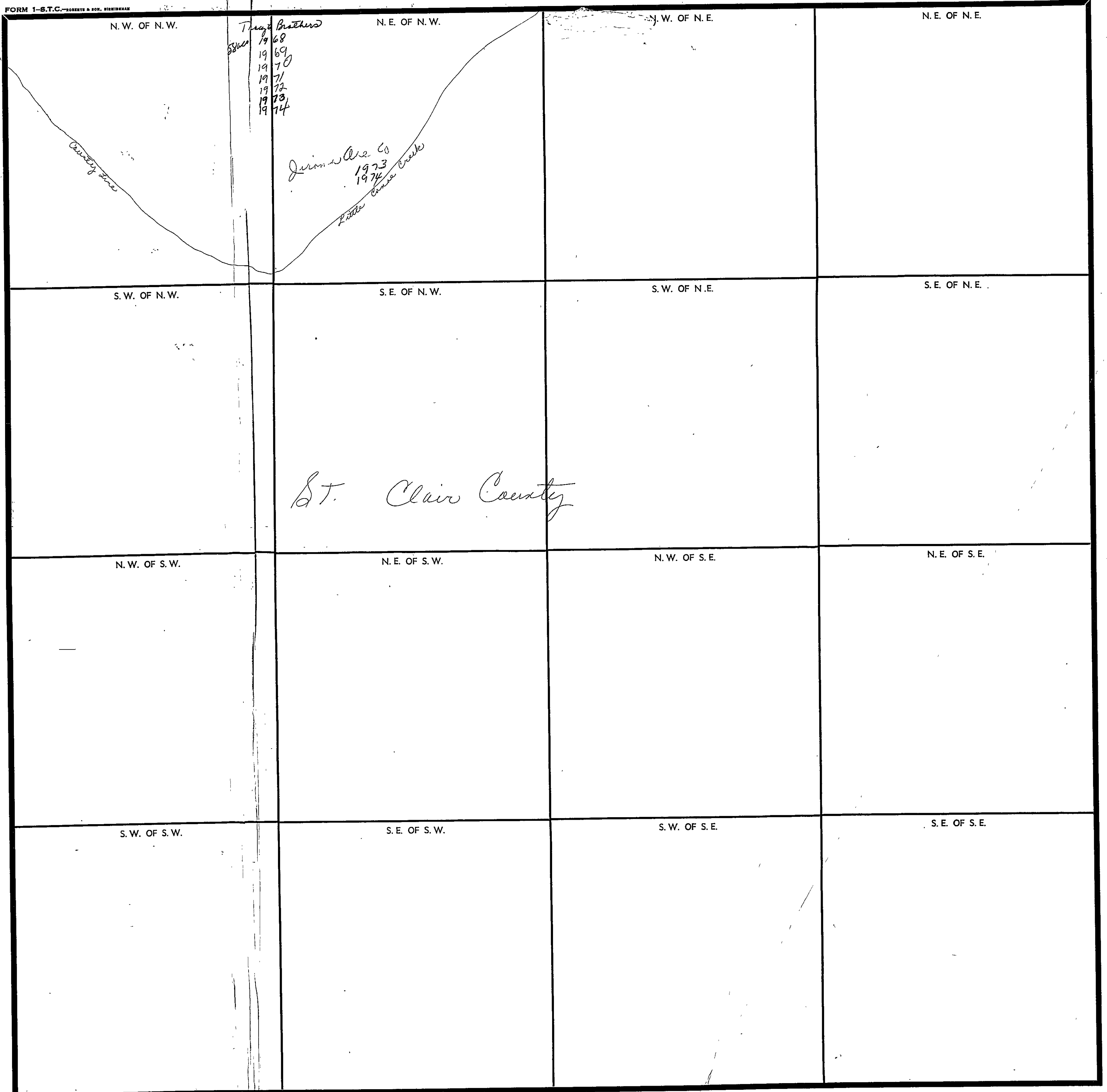
COUNTY

SECTION 29

TOWNSHIP 12

RANGE 4

FORM 1-S.T.C.—ROBERTS & SON, BIRMINGHAM



COUNTY \_\_\_\_\_

Scale—1 inch—300 Ft.